# COMUNE DI POGGIO A CAIANO

## Provincia di Prato

STUDIO IDROLOGICO-IDRAULICO PER EVENTI DI PIENA CON TEMPO DI RITORNO VENTENNALE
DI SUPPORTO ALLA VARIANTE AL PIANO STRUTTURALE ED AL REGOLAMENTO URBANISTICO

Tavola:

ALL4

Scala:

Data:

NOVEMBRE 2010

Disegno:

# ALLEGATO 4

## -SEZIONI TRASVERSALI CON LIVELLI IDRAULICI-


STUDIO DI GEOLOGIA - DOTT.GEOL. ALBERTO TOMEI
59100 PRATO - Via del Vergaio, 19
Tel/fax 0574.41843
P.IVA 01728910975
C.F.TMOLRT61P06D612D

Collaboratore:

A4 INGEGNERIA
STUDIO TECNICO ASSOCIATO
DOTT.ING. DAVID MALOSSI
VIA ROMA 26 - 59100 - PRATO
TEL/FAX 0574442523
MAIL: info@a4ingegneria.it


Committenza:

COMUNE DI POGGIO A CAIANO

Sede: VIA CANCELLIERI, 4
59016 POGGIO A CAIANO (PO) - tel. 055 87011

| data | collaboratore | oggetto della modifica |
|---|---|---|
| | | |
| | | |
| | | |


Questo disegno e' protetto dalle vigenti leggi di autore e pertanto non puo' essere riprodotto,in tutto od in parte, ne' essere ceduto a terzi senza la nostra autorizzazione scritta.

# SEZIONI TORRENTE FURBA

River = Furba Reach = Seano RS = 43 Copia della Sez6_Hydea_traslata di +0.77

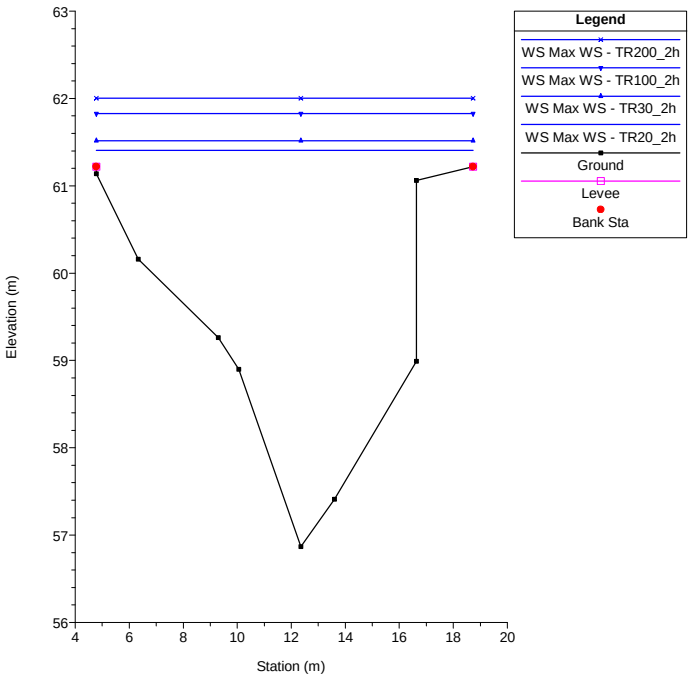


River = Furba Reach = Seano RS = 42 Copia della Sez6_Hydea_traslata di +0.77

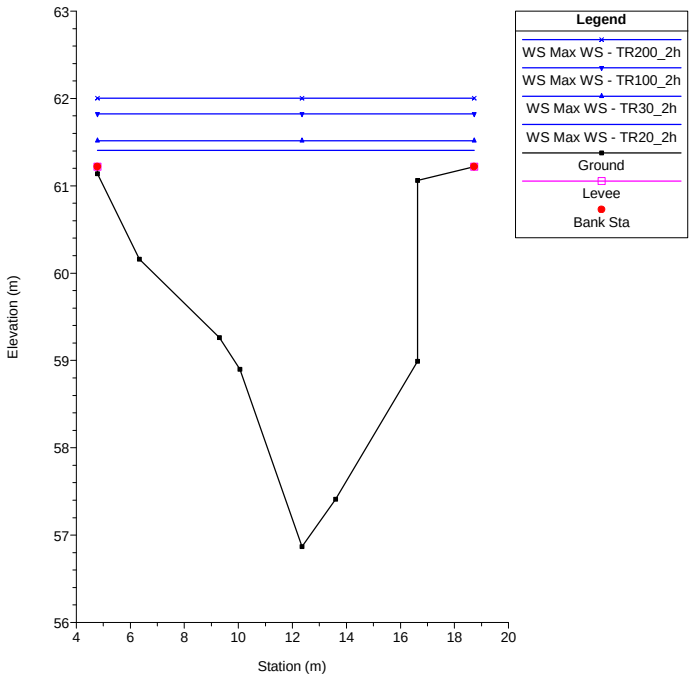


River = Furba Reach = Seano RS = 41.1 Sez6_Hydea_traslata di +0.77

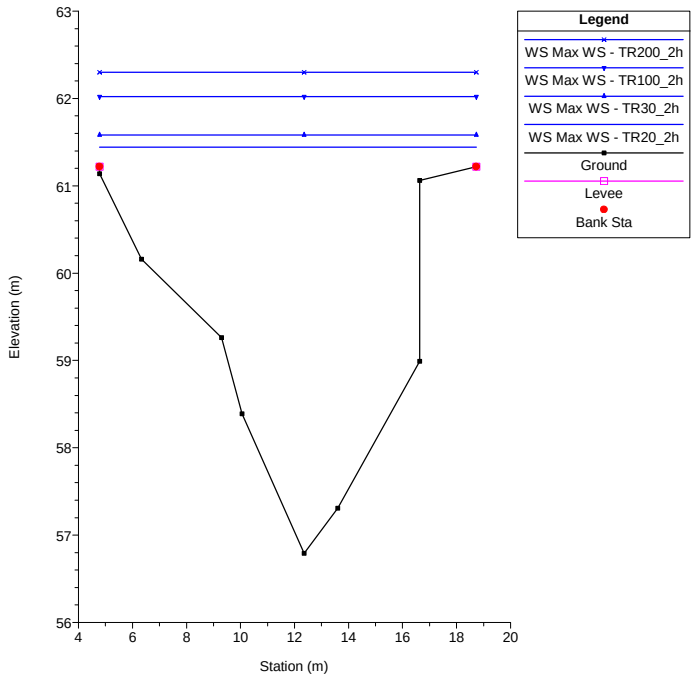


River = Furba Reach = Seano RS = 41.05 BR

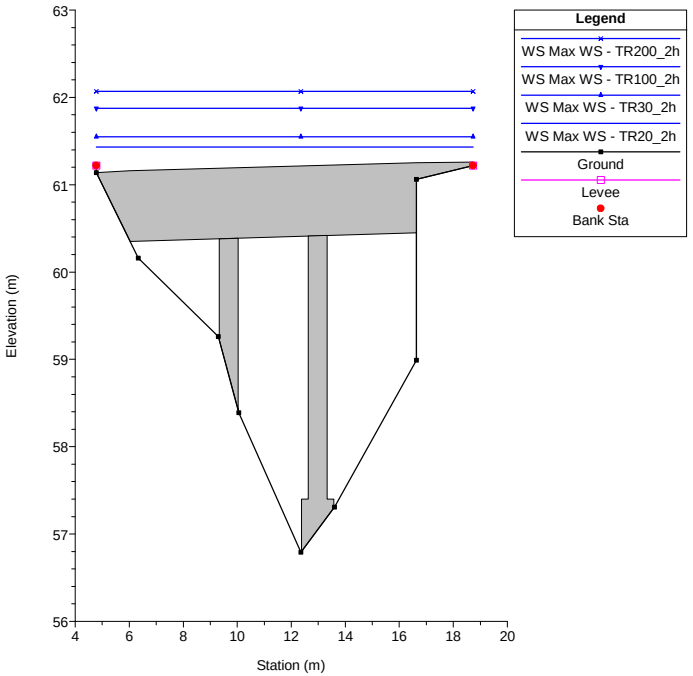


River = Furba Reach = Seano RS = 41.05 BR

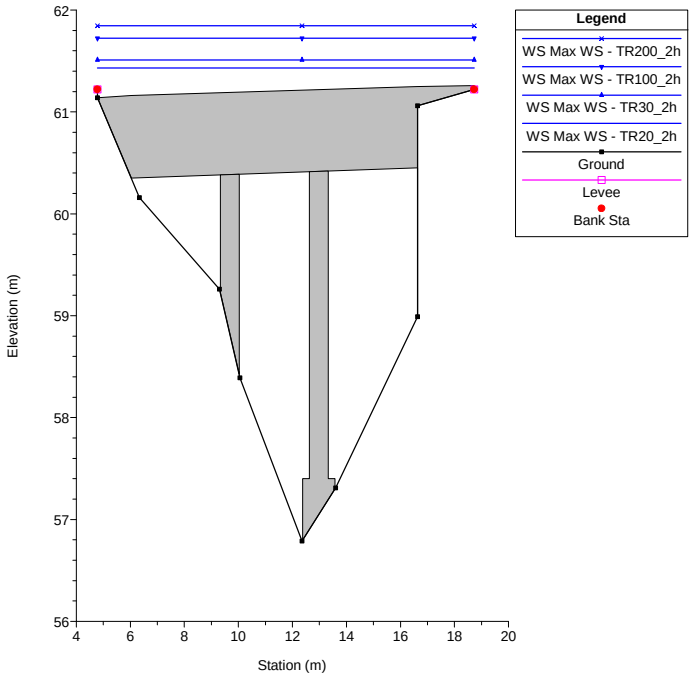


River = Furba Reach = Seano RS = 41 Sez6b_Hydea traslata di +0.77

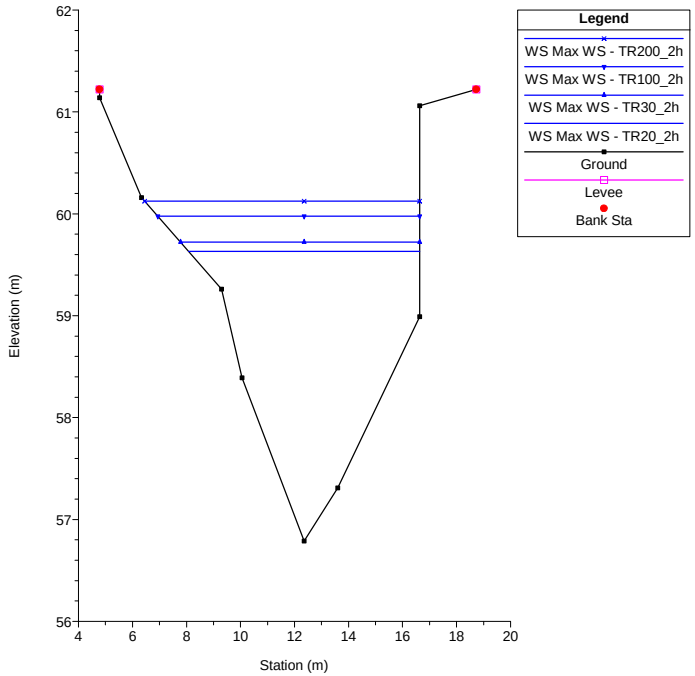

River = Furba Reach = Seano RS = 40.4222*

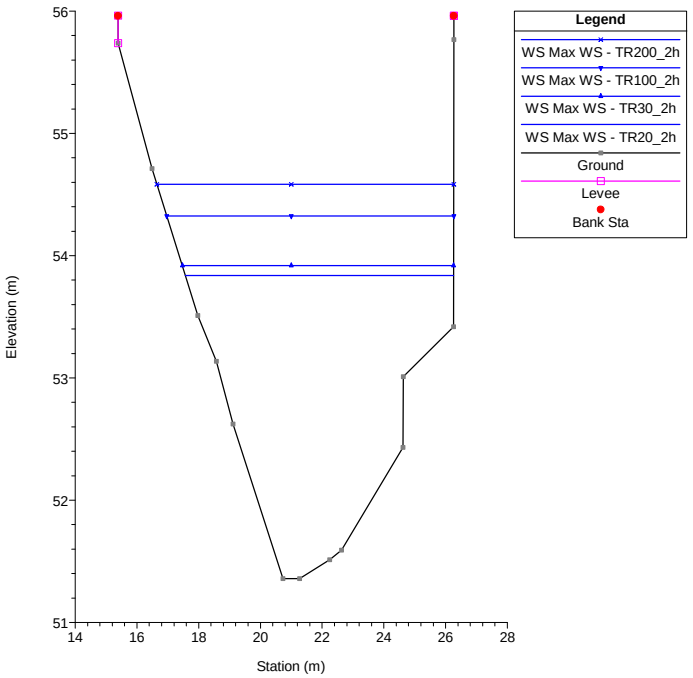


River = Furba Reach = Seano RS = 40.3777*

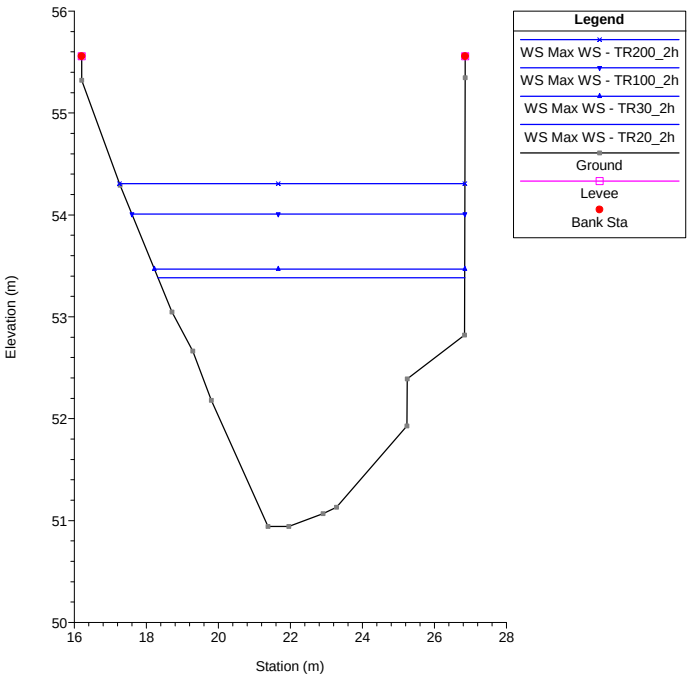


River = Furba Reach = Seano RS = 40.3333*

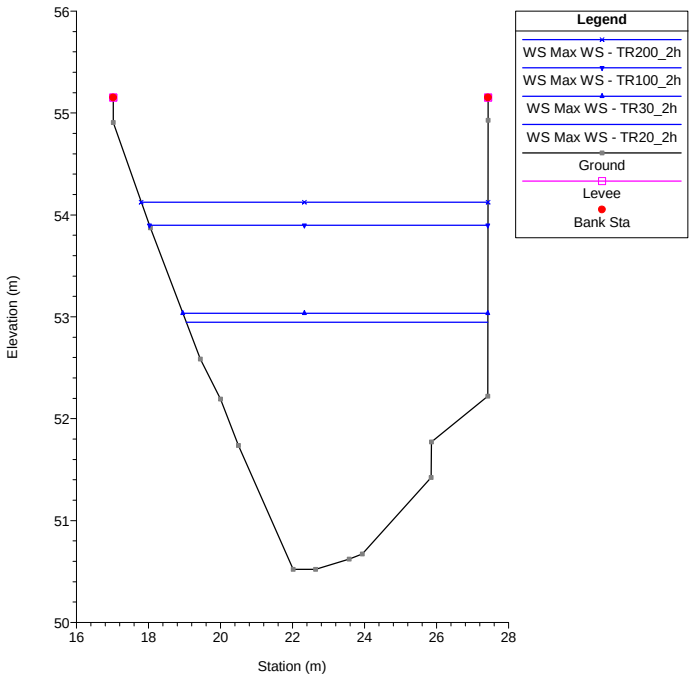


River = Furba Reach = Seano RS = 40.2888*

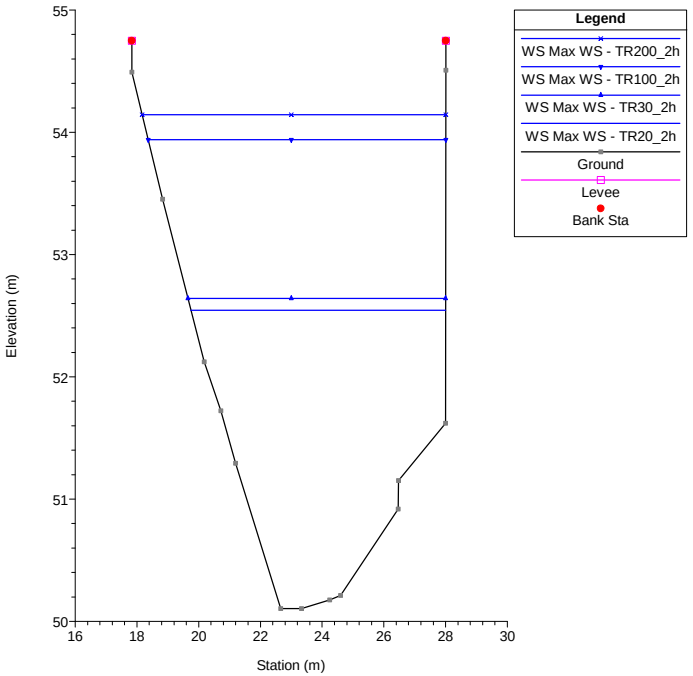


River = Furba Reach = Seano RS = 40.2444*

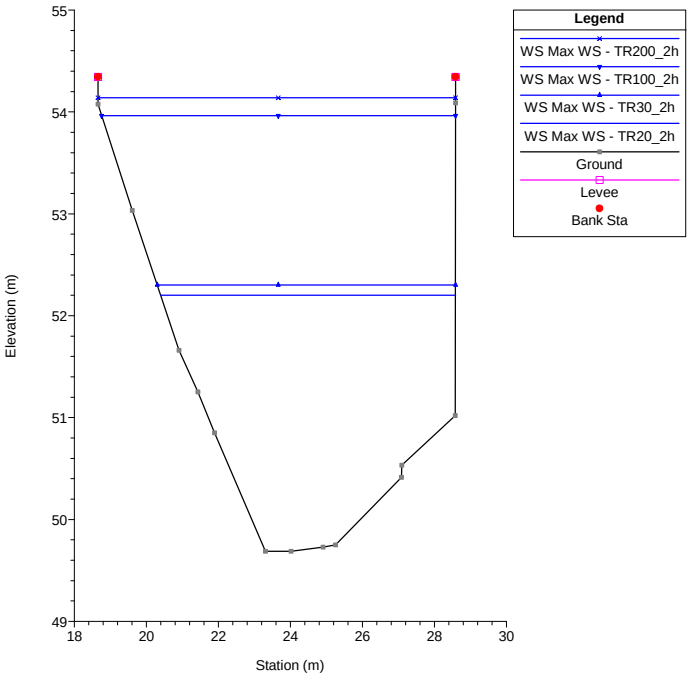


River = Furba Reach = Seano RS = 40.2 Copia della Sez5_Hydea traslata di +0.77

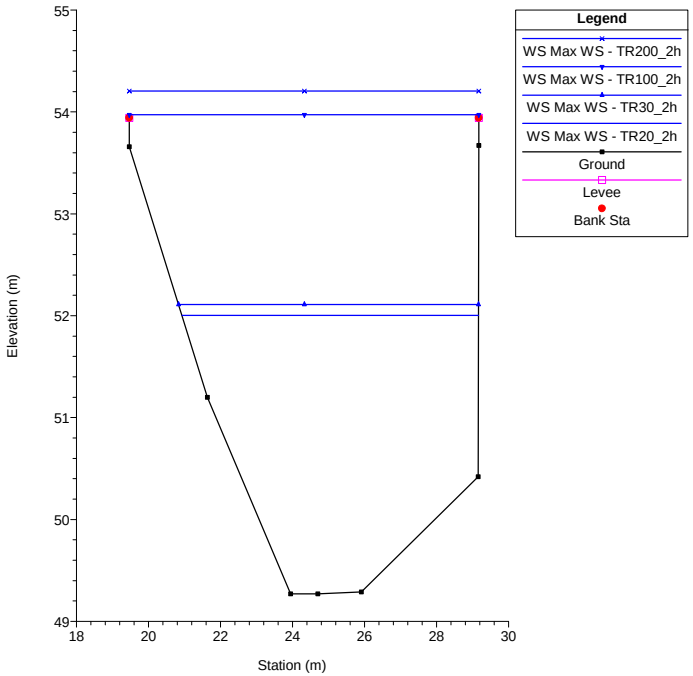

River = Furba Reach = Seano RS = 40.9555*

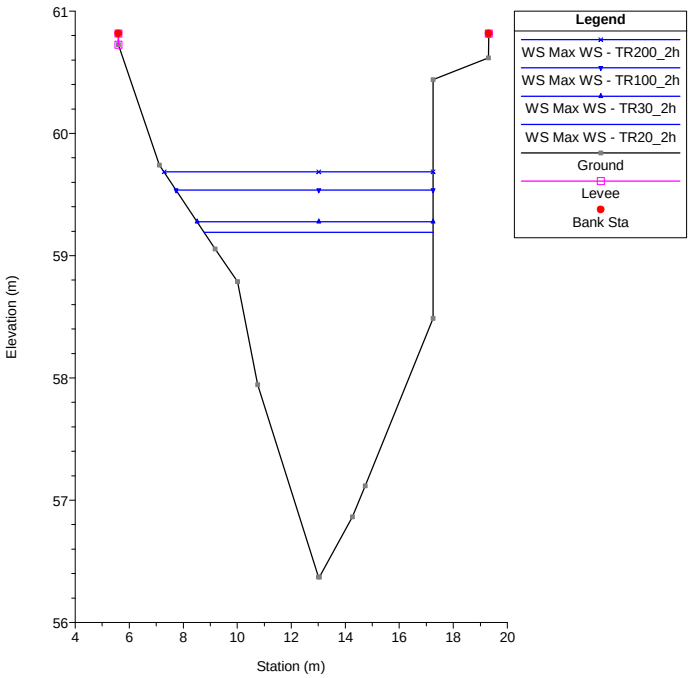


River = Furba Reach = Seano RS = 40.9111*

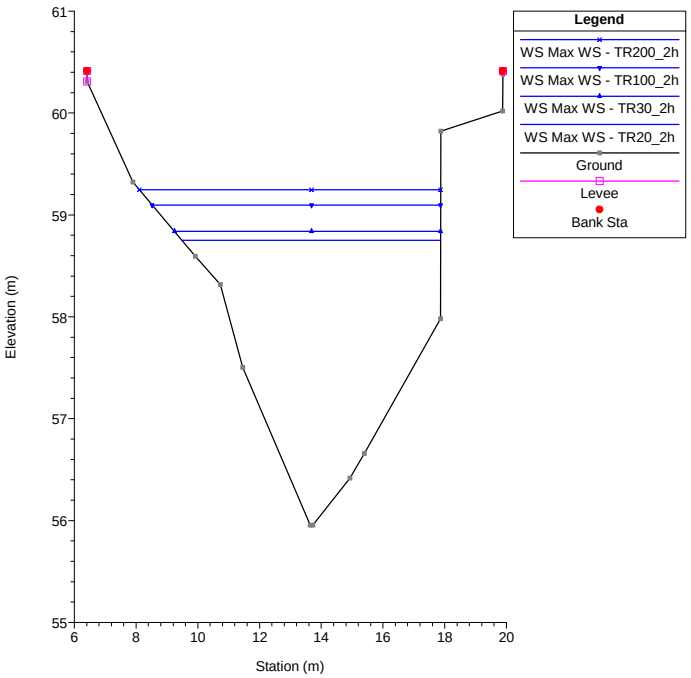


River = Furba Reach = Seano RS = 40.8666*

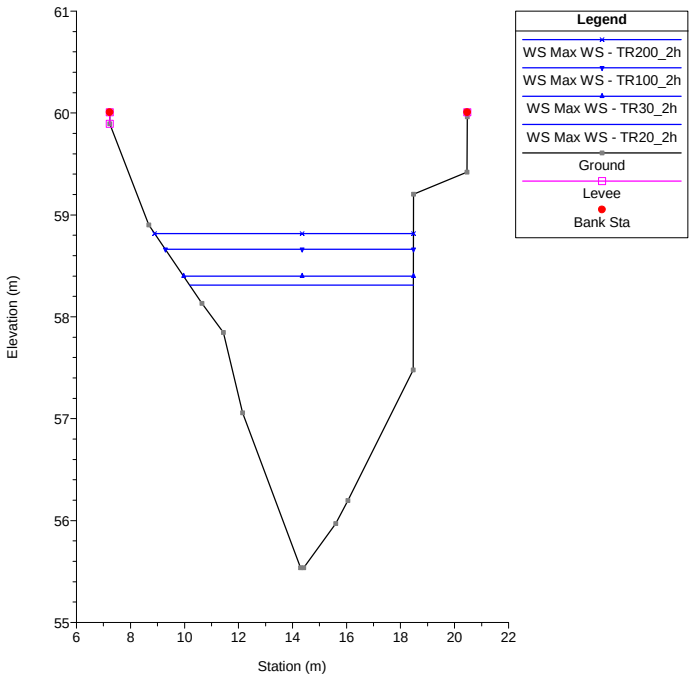


River = Furba Reach = Seano RS = 40.8222*

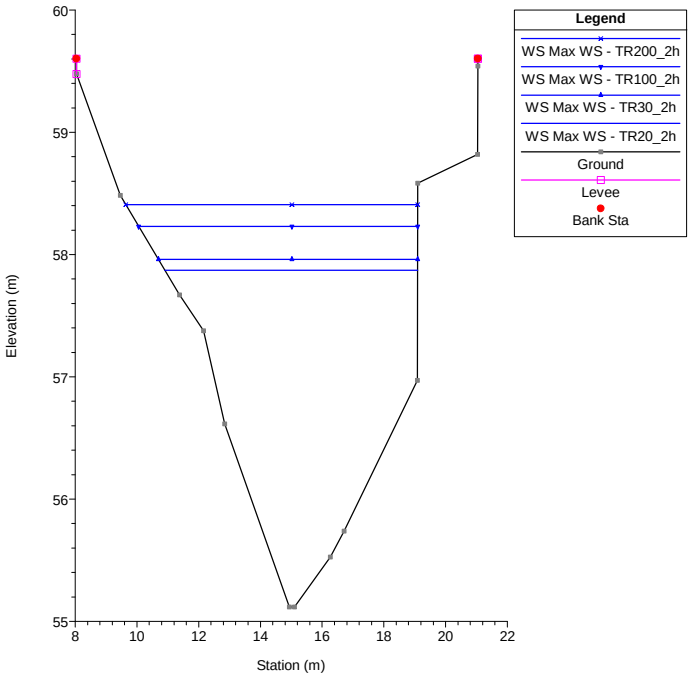


River = Furba Reach = Seano RS = 40.7777*

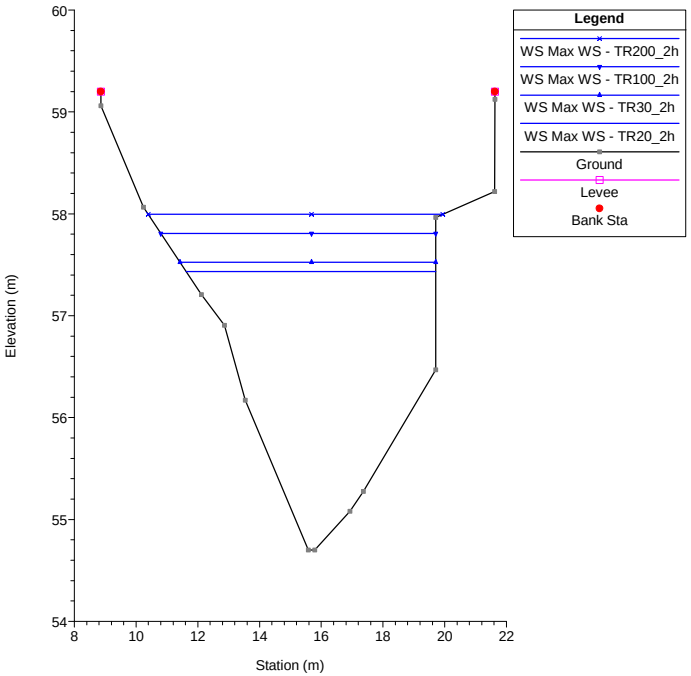


River = Furba Reach = Seano RS = 40.7333*

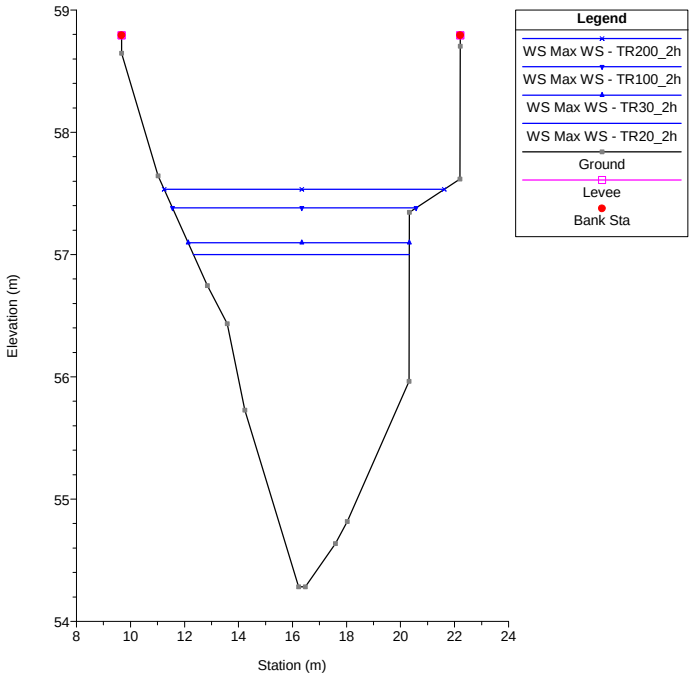

River = Furba Reach = Seano RS = 40.6888*

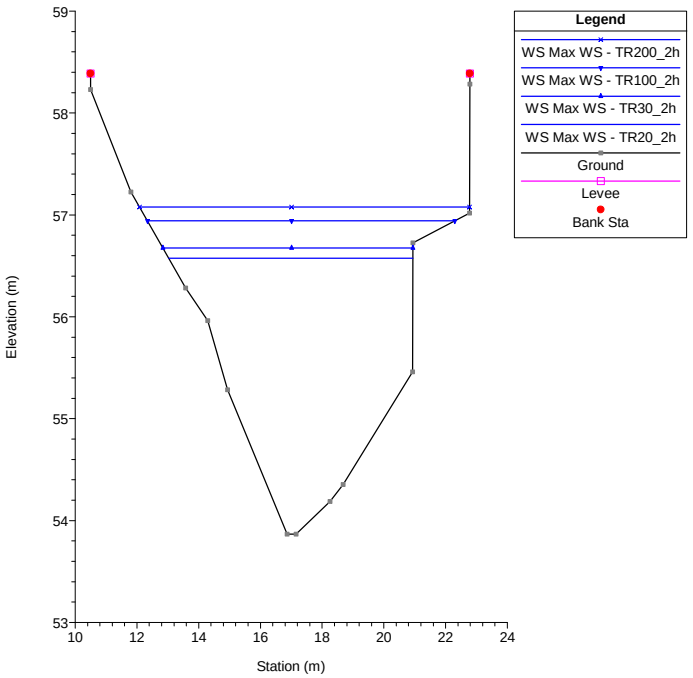


River = Furba Reach = Seano RS = 40.6444*

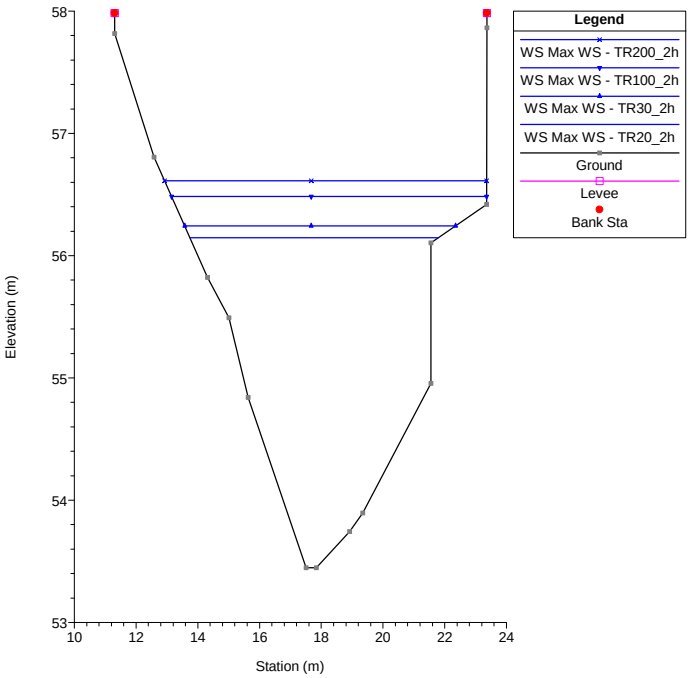


River = Furba Reach = Seano RS = 40.6*

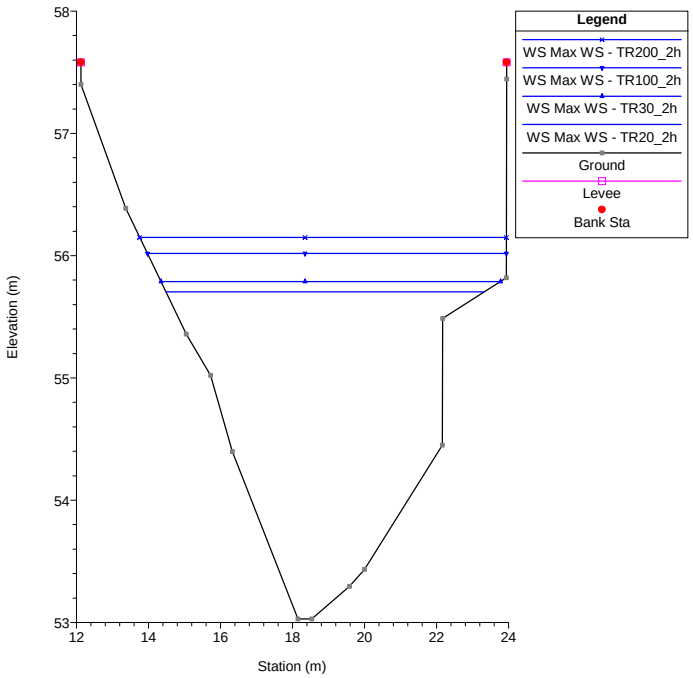


River = Furba Reach = Seano RS = 40.5555*

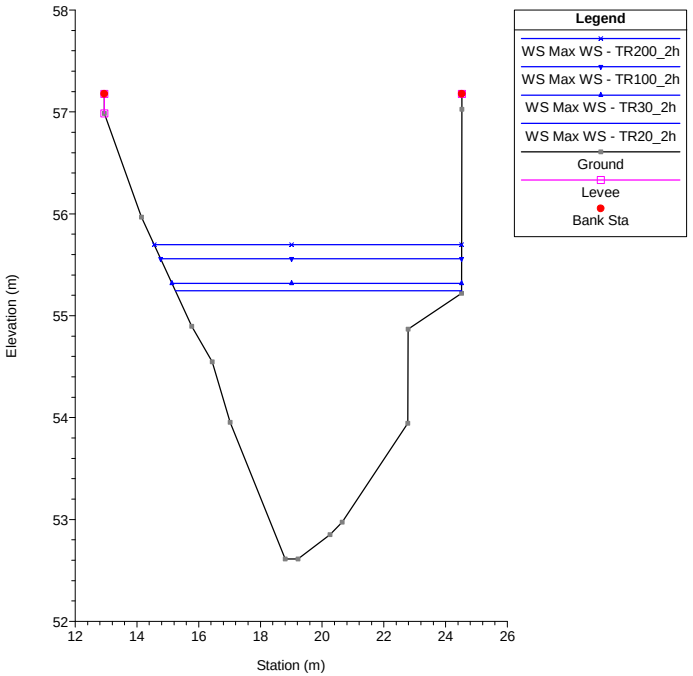


River = Furba Reach = Seano RS = 40.5111*

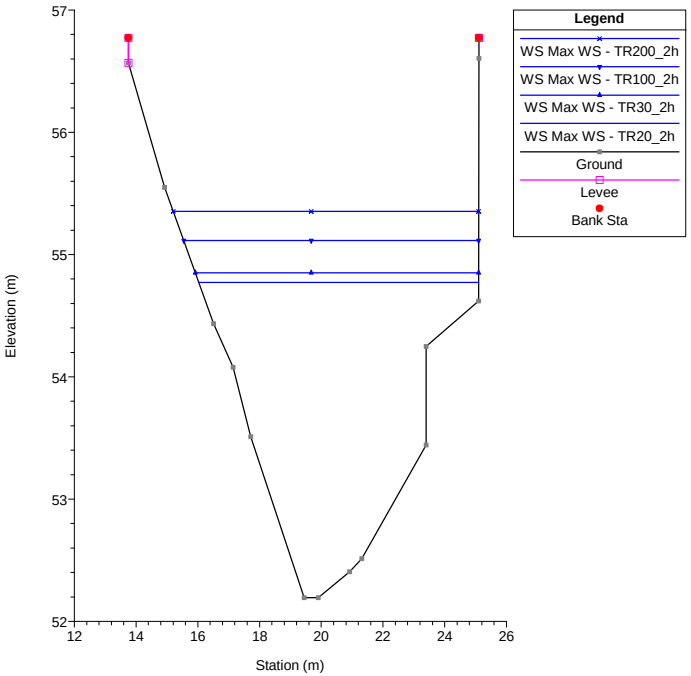


River = Furba Reach = Seano RS = 40.4666*

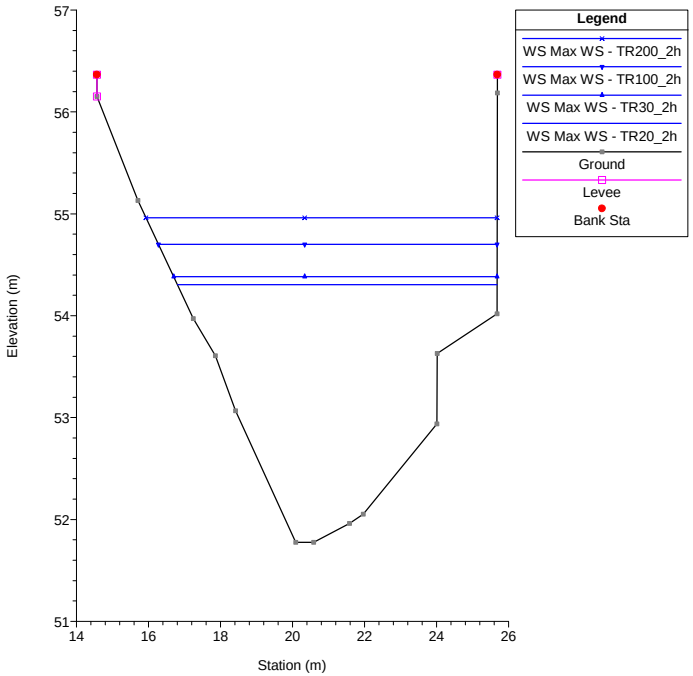

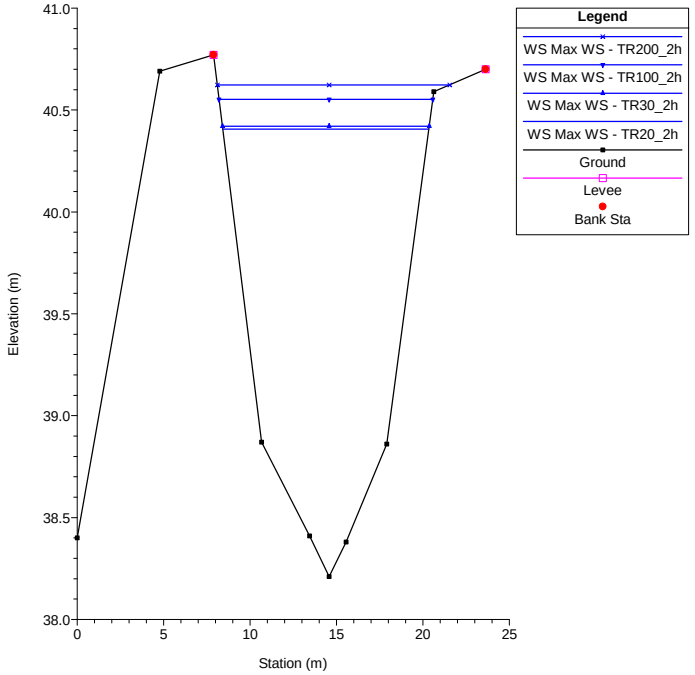
River = Furba Reach = Seano RS = 23 Sez12
Legend
WS Max WS - TR200_2h
WS Max WS - TR100_2h
WS Max WS - TR30_2h
WS Max WS - TR20_2h
Ground
Levee
Bank Sta
Elevation (m)
Station (m)

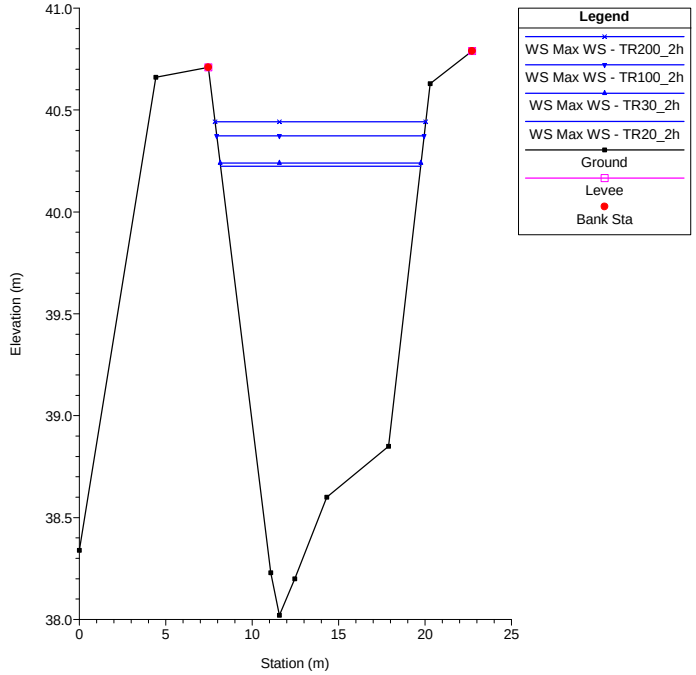
River = Furba Reach = Seano RS = 22 Sez13
Legend
WS Max WS - TR200_2h
WS Max WS - TR100_2h
WS Max WS - TR30_2h
WS Max WS - TR20_2h
Ground
Levee
Bank Sta
Elevation (m)
Station (m)

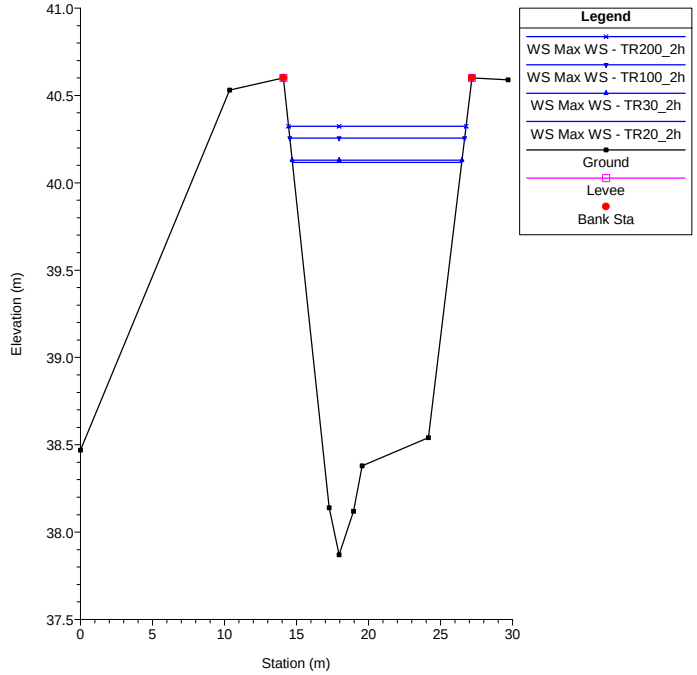
River = Furba Reach = Seano RS = 21 Sez14
Legend
WS Max WS - TR200_2h
WS Max WS - TR100_2h
WS Max WS - TR30_2h
WS Max WS - TR20_2h
Ground
Levee
Bank Sta
Elevation (m)
Station (m)

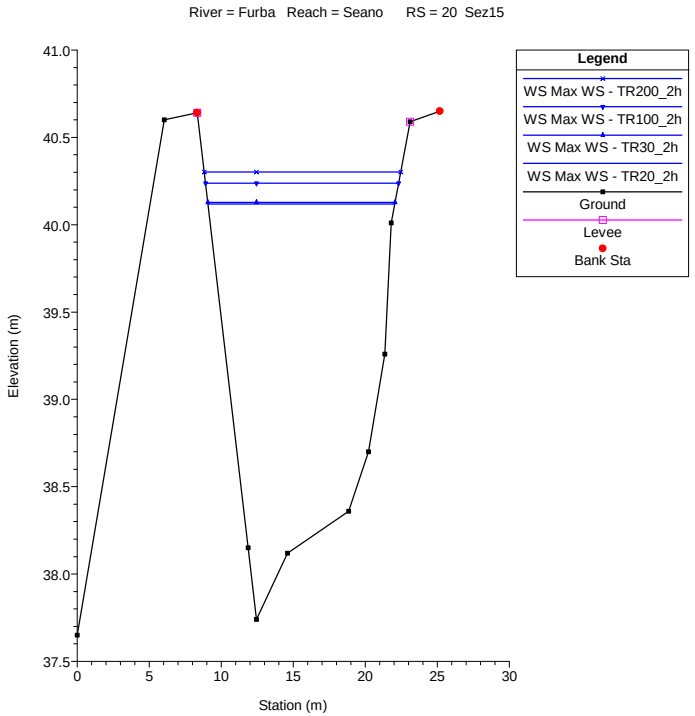
River = Furba Reach = Seano RS = 20 Sez15
Legend
WS Max WS - TR200_2h
WS Max WS - TR100_2h
WS Max WS - TR30_2h
WS Max WS - TR20_2h
Ground
Levee
Bank Sta
Elevation (m)
Station (m)

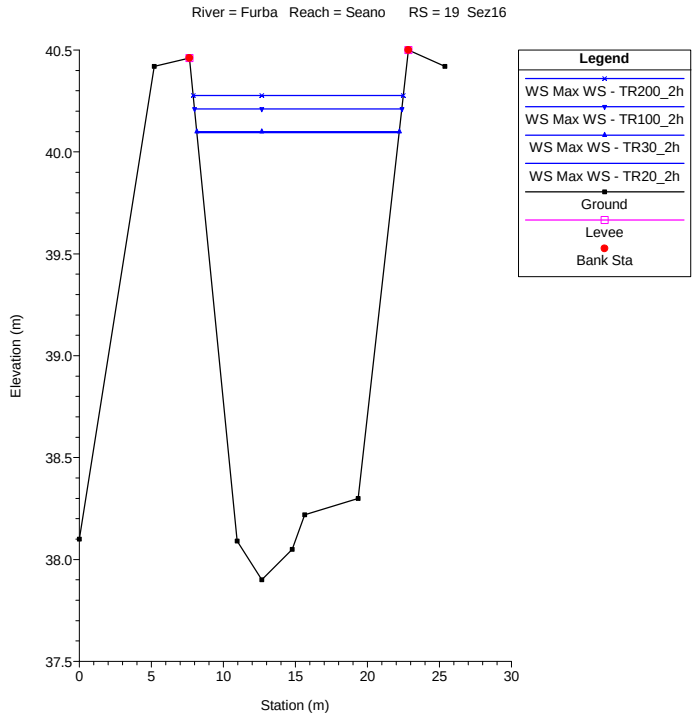
River = Furba Reach = Seano RS = 19 Sez16
Legend
WS Max WS - TR200_2h
WS Max WS - TR100_2h
WS Max WS - TR30_2h
WS Max WS - TR20_2h
Ground
Levee
Bank Sta
Elevation (m)
Station (m)

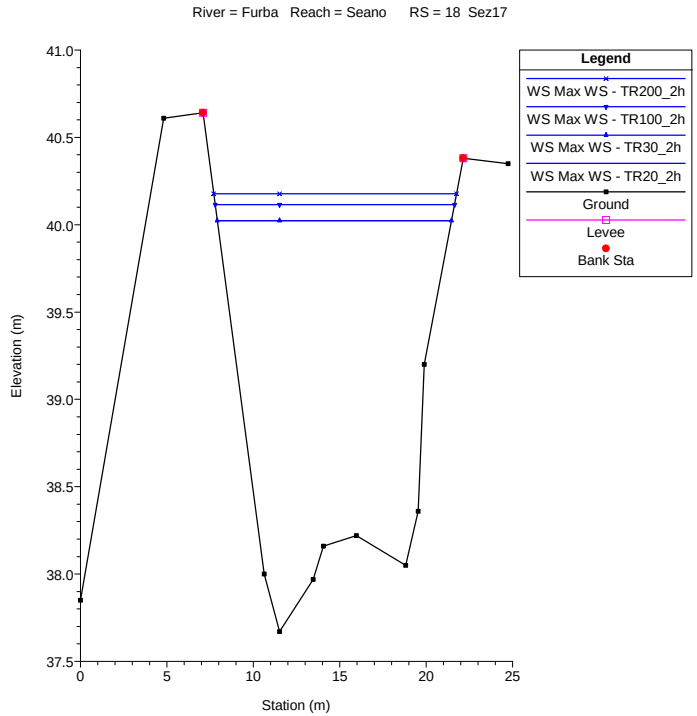
River = Furba Reach = Seano RS = 18 Sez17
Legend
WS Max WS - TR200_2h
WS Max WS - TR100_2h
WS Max WS - TR30_2h
WS Max WS - TR20_2h
Ground
Levee
Bank Sta
Elevation (m)
Station (m)

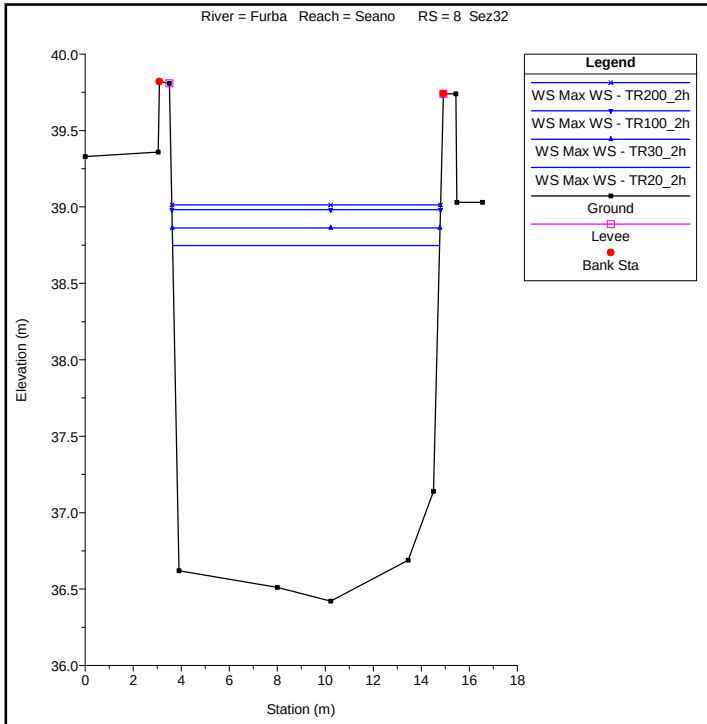
River = Furba Reach = Seano RS = 8 Sez32
Legend
WS Max WS - TR200_2h
WS Max WS - TR100_2h
WS Max WS - TR30_2h
WS Max WS - TR20_2h
Ground
Levee
Bank Sta
Elevation (m)
Station (m)

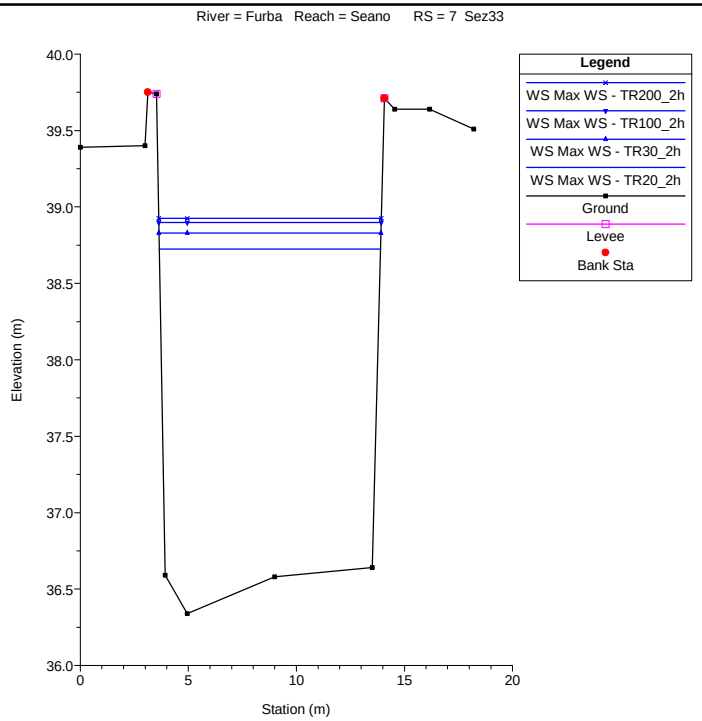
River = Furba Reach = Seano RS = 7 Sez33
Legend
WS Max WS - TR200_2h
WS Max WS - TR100_2h
WS Max WS - TR30_2h
WS Max WS - TR20_2h
Ground
Levee
Bank Sta
Elevation (m)
Station (m)

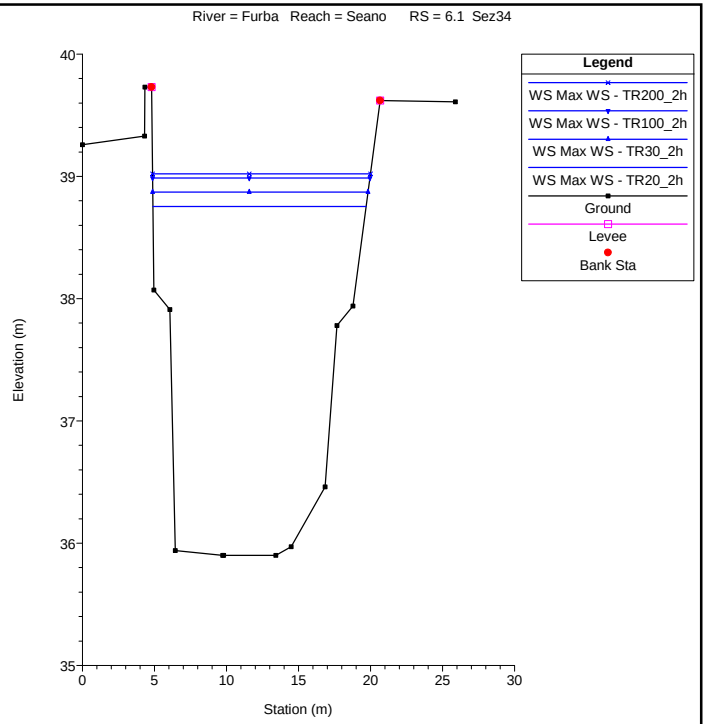
River = Furba Reach = Seano RS = 6.1 Sez34
Legend
WS Max WS - TR200_2h
WS Max WS - TR100_2h
WS Max WS - TR30_2h
WS Max WS - TR20_2h
Ground
Levee
Bank Sta
Elevation (m)
Station (m)

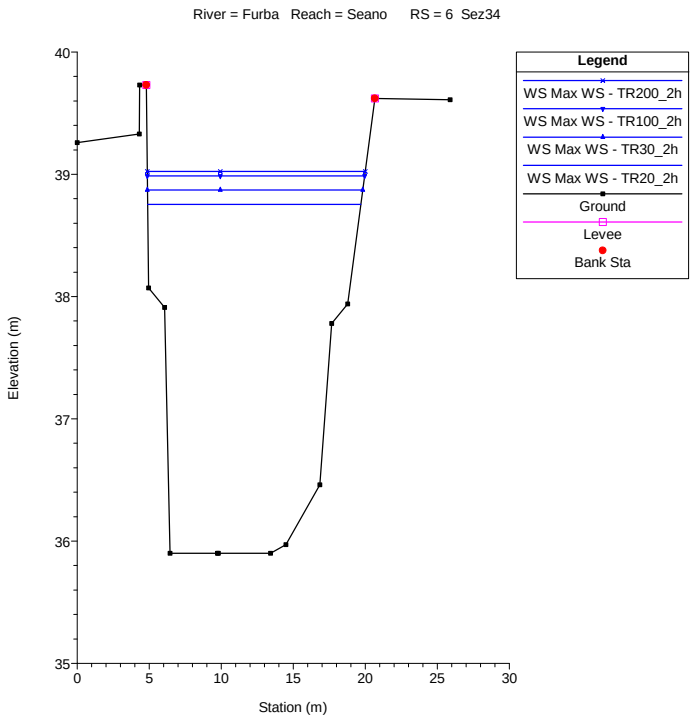
River = Furba Reach = Seano RS = 6 Sez34
Legend
WS Max WS - TR200_2h
WS Max WS - TR100_2h
WS Max WS - TR30_2h
WS Max WS - TR20_2h
Ground
Levee
Bank Sta
Elevation (m)
Station (m)

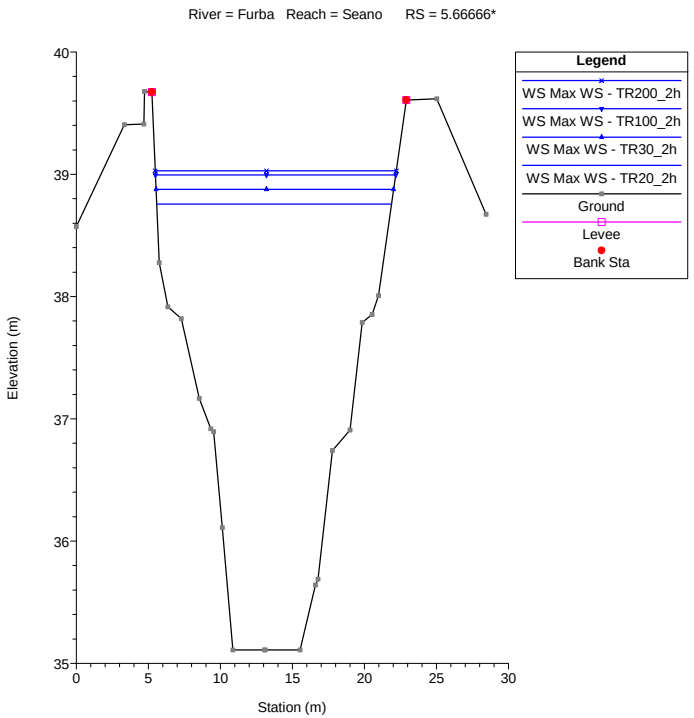
River = Furba Reach = Seano RS = 5.66666*
Legend
WS Max WS - TR200_2h
WS Max WS - TR100_2h
WS Max WS - TR30_2h
WS Max WS - TR20_2h
Ground
Levee
Bank Sta
Elevation (m)
Station (m)

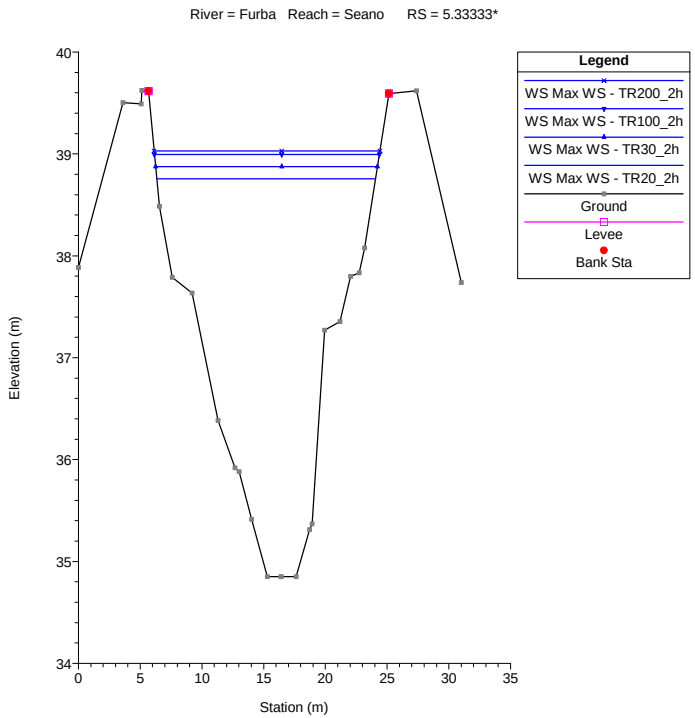
River = Furba Reach = Seano RS = 5.33333*
Legend
WS Max WS - TR200_2h
WS Max WS - TR100_2h
WS Max WS - TR30_2h
WS Max WS - TR20_2h
Ground
Levee
Bank Sta
Elevation (m)
Station (m)

River = Furba Reach = Seano RS = 40.1 Sez5_Hydea traslata di +0.77

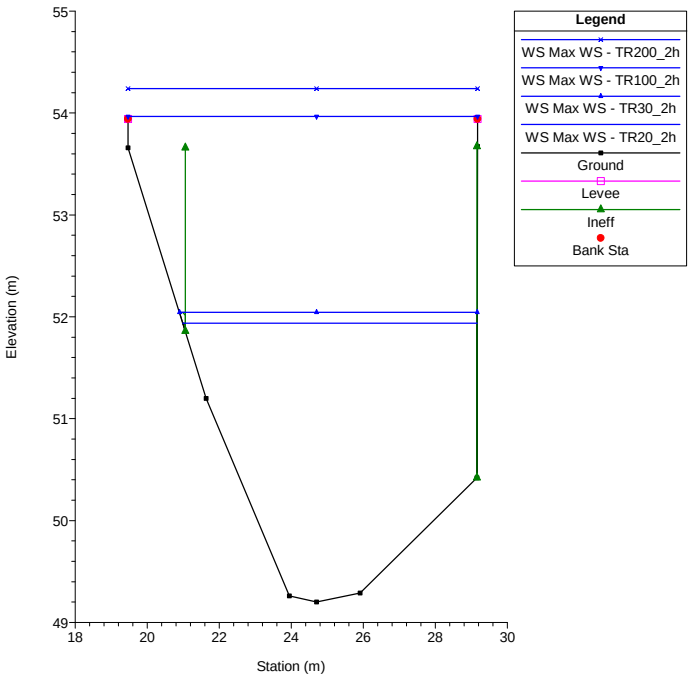


River = Furba Reach = Seano RS = 40.05 BR

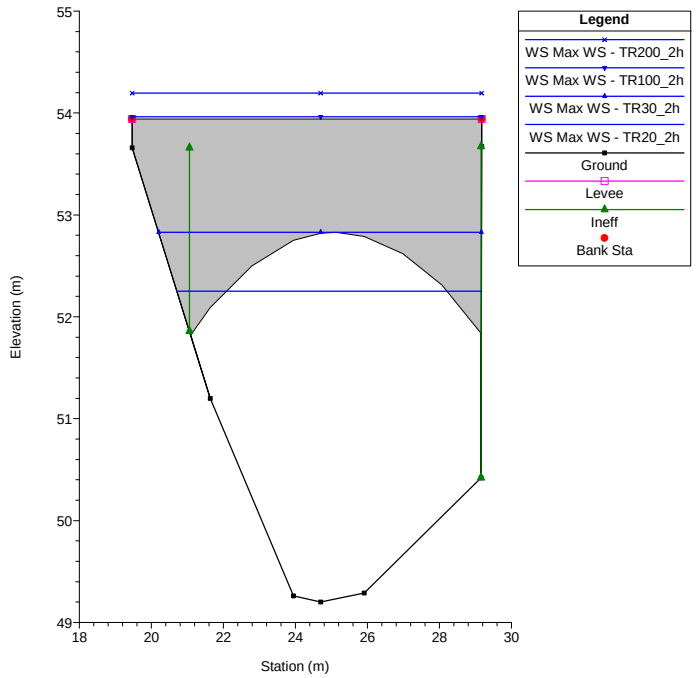


River = Furba Reach = Seano RS = 40.05 BR

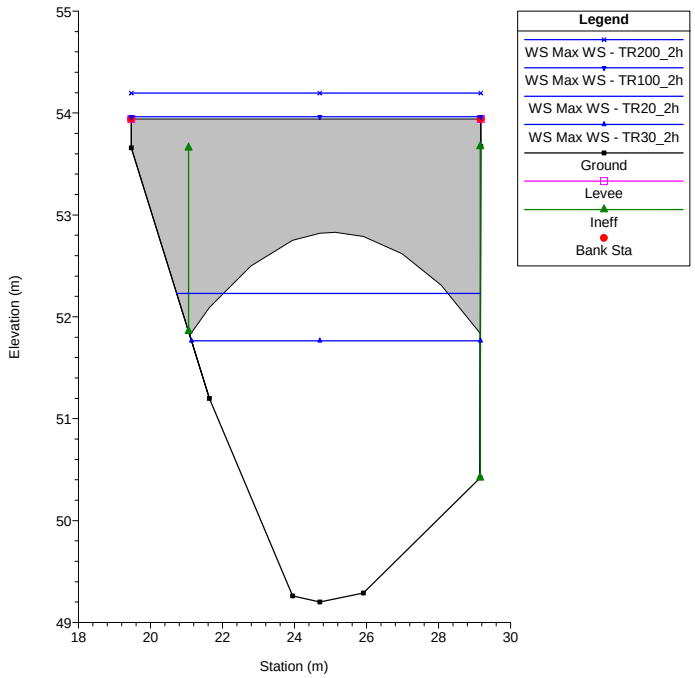


River = Furba Reach = Seano RS = 40 Sez5b_Hydea traslata di +0.77

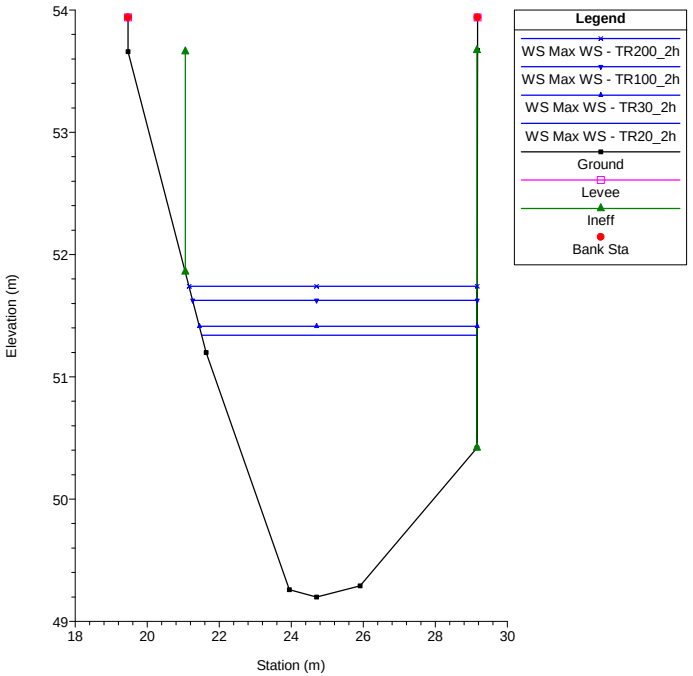


River = Furba Reach = Seano RS = 39.9*

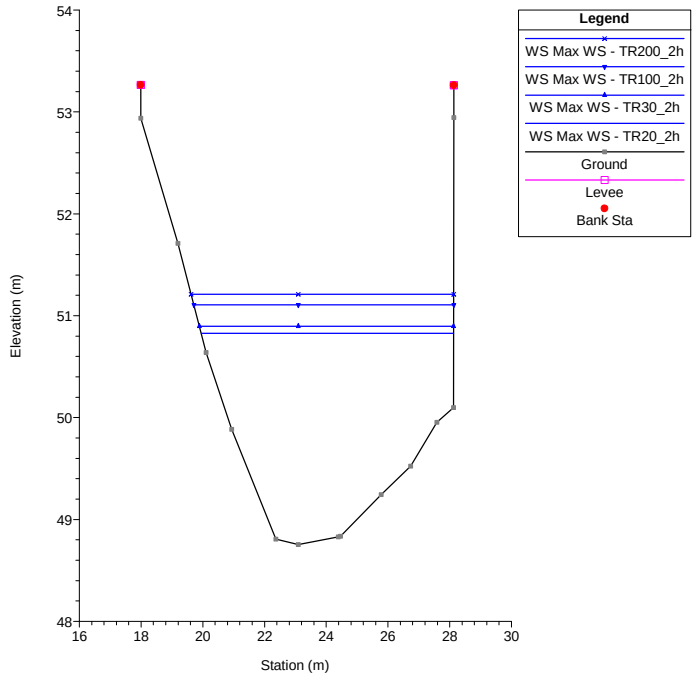


River = Furba Reach = Seano RS = 39.8*

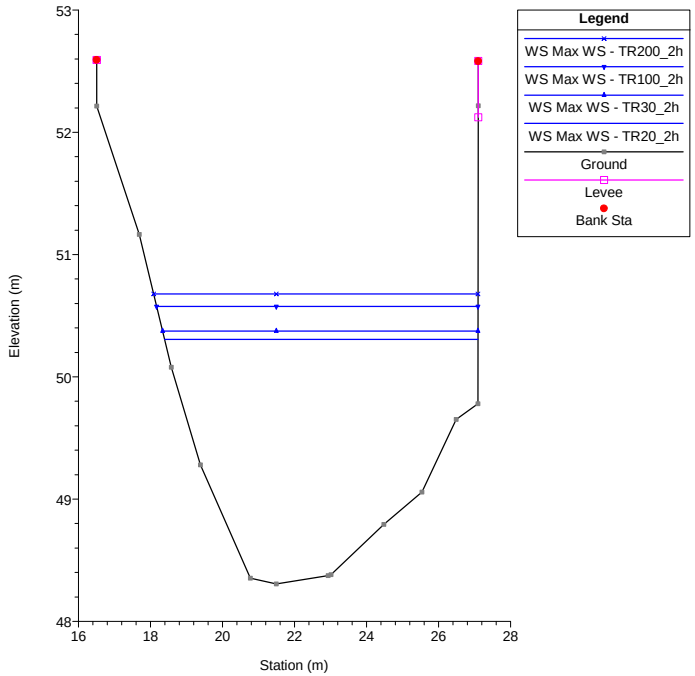

River = Furba Reach = Seano RS = 39.7*

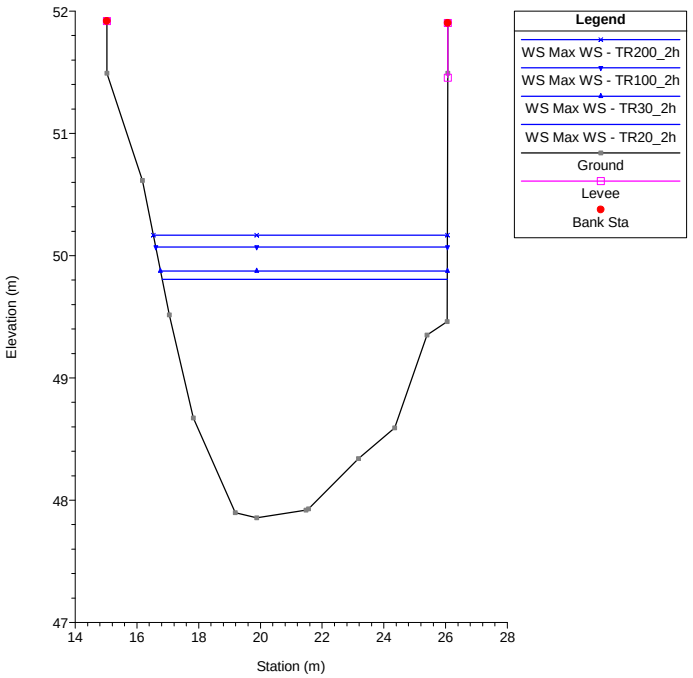


River = Furba Reach = Seano RS = 39.6*

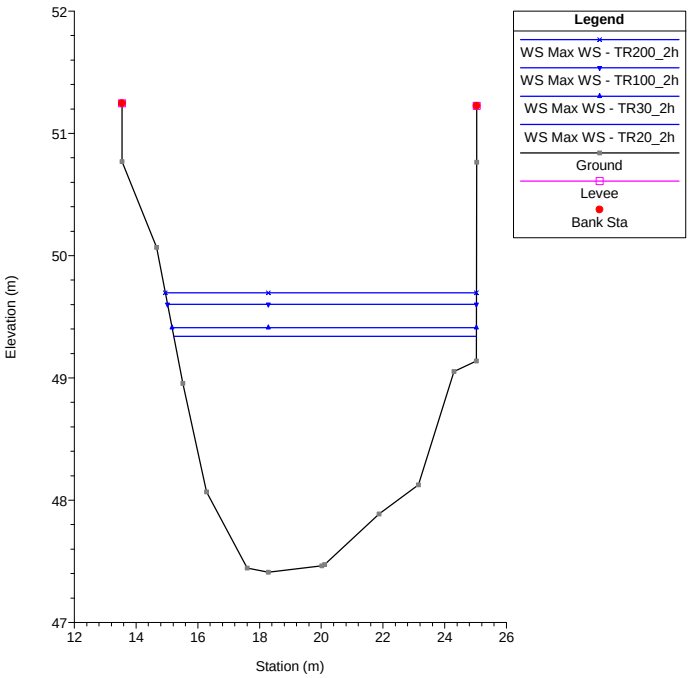


River = Furba Reach = Seano RS = 39.5*

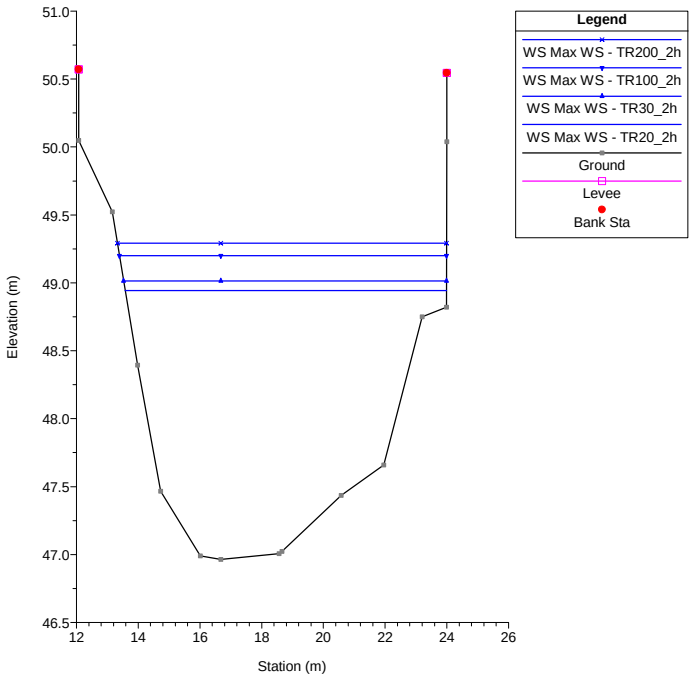


River = Furba Reach = Seano RS = 39.4*

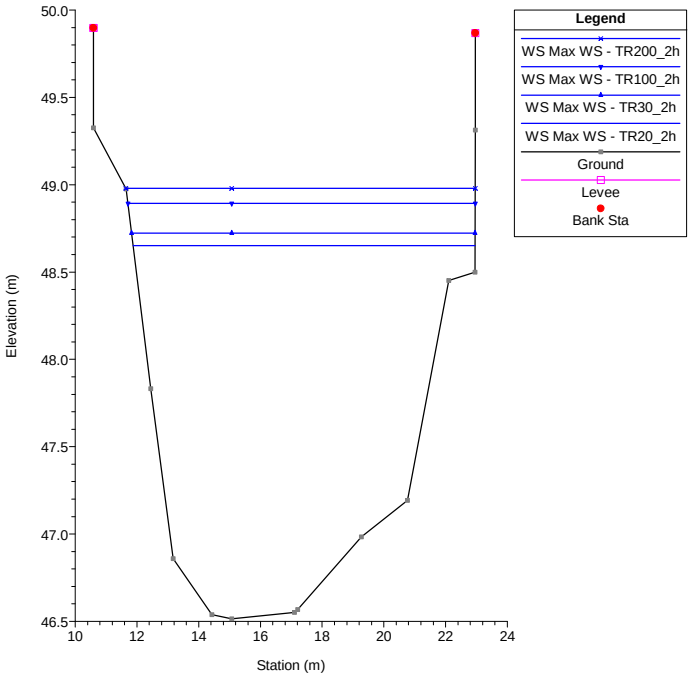


River = Furba Reach = Seano RS = 39.3*

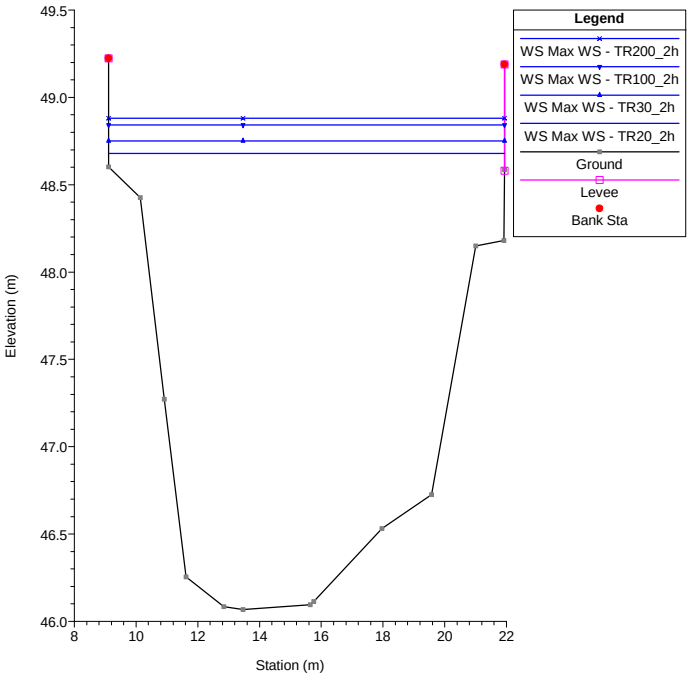


River = Furba Reach = Seano RS = 39.2 Copia della Sez4_Hydea traslata di +0.77

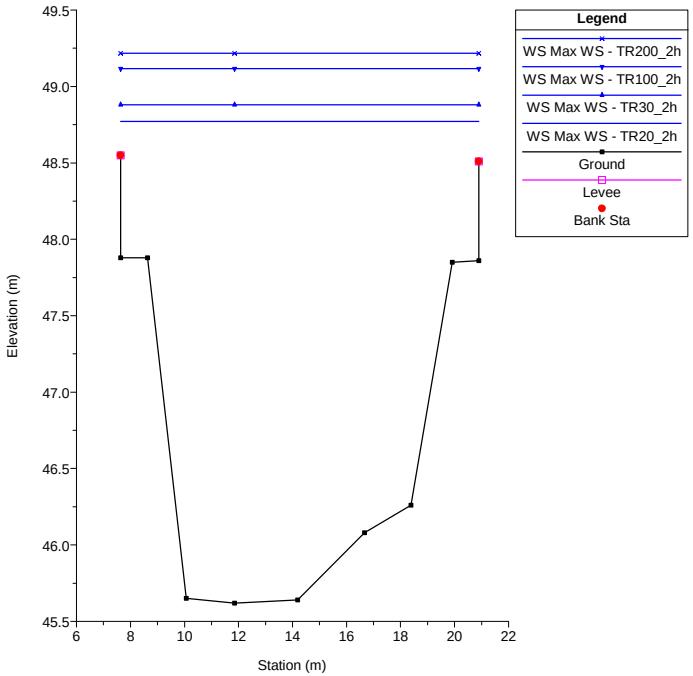

River = Furba Reach = Seano RS = 39.1 Sez4_Hydea traslata di +0.77

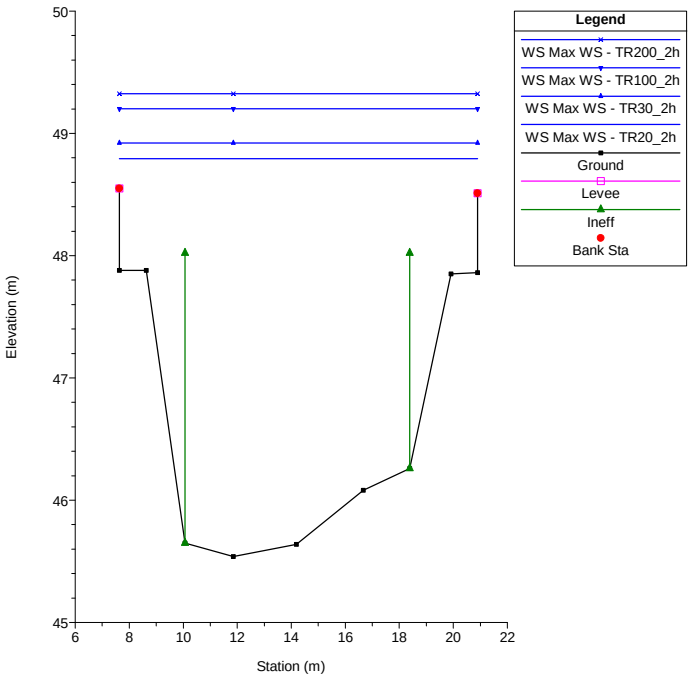


River = Furba Reach = Seano RS = 39.05 BR

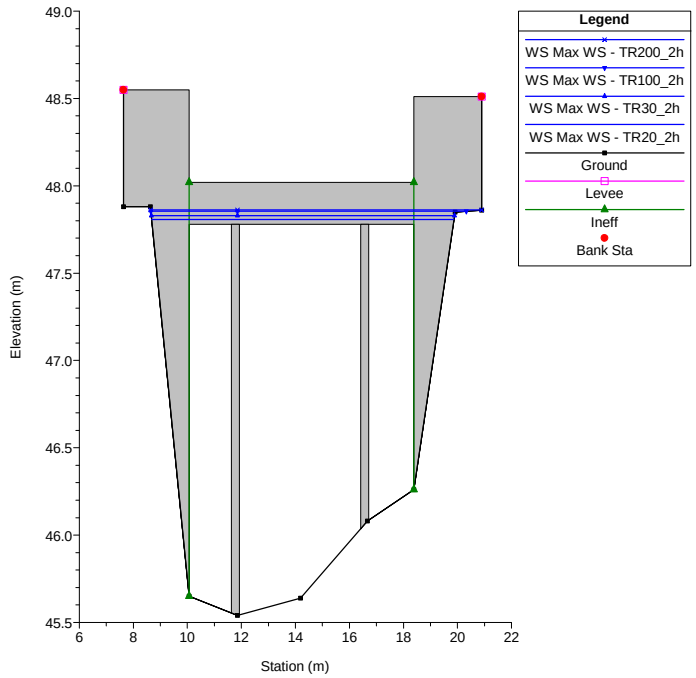


River = Furba Reach = Seano RS = 39.05 BR

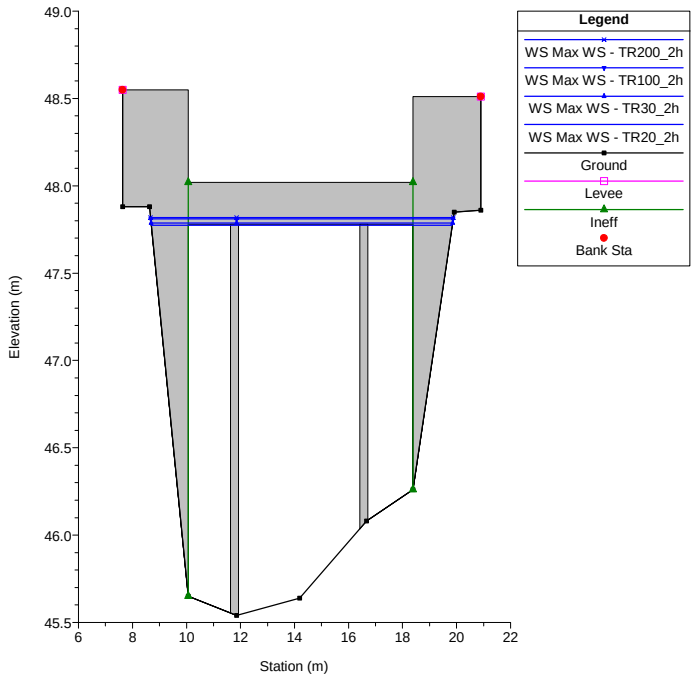


River = Furba Reach = Seano RS = 39 Sez4b_Hydea traslata di +0.77

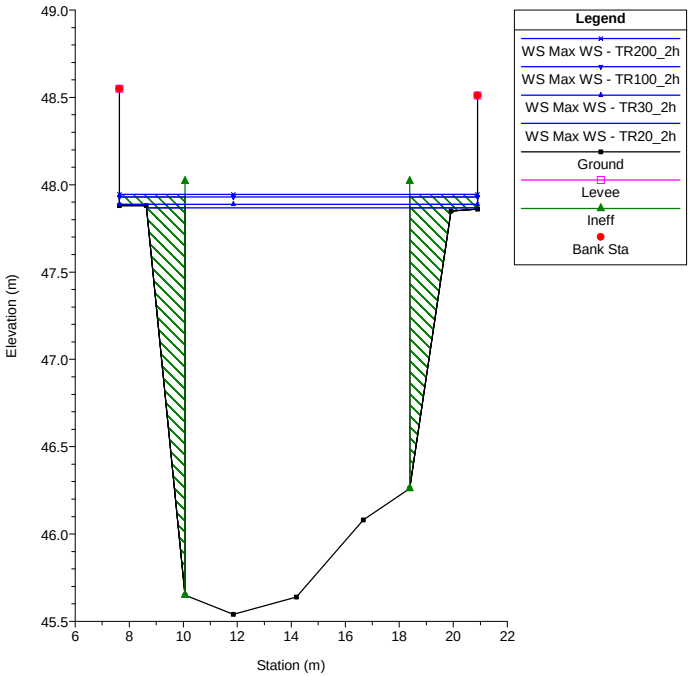


River = Furba Reach = Seano RS = 38.84*

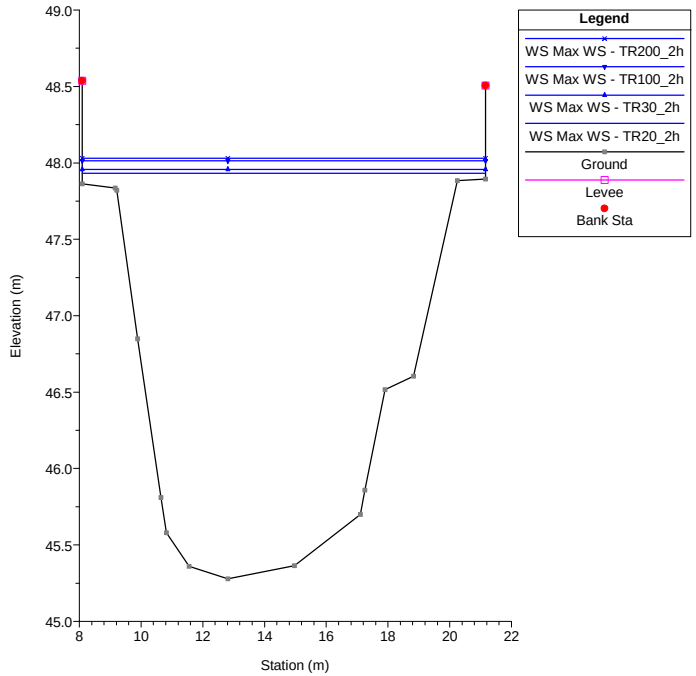


River = Furba Reach = Seano RS = 38.68*

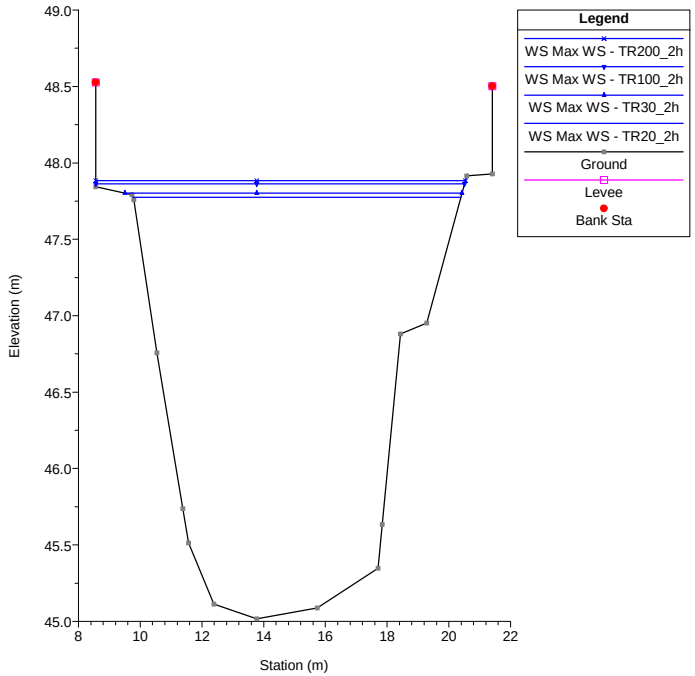

River = Furba Reach = Seano RS = 38.52*

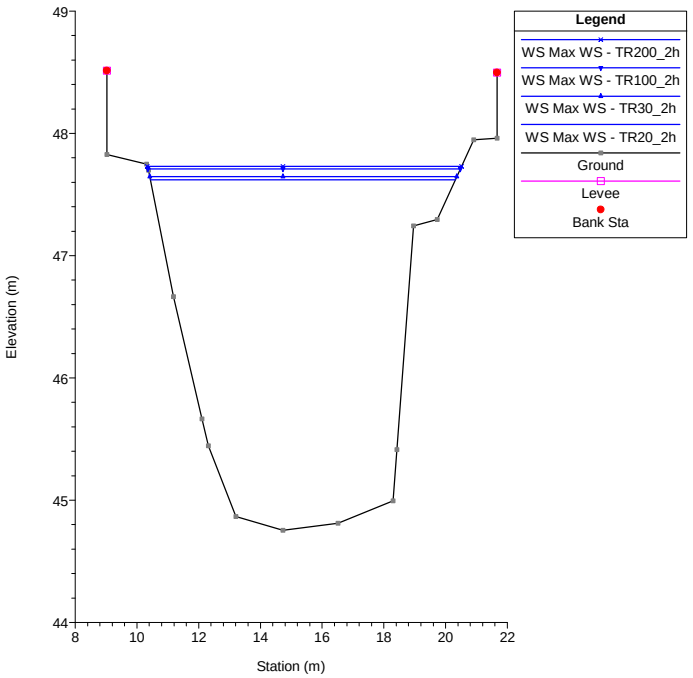


River = Furba Reach = Seano RS = 38.36*

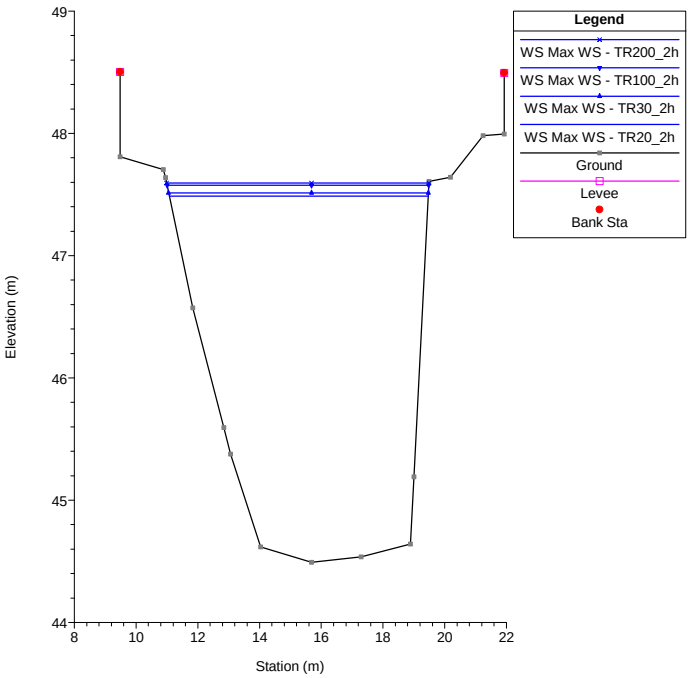


River = Furba Reach = Seano RS = 38.2 Copia della Sez3_Hydea traslata di +0.77

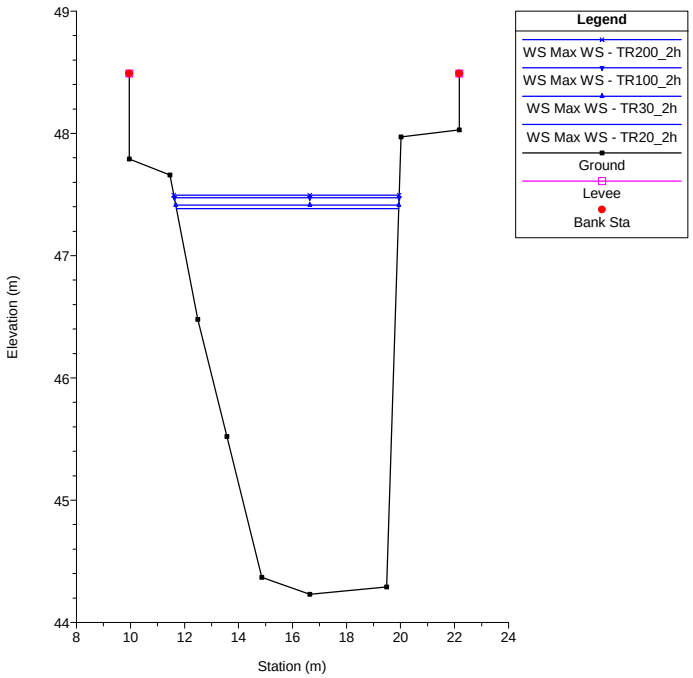


River = Furba Reach = Seano RS = 38.1 Sez3_Hydea traslata di +0.77

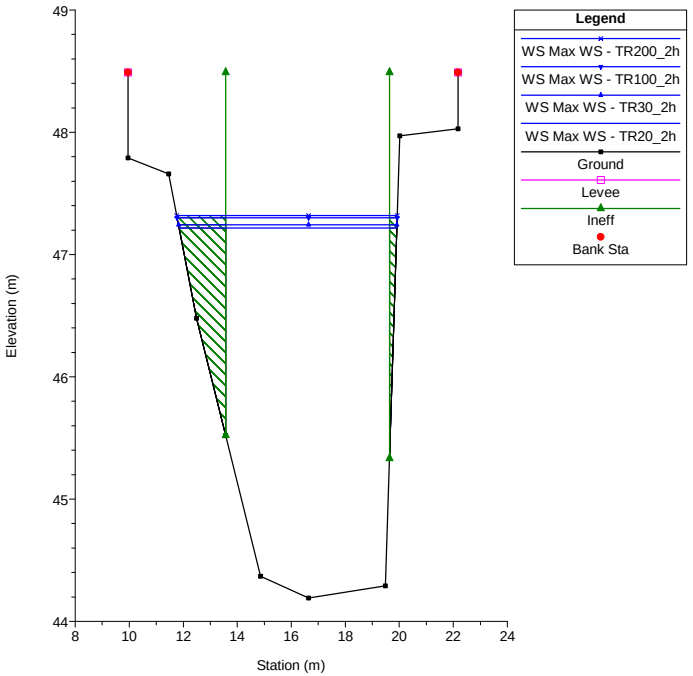


River = Furba Reach = Seano RS = 38.05 BR

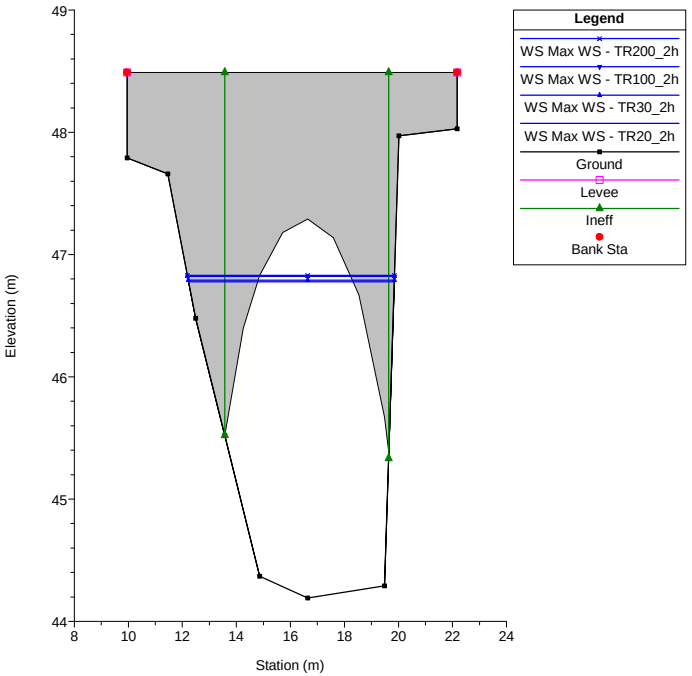


River = Furba Reach = Seano RS = 38.05 BR

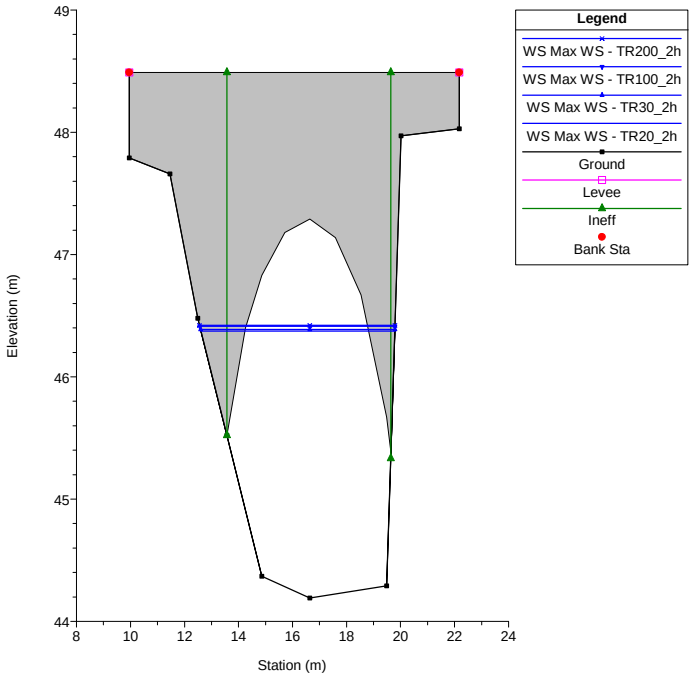

River = Furba Reach = Seano RS = 38 Sez3b_Hydea traslata di +0.77

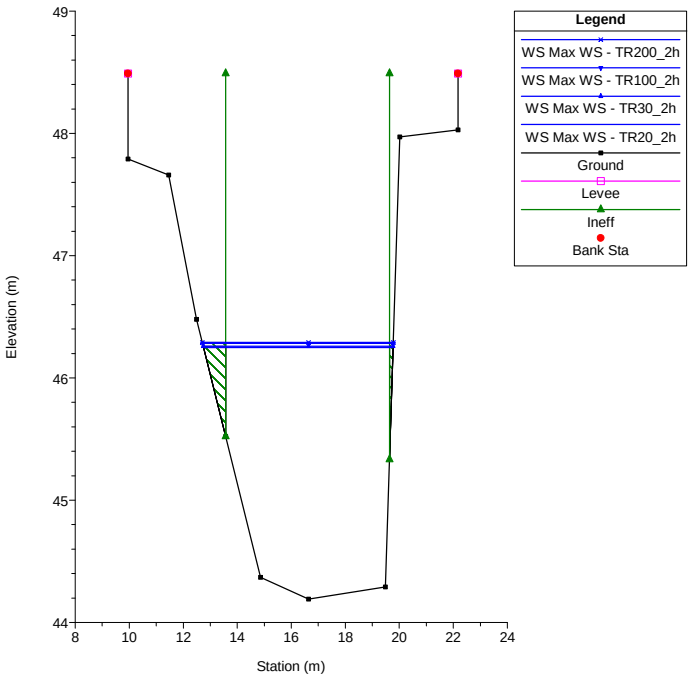


River = Furba Reach = Seano RS = 37.9*

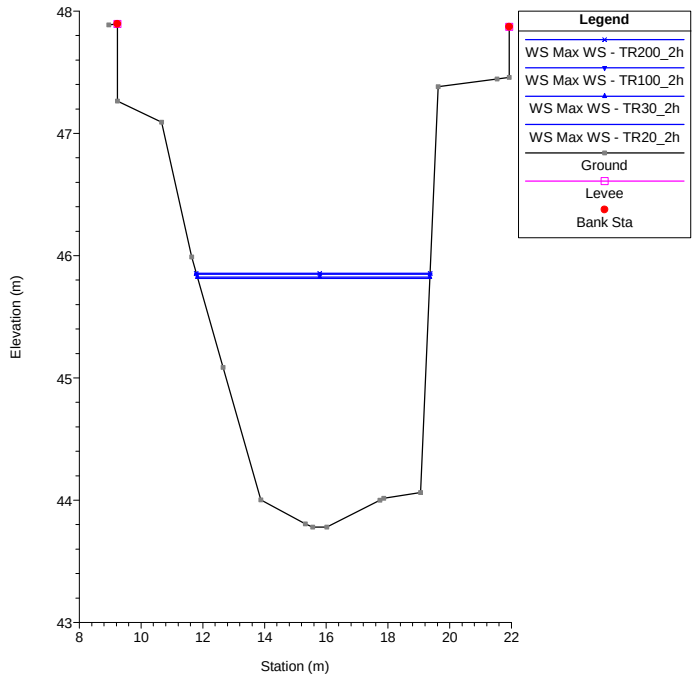


River = Furba Reach = Seano RS = 37.8*

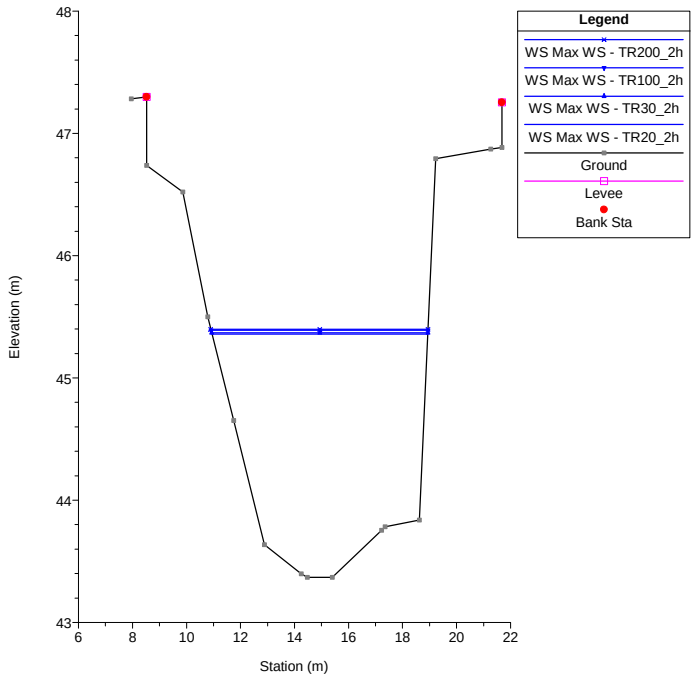


River = Furba Reach = Seano RS = 37.7*

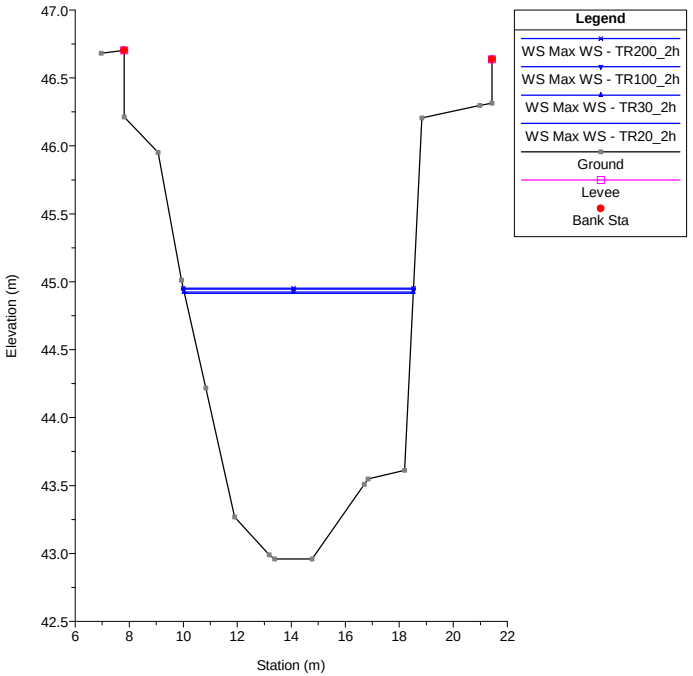


River = Furba Reach = Seano RS = 37.6*

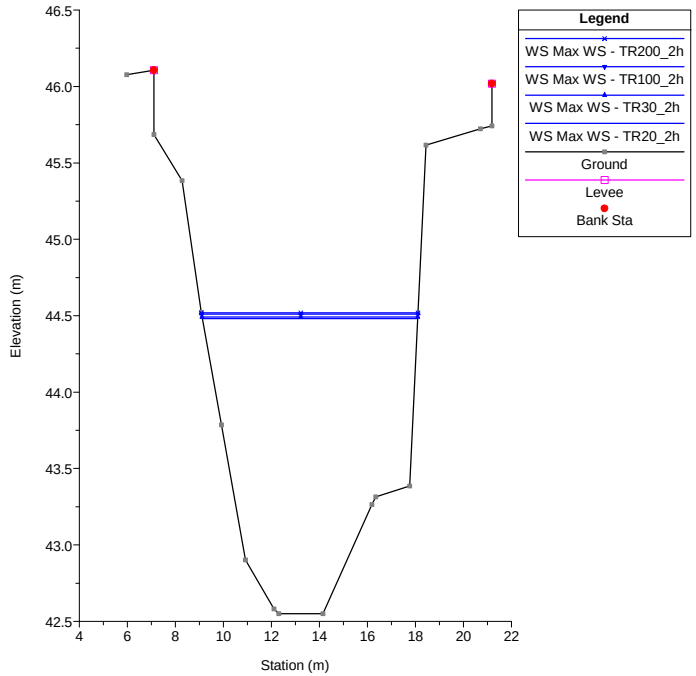


River = Furba Reach = Seano RS = 37.5*

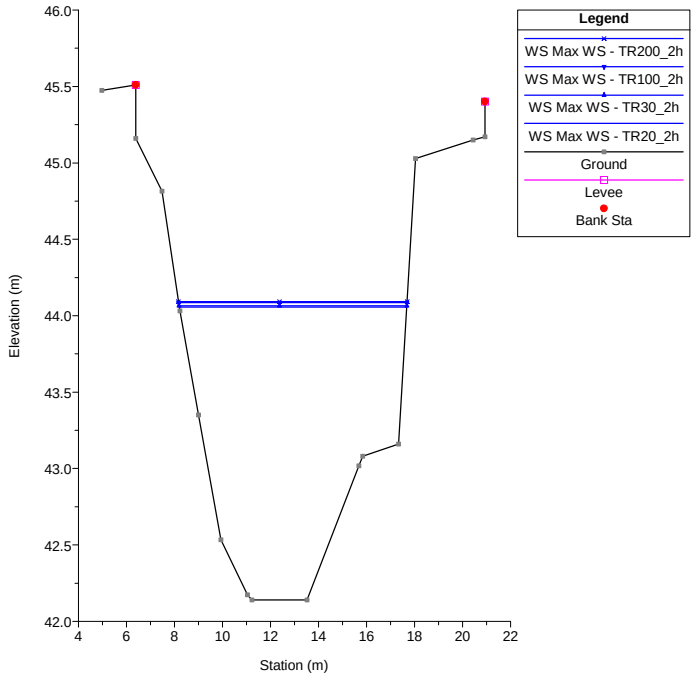

River = Furba Reach = Seano RS = 37.4*

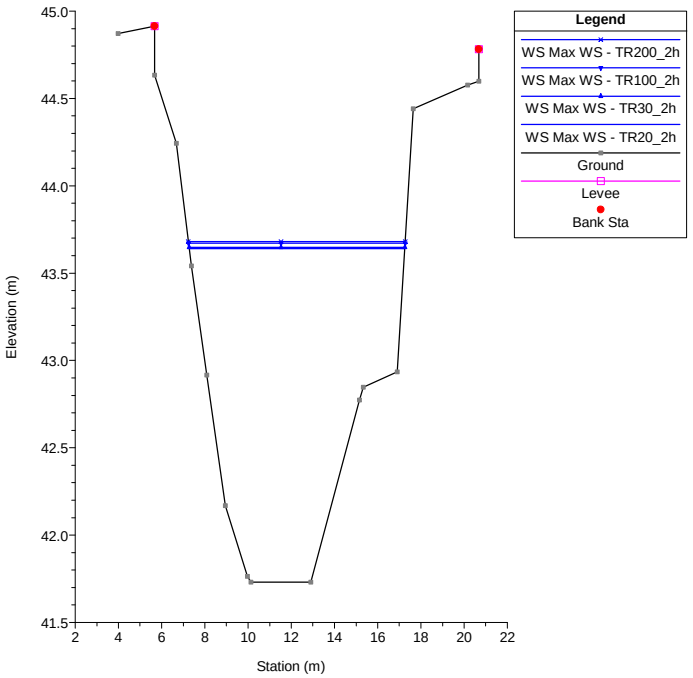


River = Furba Reach = Seano RS = 37.3*

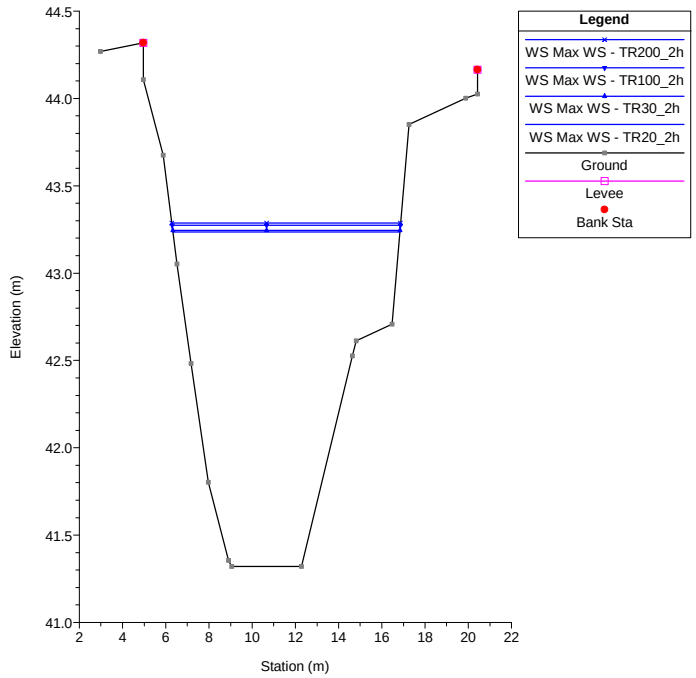


River = Furba Reach = Seano RS = 37.2*

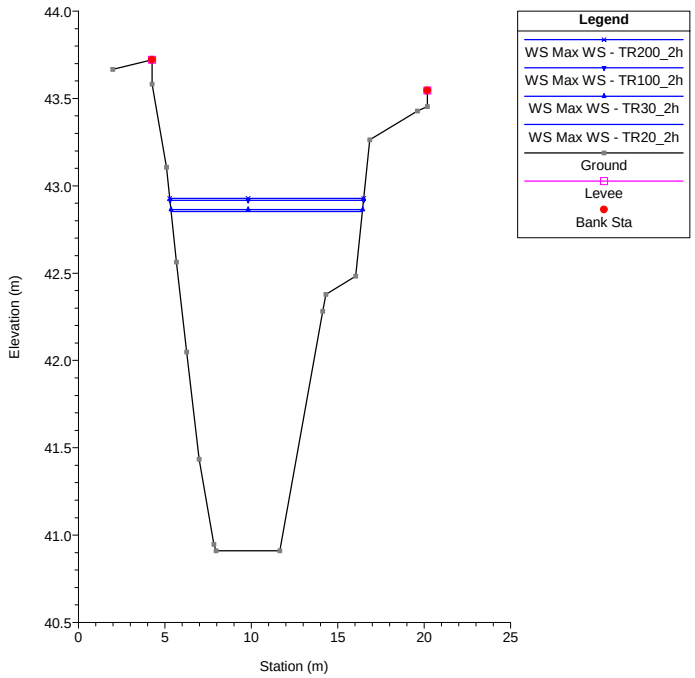


River = Furba Reach = Seano RS = 37.1*

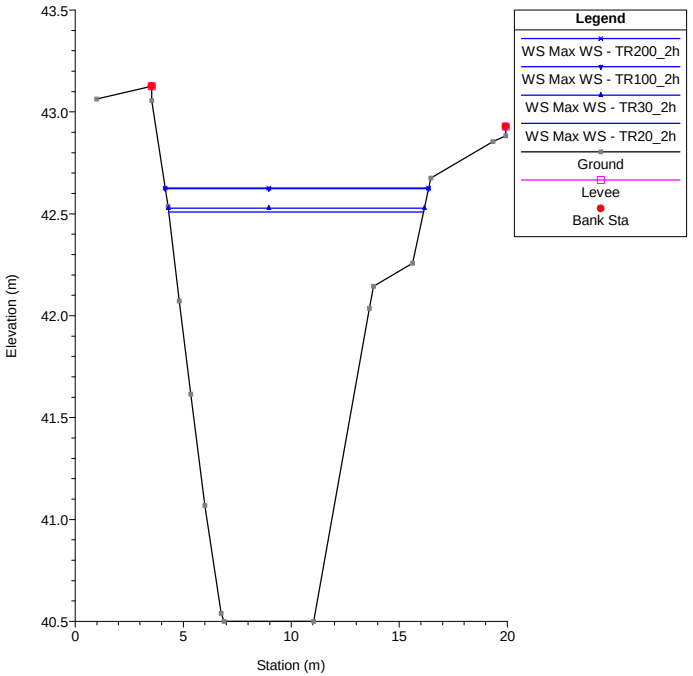


River = Furba Reach = Seano RS = 37 Sez1_RilievoStrada

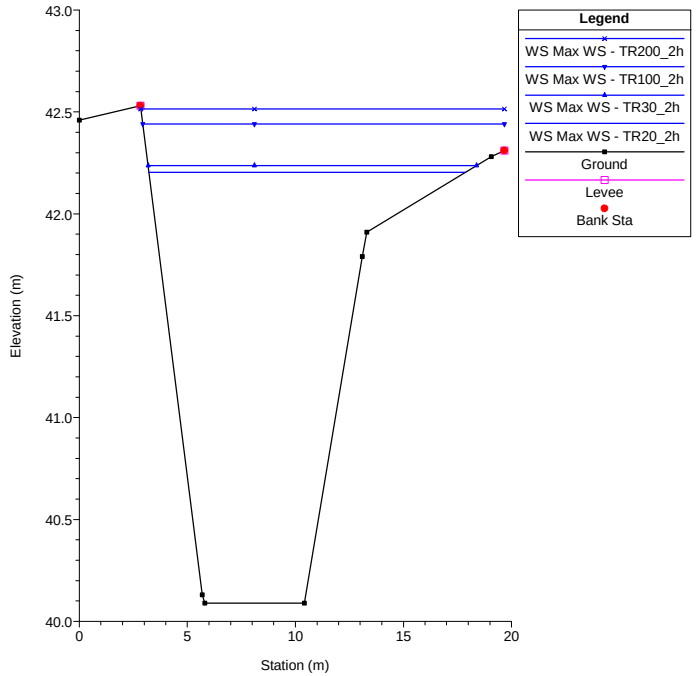


River = Furba Reach = Seano RS = 36 Sez2_RilievoStrada

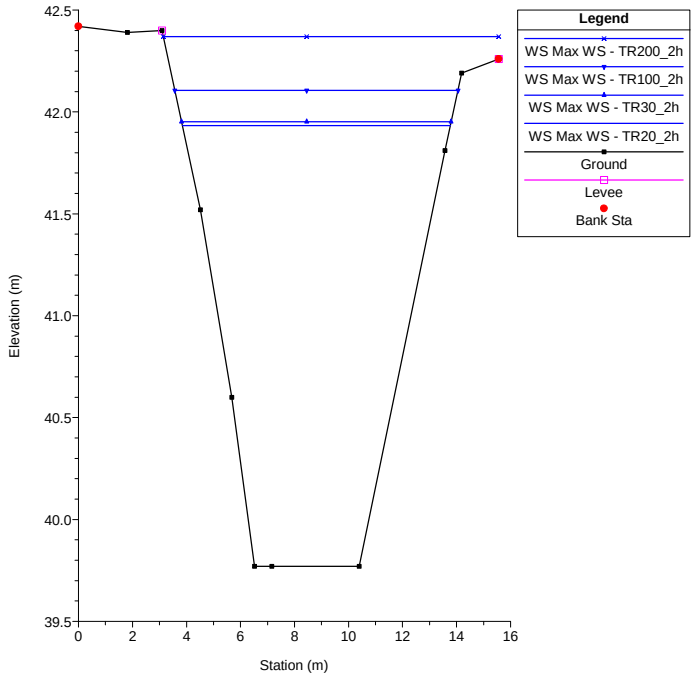

River = Furba Reach = Seano RS = 35 Sez3_RilievoStrada

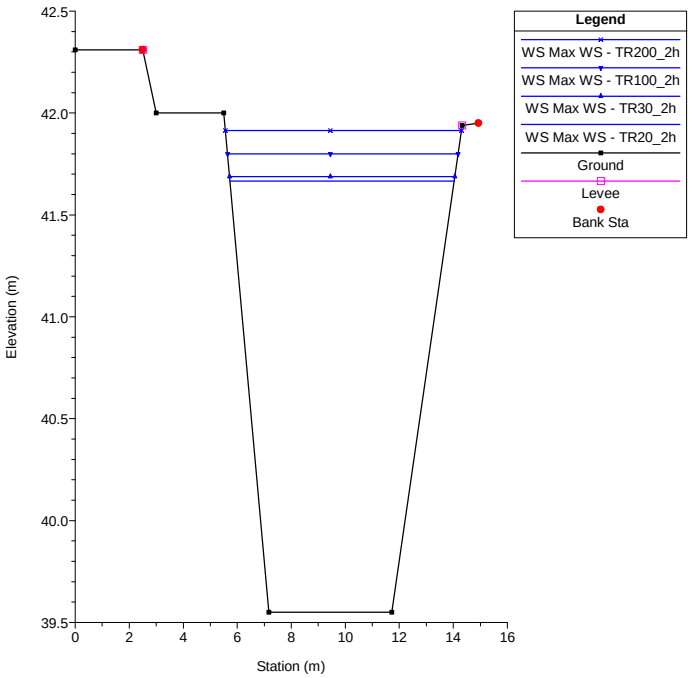


River = Furba Reach = Seano RS = 34 Sez3bis_RilievoStrada

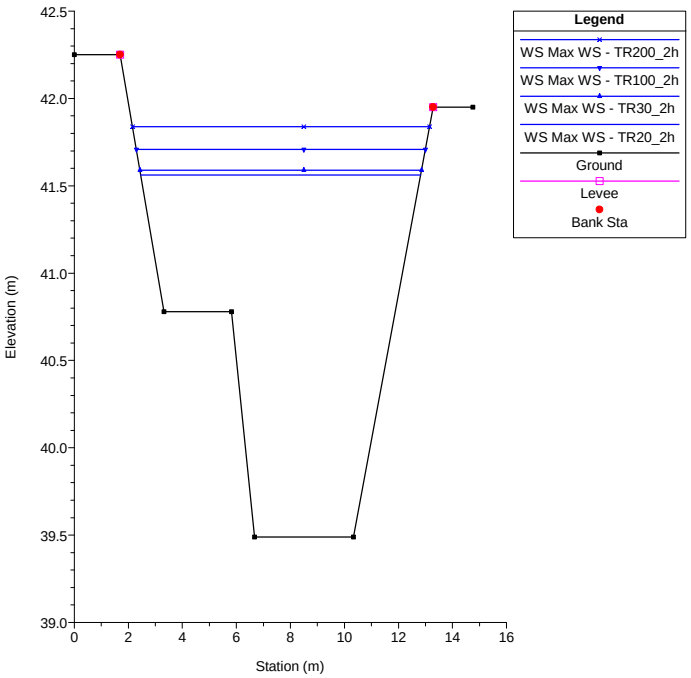


River = Furba Reach = Seano RS = 33 Sez3ter_RilievoStrada

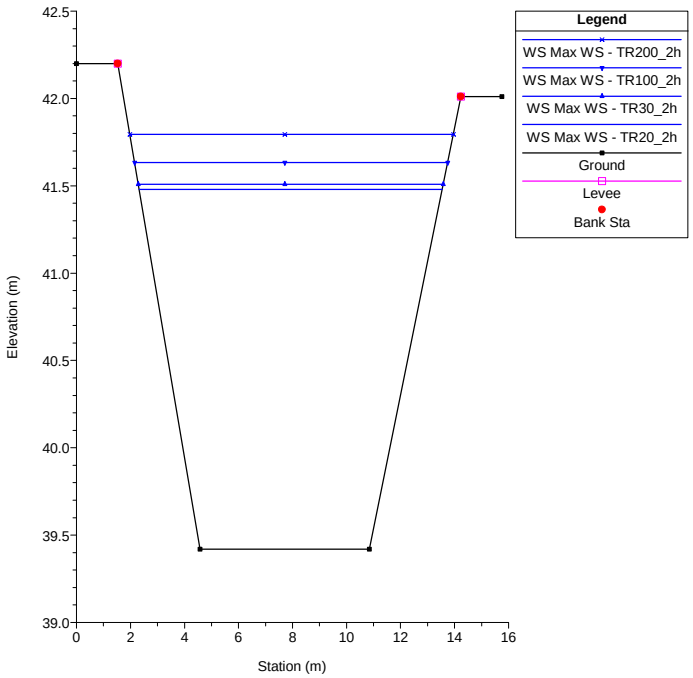


River = Furba Reach = Seano RS = 32 Sez4_RilievoStrada

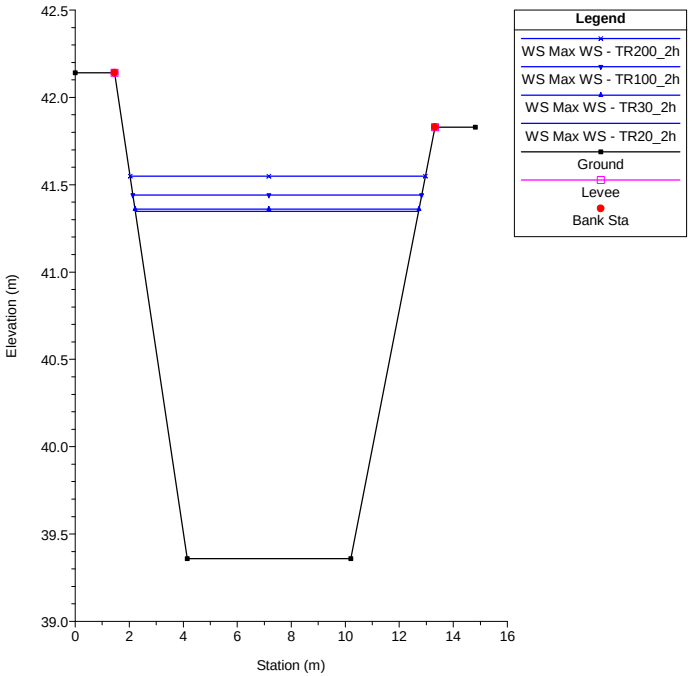


River = Furba Reach = Seano RS = 31 Sex4bis_RilievoStrada

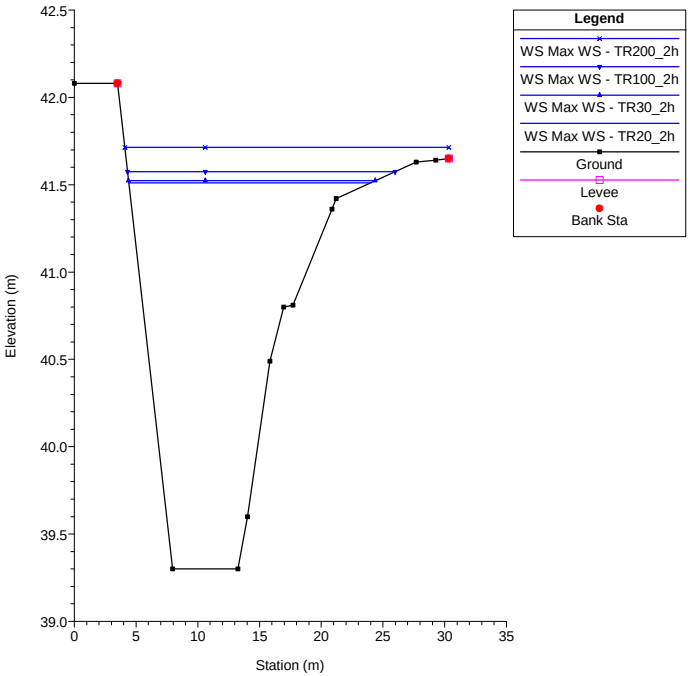


River = Furba Reach = Seano RS = 30 Sez4ter_RilievoStrada

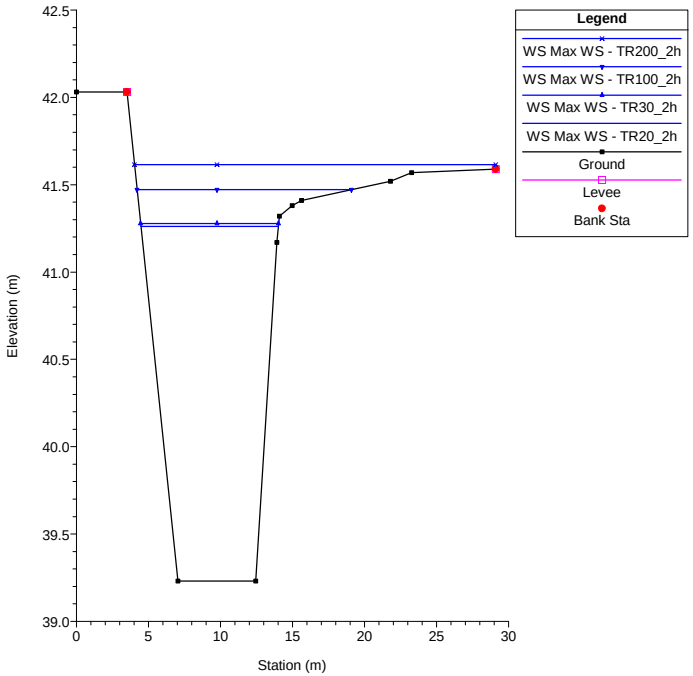

River = Furba Reach = Seano RS = 29 Sez5_RilievoStrada

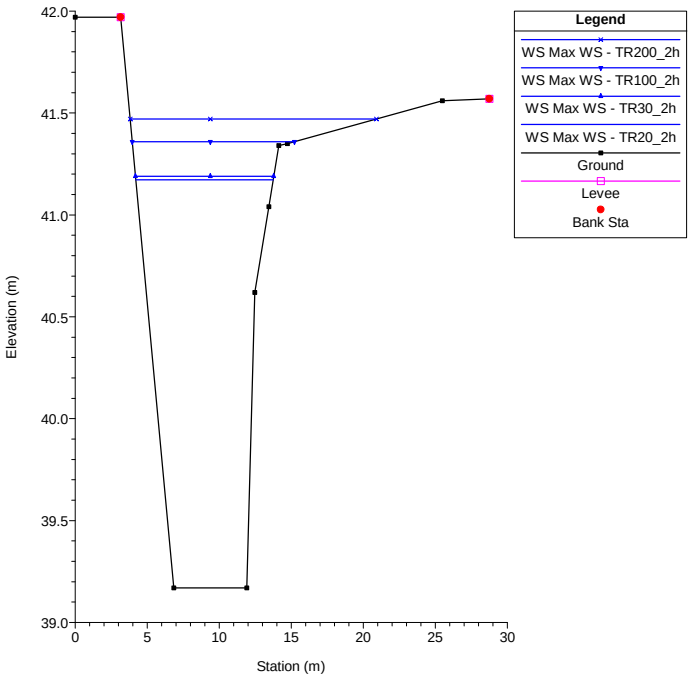


River = Furba Reach = Seano RS = 28 Sez6_RilievoStrada

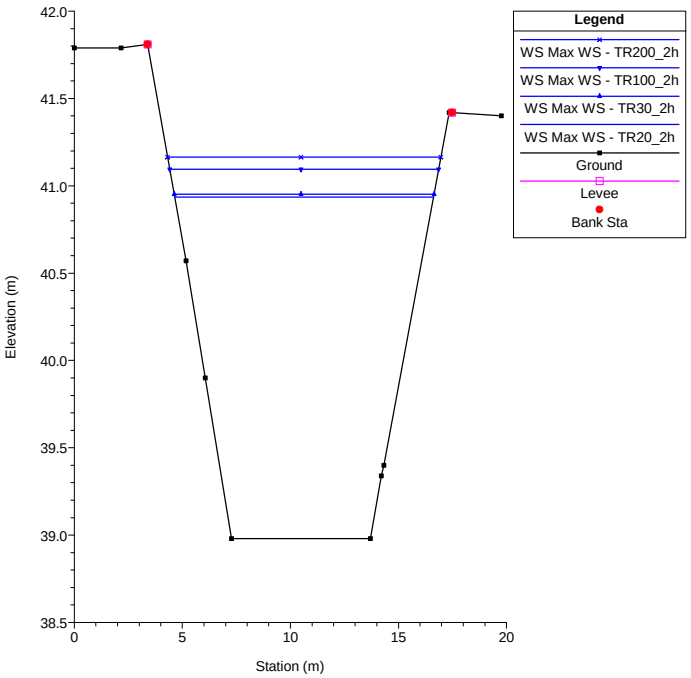


River = Furba Reach = Seano RS = 27 Sez7_RilievoStrada

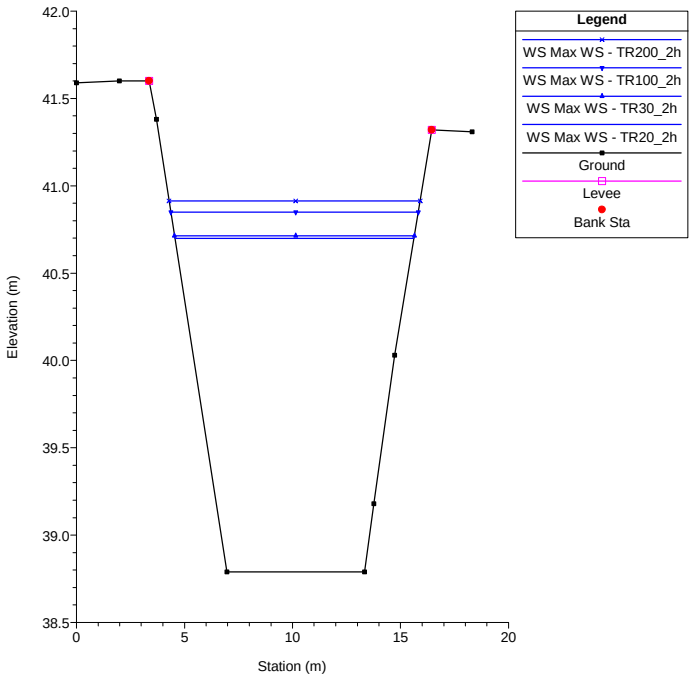


River = Furba Reach = Seano RS = 26 Sez8_RilievoStrada

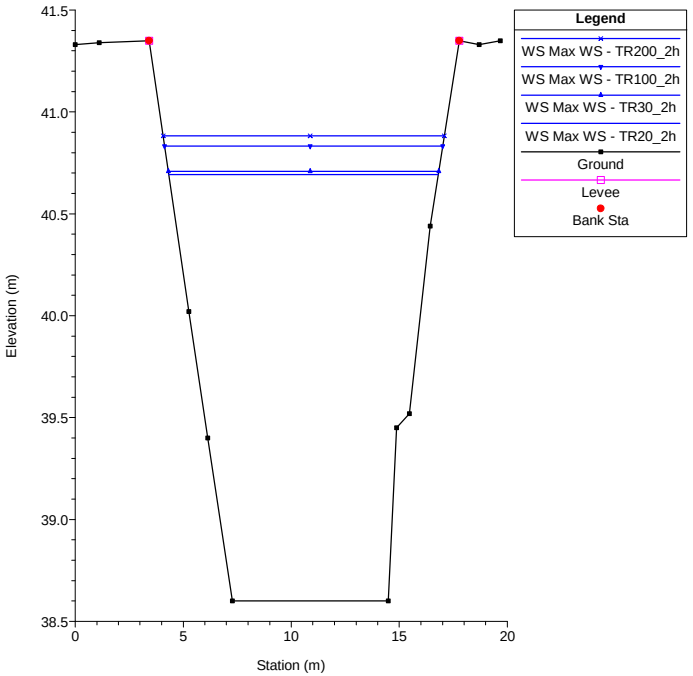


River = Furba Reach = Seano RS = 25 Sez9_RilievoStrada

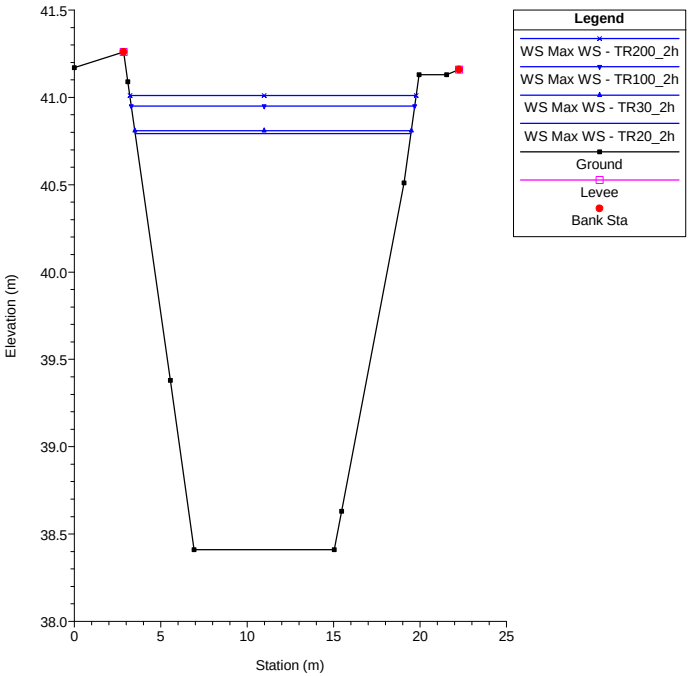


River = Furba Reach = Seano RS = 24 Sez10_RilievoStrada

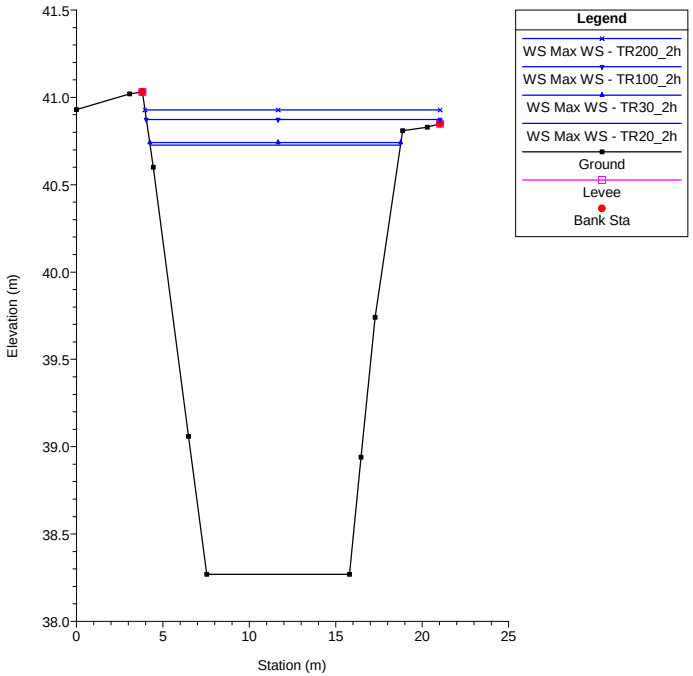

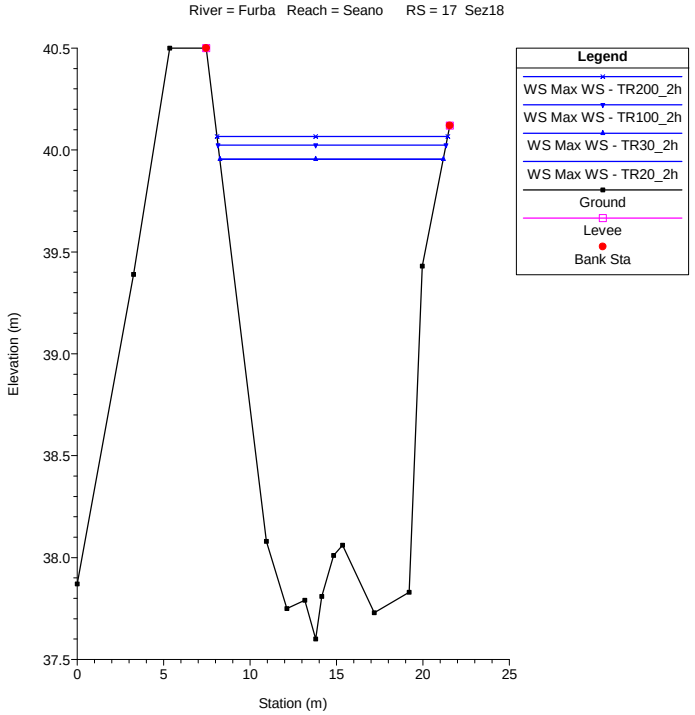
River = Furba Reach = Seano RS = 17 Sez18
Legend
WS Max WS - TR200_2h
WS Max WS - TR100_2h
WS Max WS - TR30_2h
WS Max WS - TR20_2h
Ground
Levee
Bank Sta
Elevation (m)
Station (m)

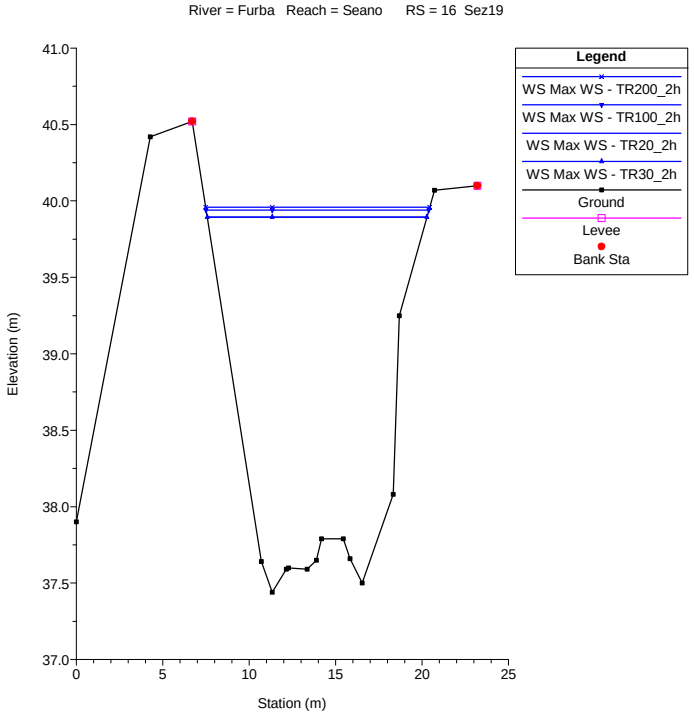
River = Furba Reach = Seano RS = 16 Sez19
Legend
WS Max WS - TR200_2h
WS Max WS - TR100_2h
WS Max WS - TR20_2h
WS Max WS - TR30_2h
Ground
Levee
Bank Sta
Elevation (m)
Station (m)

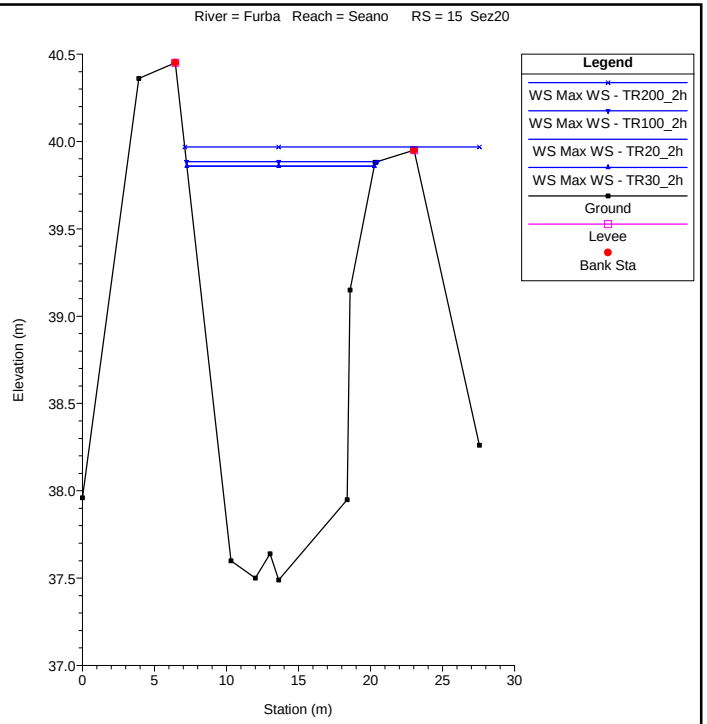
River = Furba Reach = Seano RS = 15 Sez20
Legend
WS Max WS - TR200_2h
WS Max WS - TR100_2h
WS Max WS - TR20_2h
WS Max WS - TR30_2h
Ground
Levee
Bank Sta
Elevation (m)
Station (m)

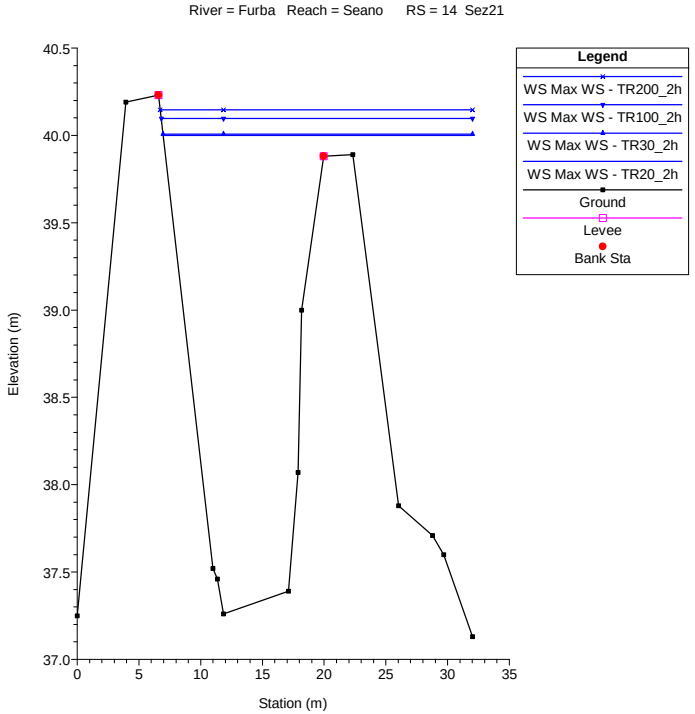
River = Furba Reach = Seano RS = 14 Sez21
Legend
WS Max WS - TR200_2h
WS Max WS - TR100_2h
WS Max WS - TR30_2h
WS Max WS - TR20_2h
Ground
Levee
Bank Sta
Elevation (m)
Station (m)

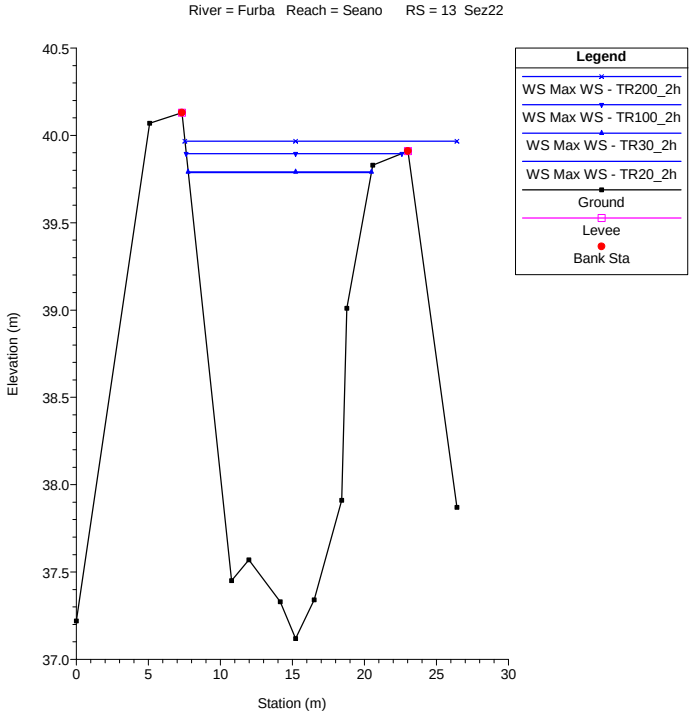
River = Furba Reach = Seano RS = 13 Sez22
Legend
WS Max WS - TR200_2h
WS Max WS - TR100_2h
WS Max WS - TR30_2h
WS Max WS - TR20_2h
Ground
Levee
Bank Sta
Elevation (m)
Station (m)

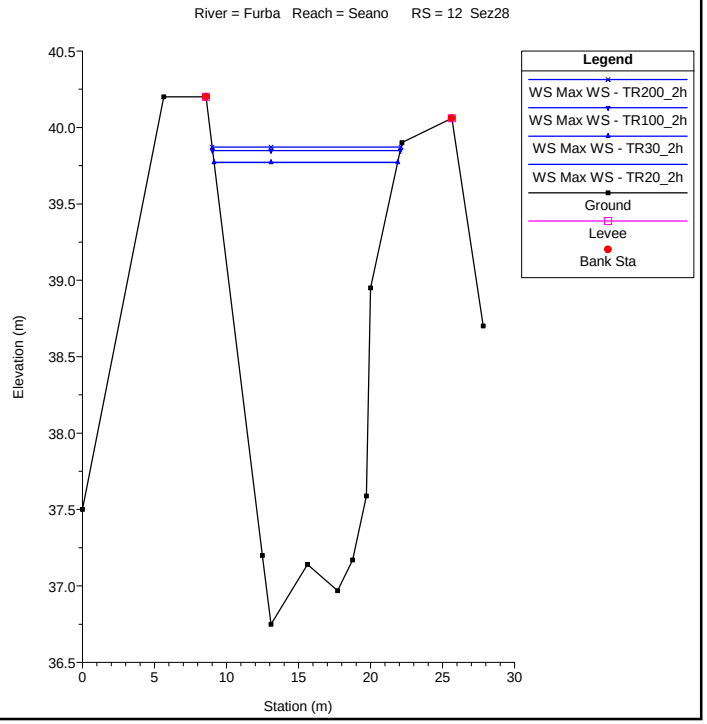
River = Furba Reach = Seano RS = 12 Sez28
Legend
WS Max WS - TR200_2h
WS Max WS - TR100_2h
WS Max WS - TR30_2h
WS Max WS - TR20_2h
Ground
Levee
Bank Sta
Elevation (m)
Station (m)

River = Furba Reach = Seano RS = 11 Sez29

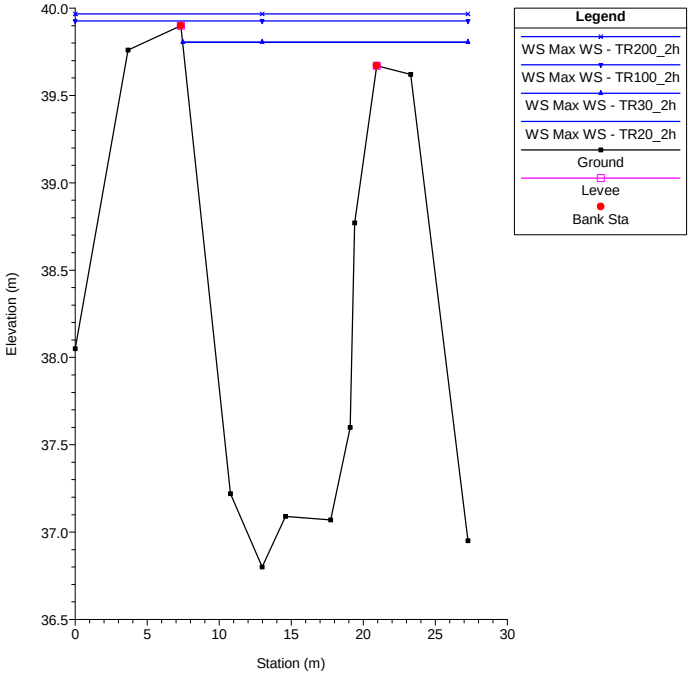


River = Furba Reach = Seano RS = 10 Sez30

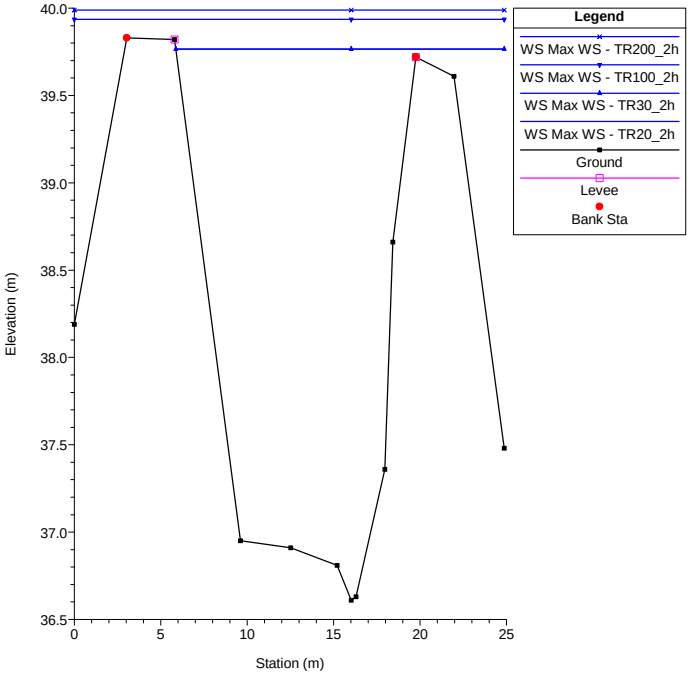


River = Furba Reach = Seano RS = 9.1 Sez31_PonteValle

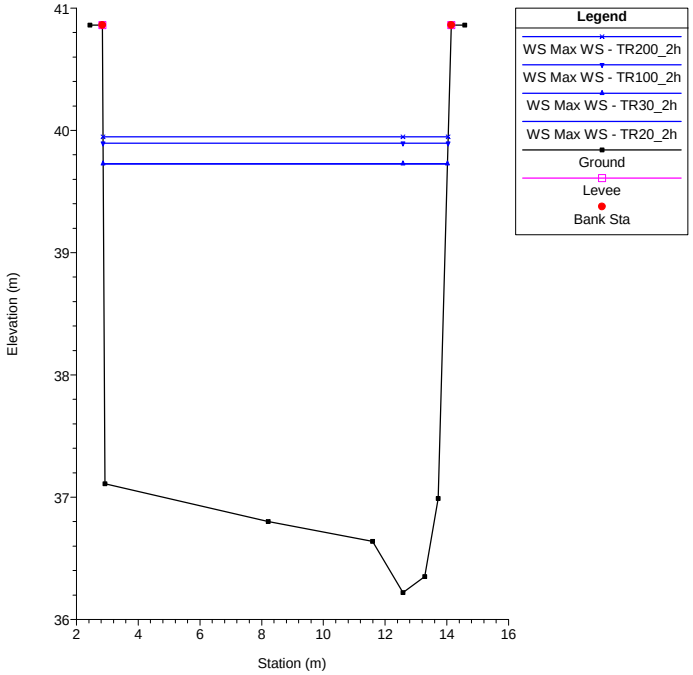


River = Furba Reach = Seano RS = 9.05 BR

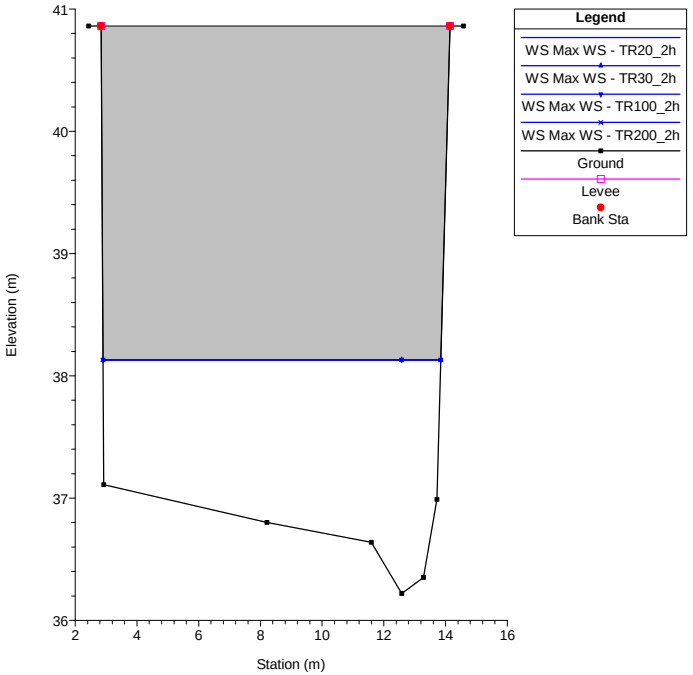


River = Furba Reach = Seano RS = 9.05 BR

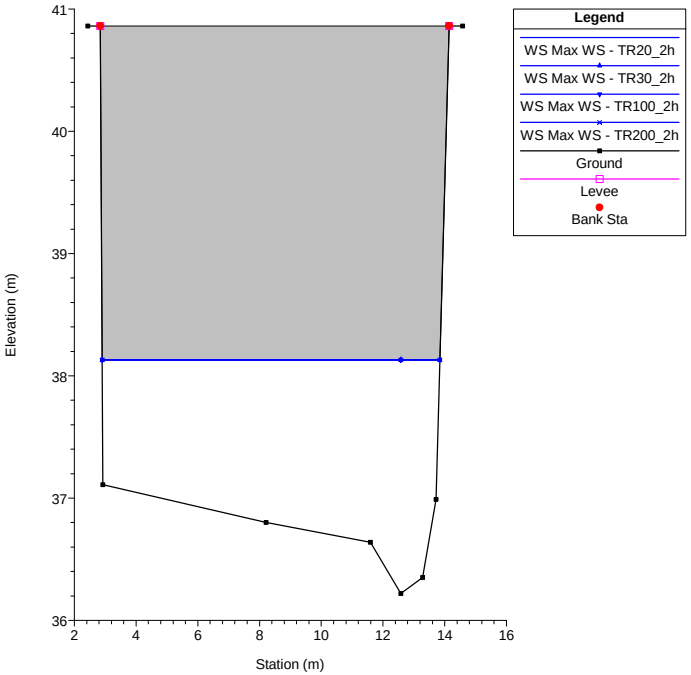


River = Furba Reach = Seano RS = 9 Sez31_PonteValle

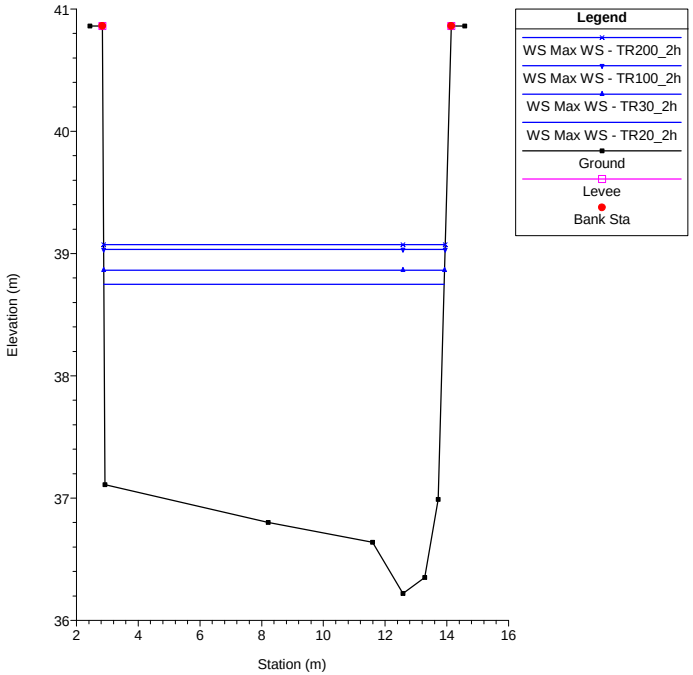

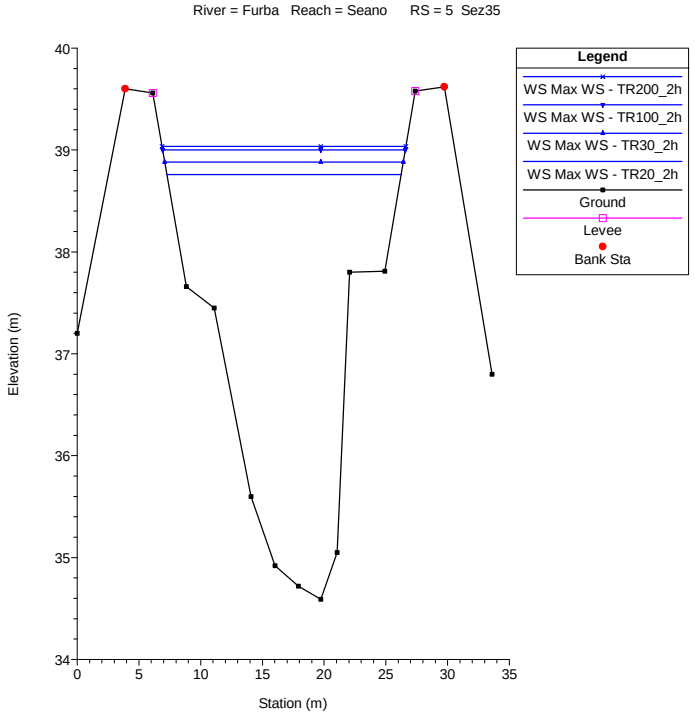
River = Furba Reach = Seano RS = 5 Sez35
Legend
WS Max WS - TR200_2h
WS Max WS - TR100_2h
WS Max WS - TR30_2h
WS Max WS - TR20_2h
Ground
Levee
Bank Sta
Elevation (m)
Station (m)

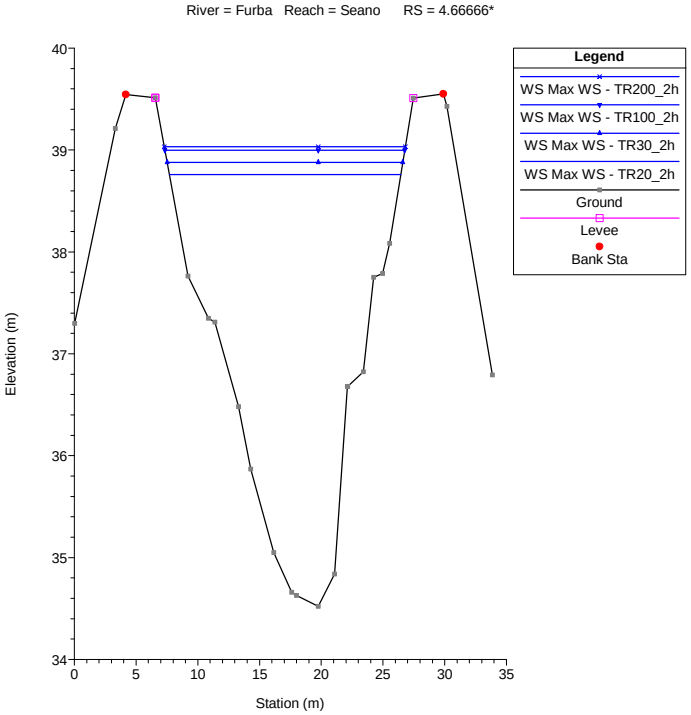
River = Furba Reach = Seano RS = 4.66666*
Legend
WS Max WS - TR200_2h
WS Max WS - TR100_2h
WS Max WS - TR30_2h
WS Max WS - TR20_2h
Ground
Levee
Bank Sta
Elevation (m)
Station (m)

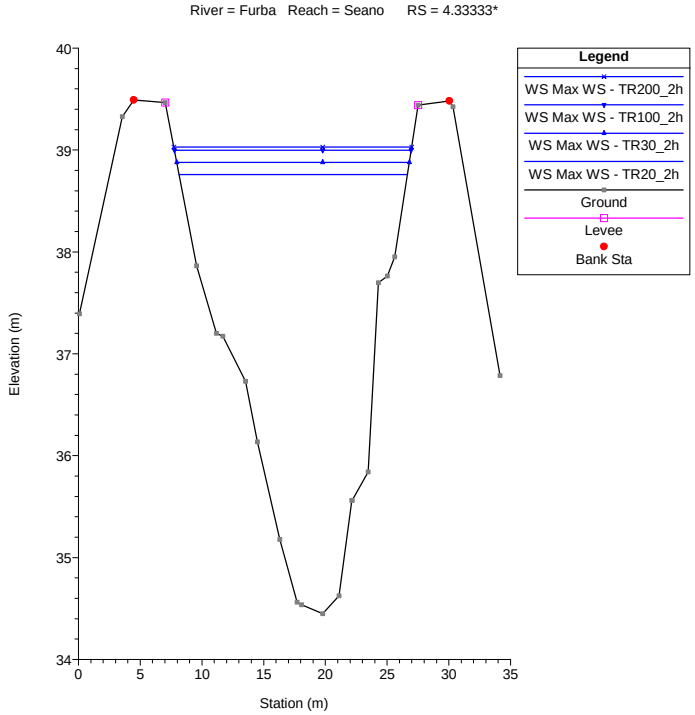
River = Furba Reach = Seano RS = 4.33333*
Legend
WS Max WS - TR200_2h
WS Max WS - TR100_2h
WS Max WS - TR30_2h
WS Max WS - TR20_2h
Ground
Levee
Bank Sta
Elevation (m)
Station (m)

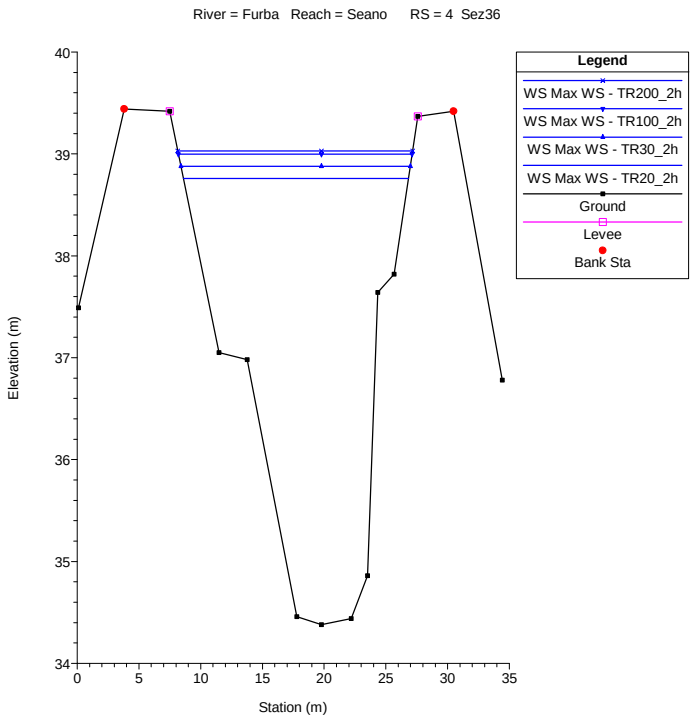
River = Furba Reach = Seano RS = 4 Sez36
Legend
WS Max WS - TR200_2h
WS Max WS - TR100_2h
WS Max WS - TR30_2h
WS Max WS - TR20_2h
Ground
Levee
Bank Sta
Elevation (m)
Station (m)

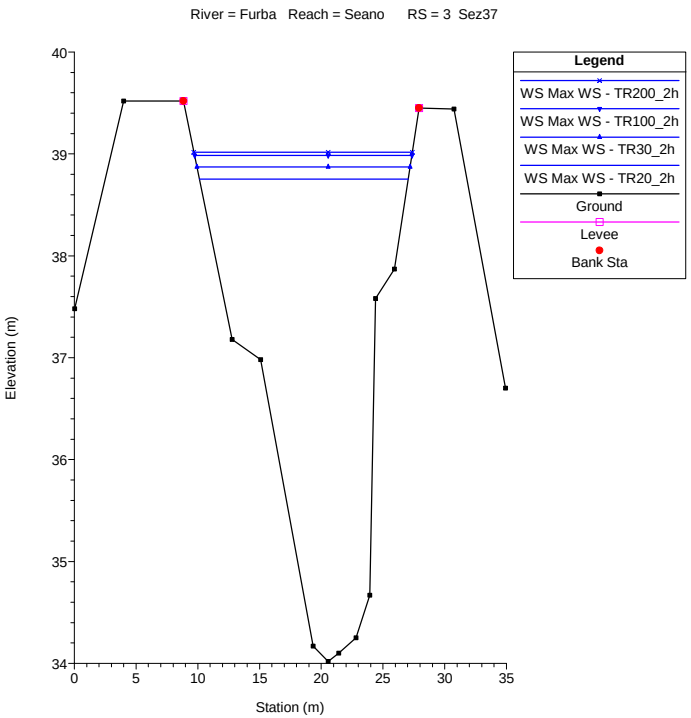
River = Furba Reach = Seano RS = 3 Sez37
Legend
WS Max WS - TR200_2h
WS Max WS - TR100_2h
WS Max WS - TR30_2h
WS Max WS - TR20_2h
Ground
Levee
Bank Sta
Elevation (m)
Station (m)

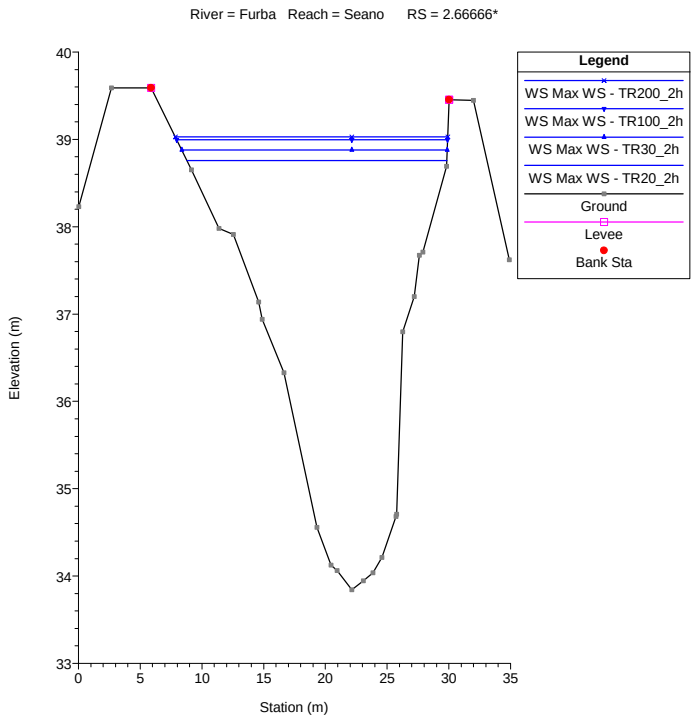
River = Furba Reach = Seano RS = 2.66666*
Legend
WS Max WS - TR200_2h
WS Max WS - TR100_2h
WS Max WS - TR30_2h
WS Max WS - TR20_2h
Ground
Levee
Bank Sta
Elevation (m)
Station (m)

River = Furba  Reach = Seano  RS = 2.33333*

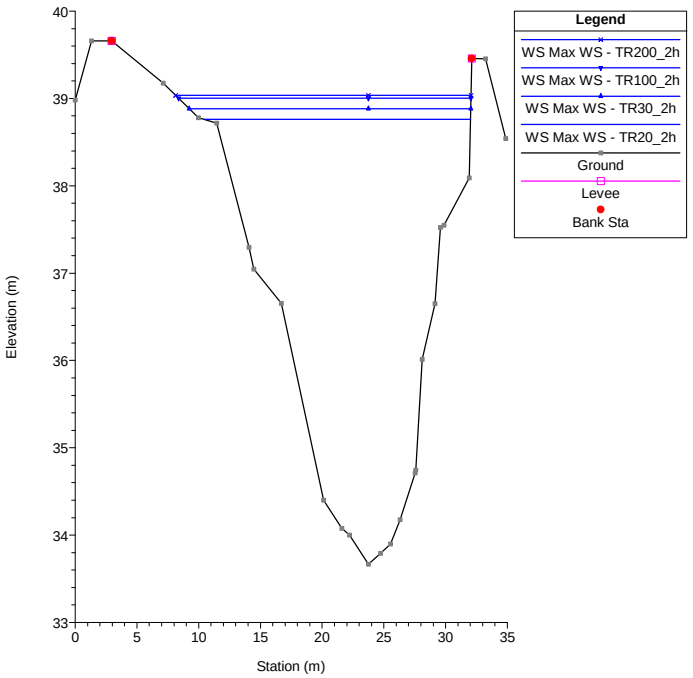


River = Furba  Reach = Seano  RS = 2  Sez38

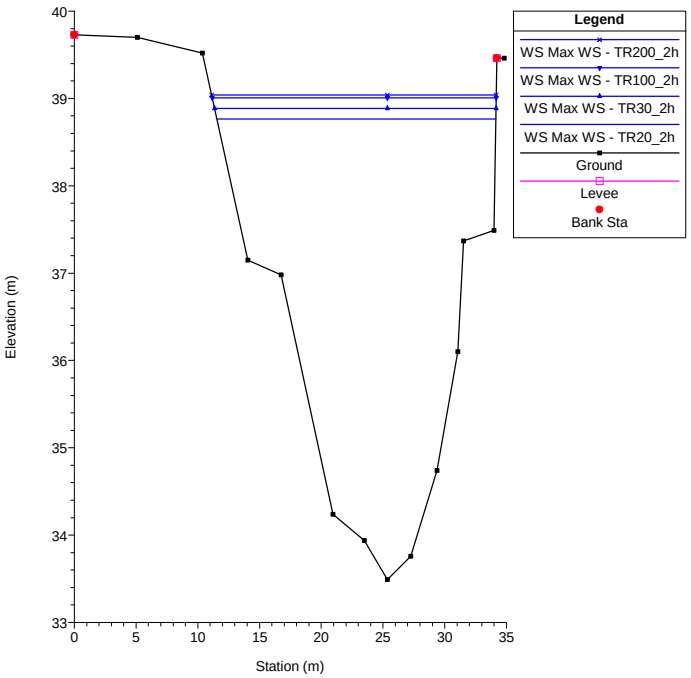


River = Furba  Reach = Seano  RS = 1  Sez.39

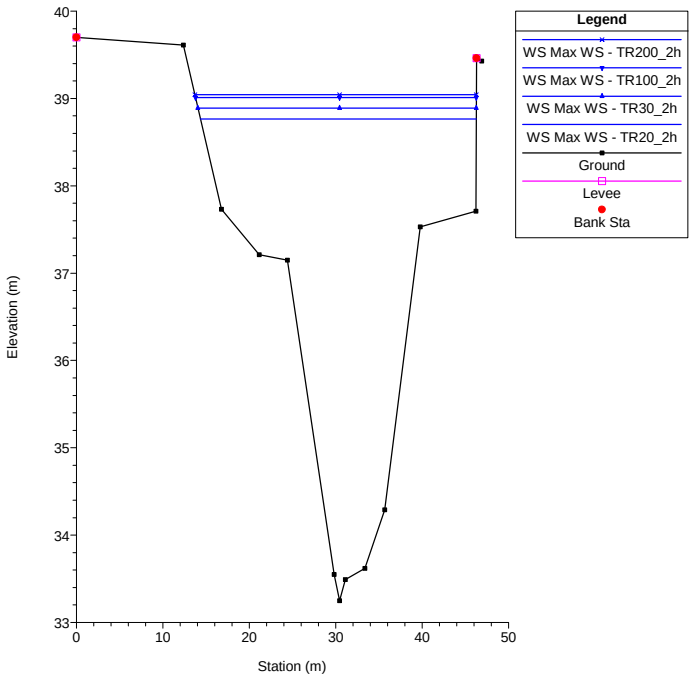

River = Furba Reach = Seano RS = 43 Copia della Sez6_Hydea_traslata di +0.77

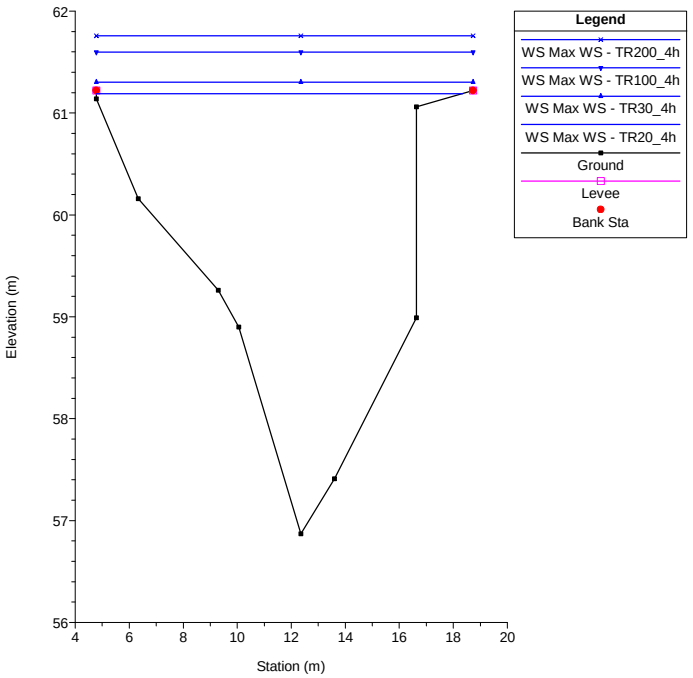


River = Furba Reach = Seano RS = 42 Copia della Sez6_Hydea_traslata di +0.77

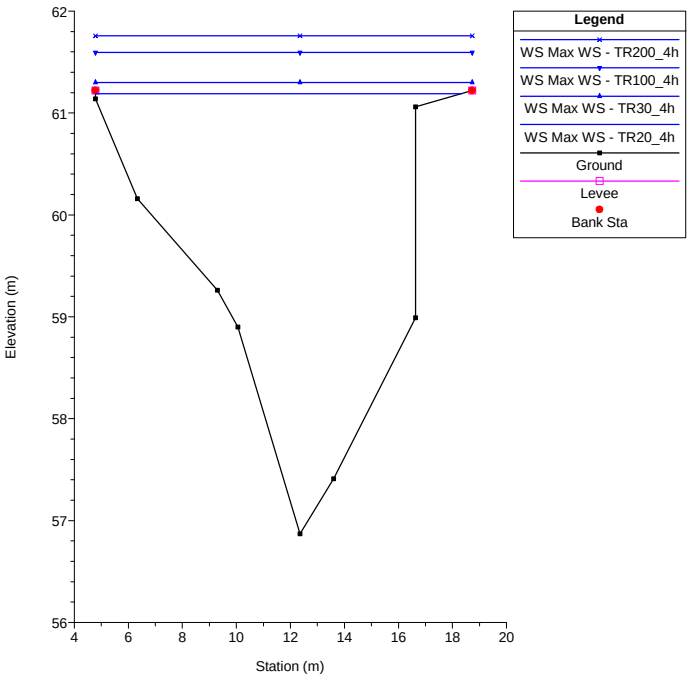


River = Furba Reach = Seano RS = 41.1 Sez6_Hydea_traslata di +0.77

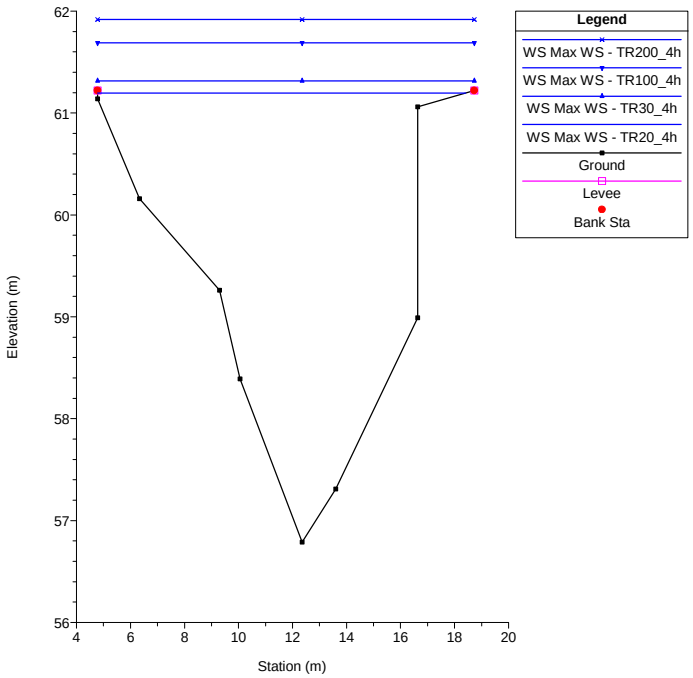


River = Furba Reach = Seano RS = 41.05 BR

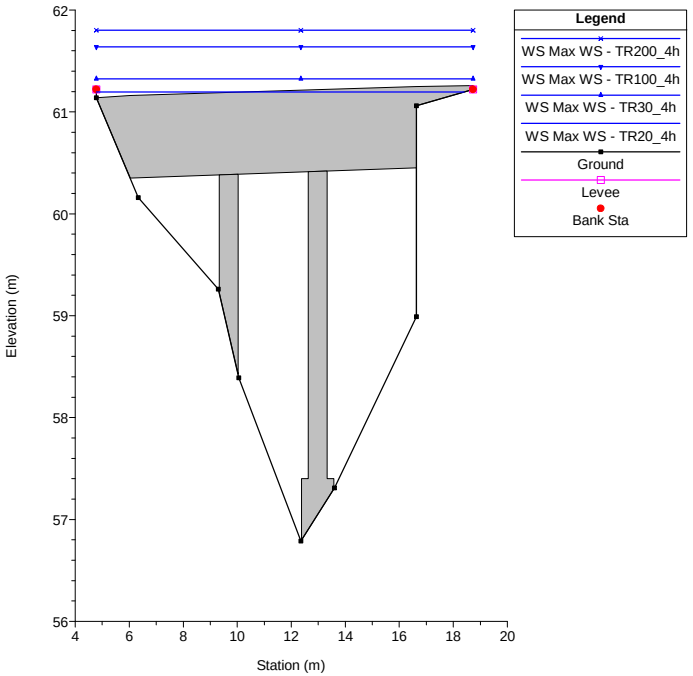


River = Furba Reach = Seano RS = 41.05 BR

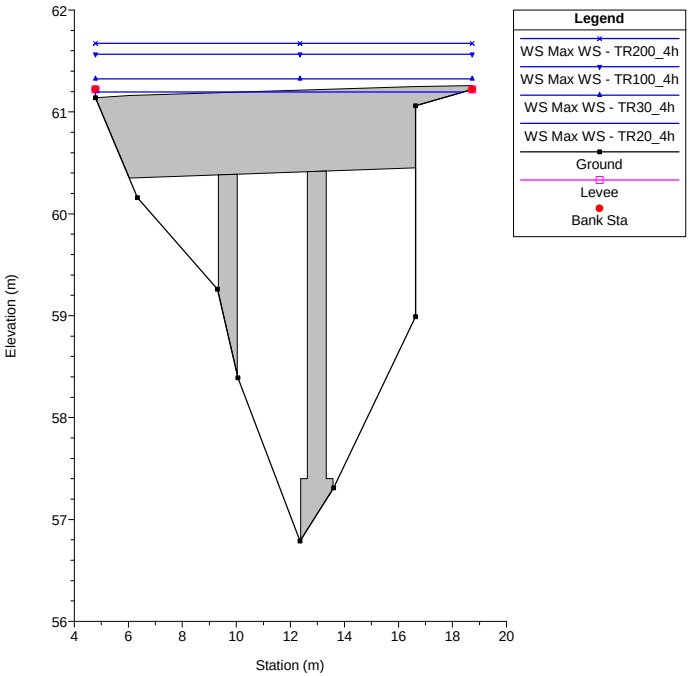


River = Furba Reach = Seano RS = 41 Sez6b_Hydea traslata di +0.77

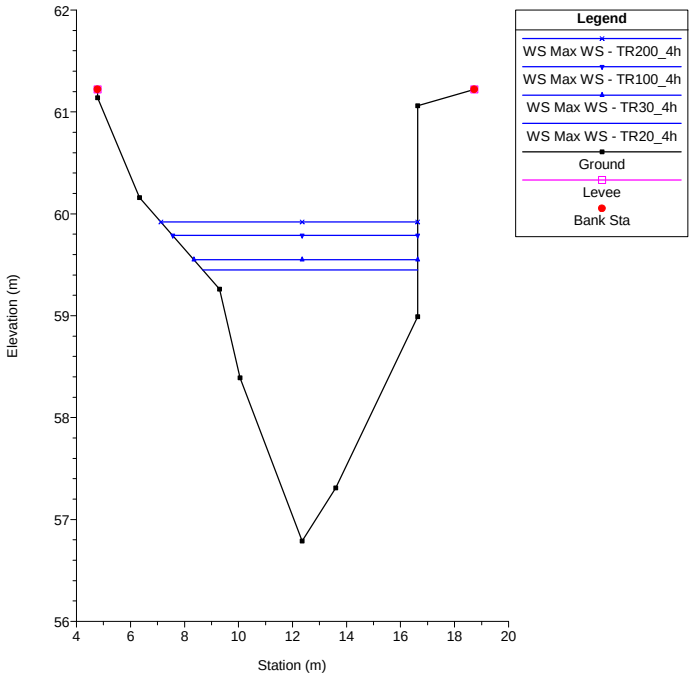

River = Furba Reach = Seano RS = 40.9555*

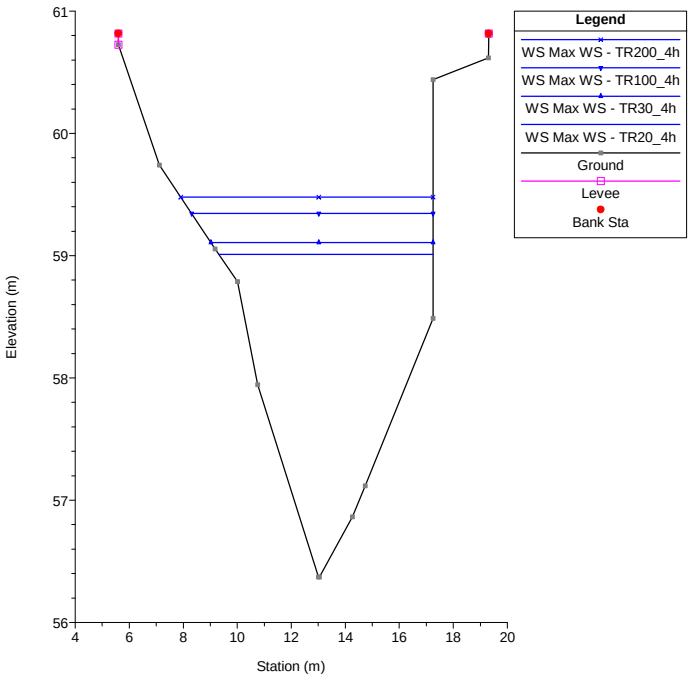


River = Furba Reach = Seano RS = 40.9111*

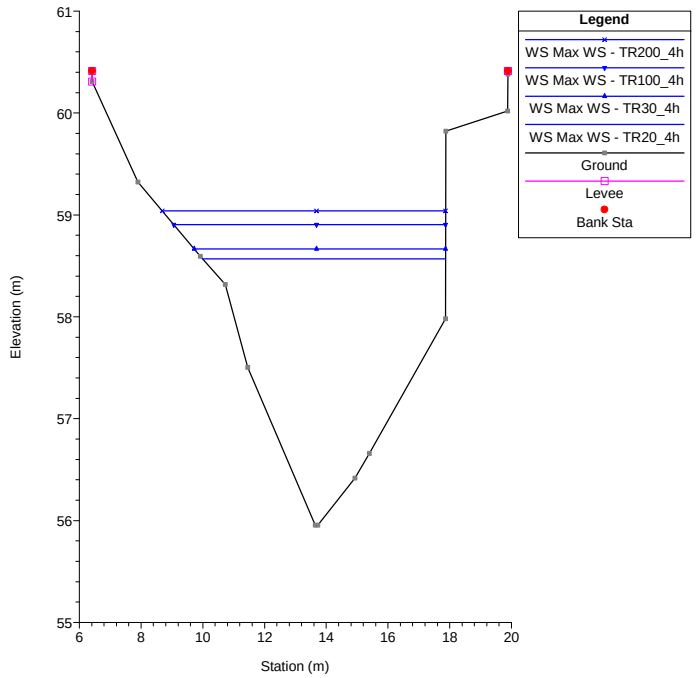


River = Furba Reach = Seano RS = 40.8666*

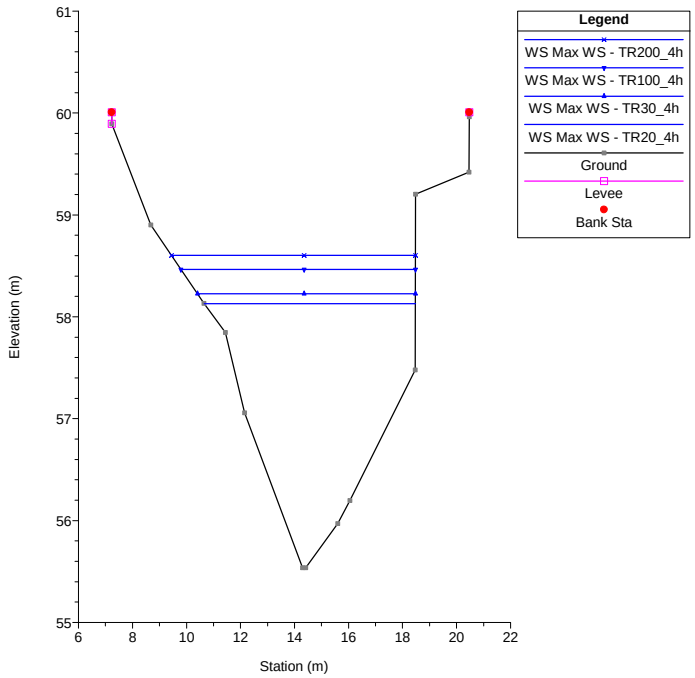


River = Furba Reach = Seano RS = 40.8222*

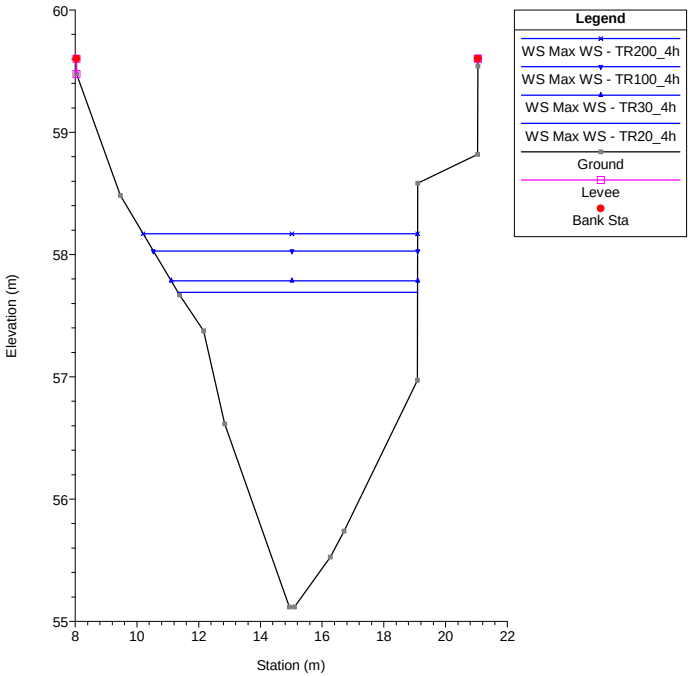


River = Furba Reach = Seano RS = 40.7777*

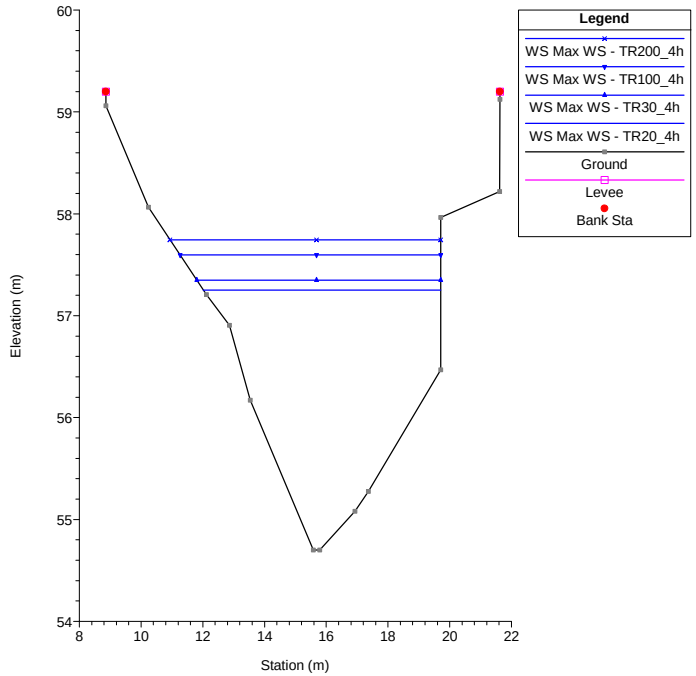


River = Furba Reach = Seano RS = 40.7333*

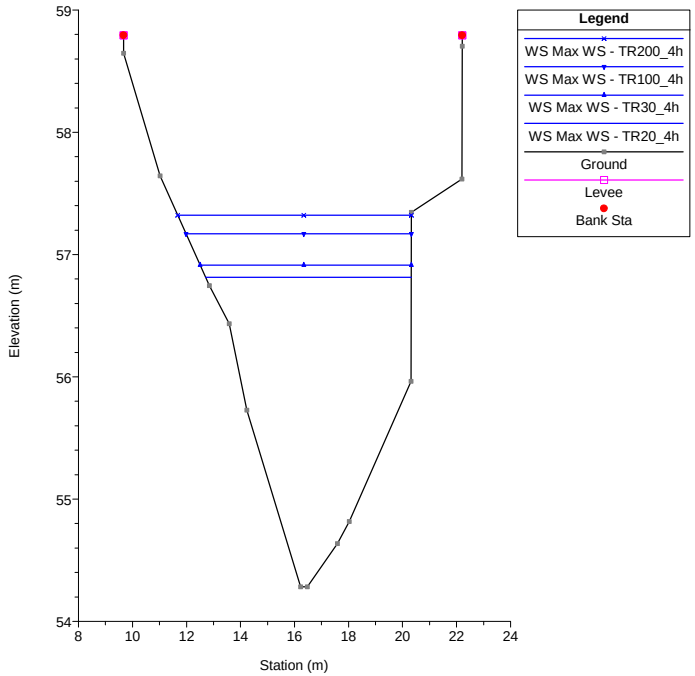

River = Furba Reach = Seano RS = 40.6888*

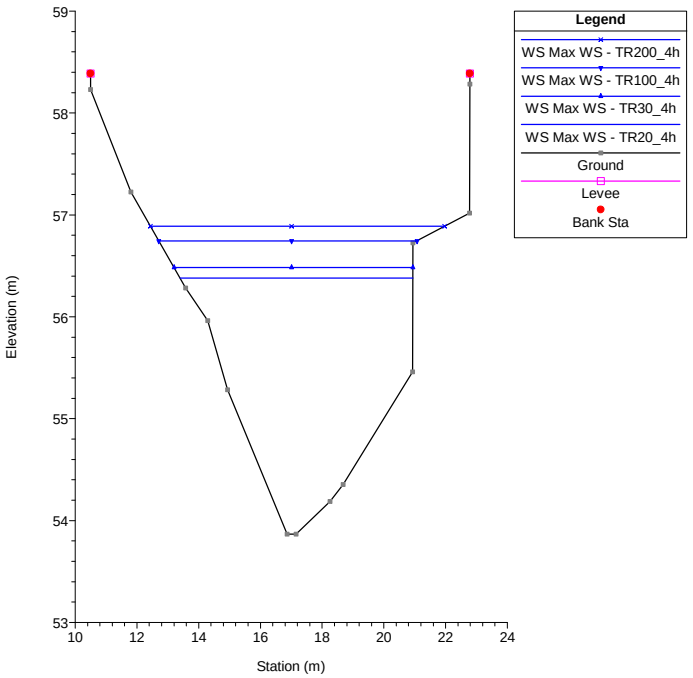


River = Furba Reach = Seano RS = 40.6444*

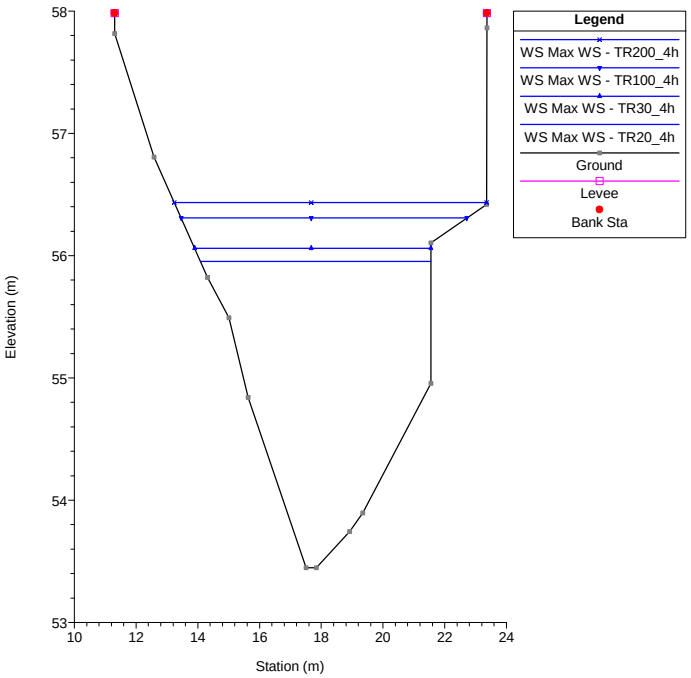


River = Furba Reach = Seano RS = 40.6*

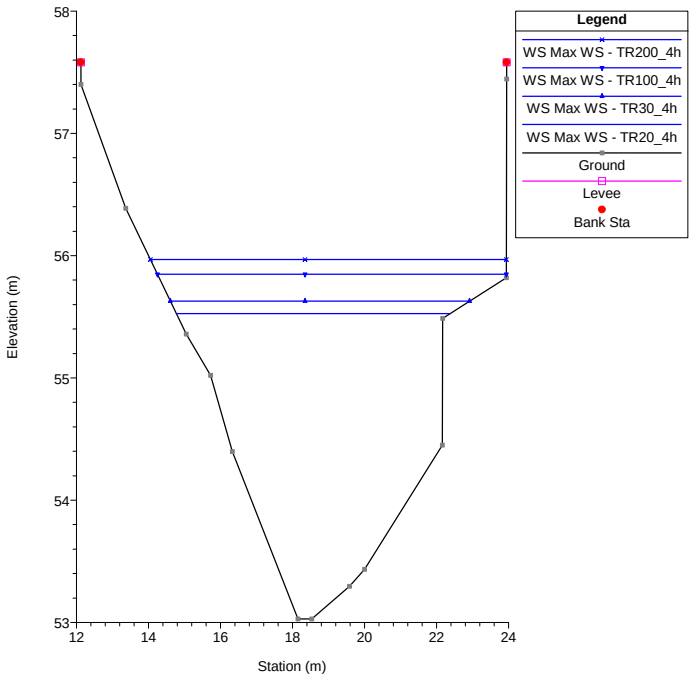


River = Furba Reach = Seano RS = 40.5555*

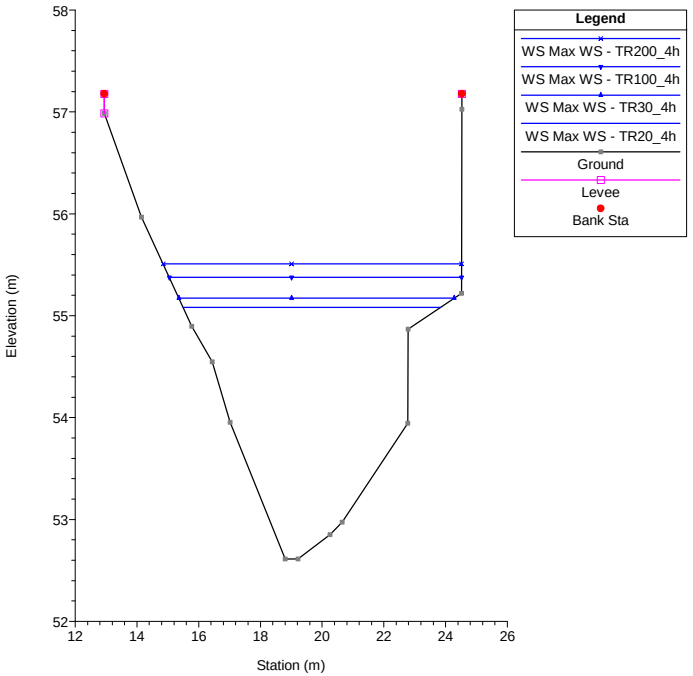


River = Furba Reach = Seano RS = 40.5111*

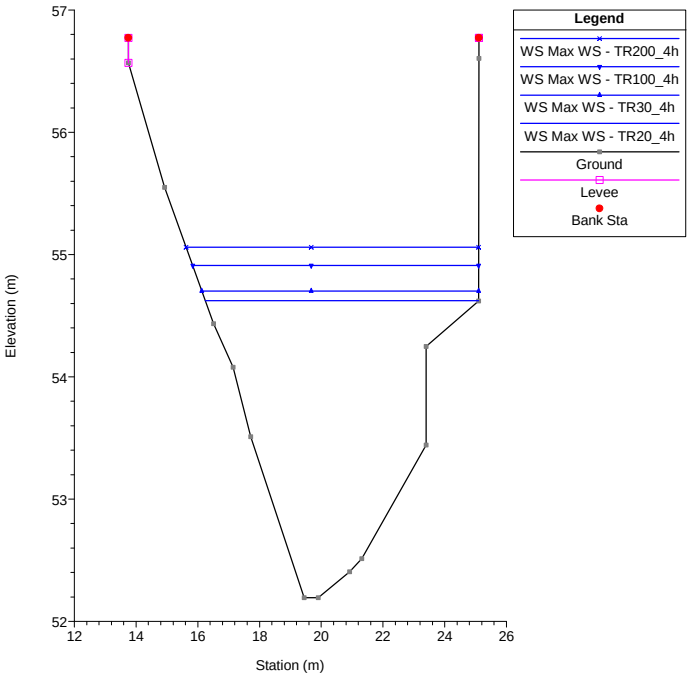


River = Furba Reach = Seano RS = 40.4666*

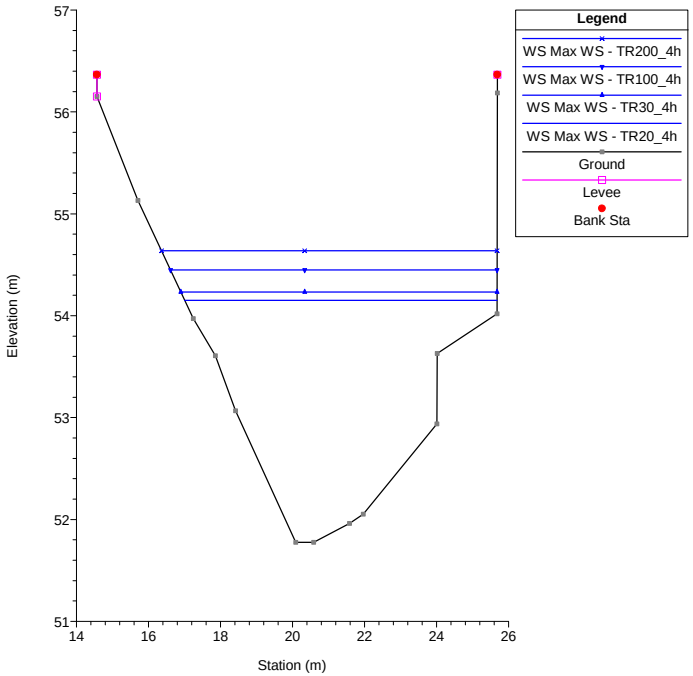

River = Furba Reach = Seano RS = 40.4222*

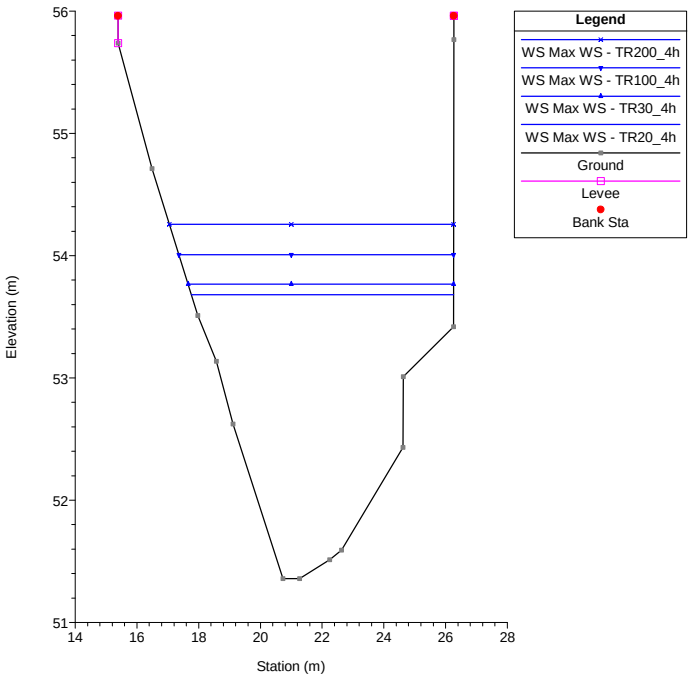


River = Furba Reach = Seano RS = 40.3777*

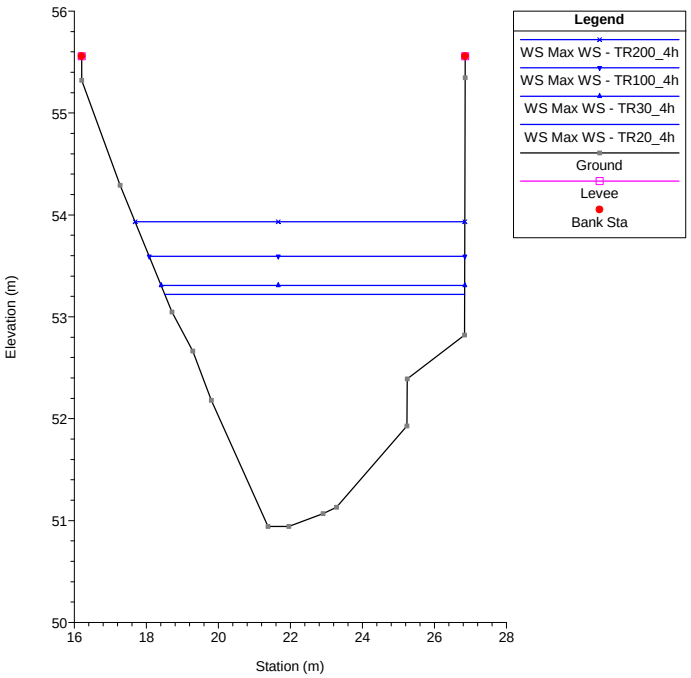


River = Furba Reach = Seano RS = 40.3333*

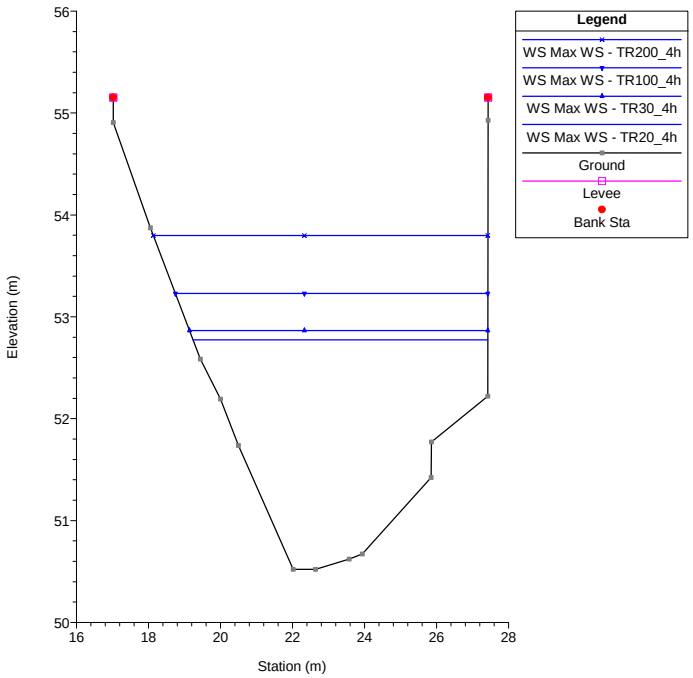


River = Furba Reach = Seano RS = 40.2888*

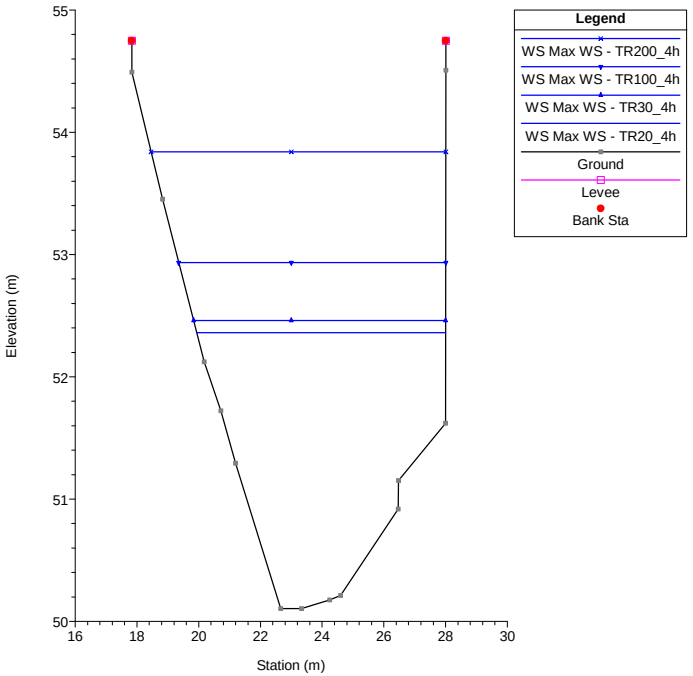


River = Furba Reach = Seano RS = 40.2444*

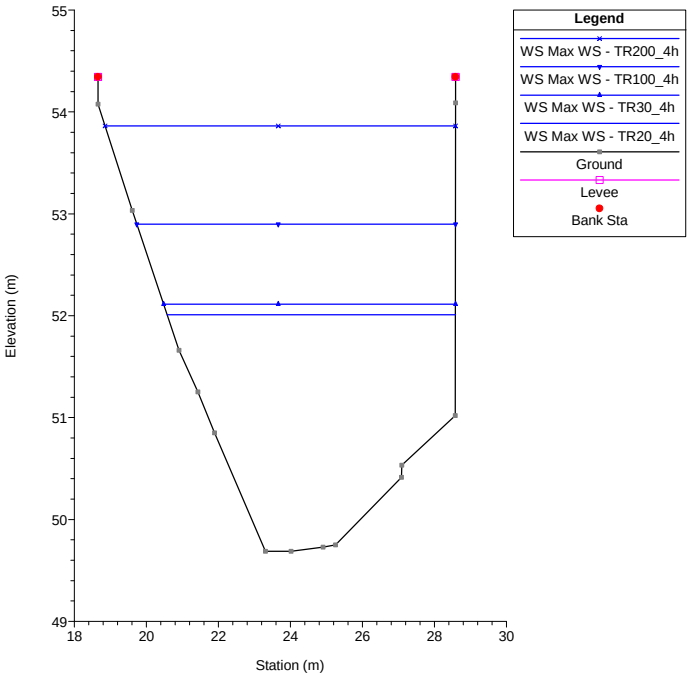


River = Furba Reach = Seano RS = 40.2 Copia della Sez5_Hydea traslata di +0.77

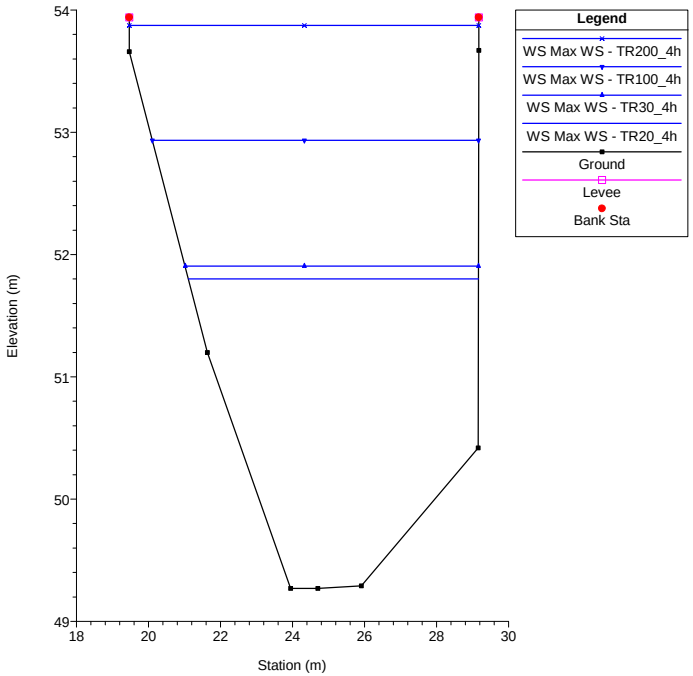

River = Furba Reach = Seano RS = 40.1 Sez5_Hydea traslata di +0.77

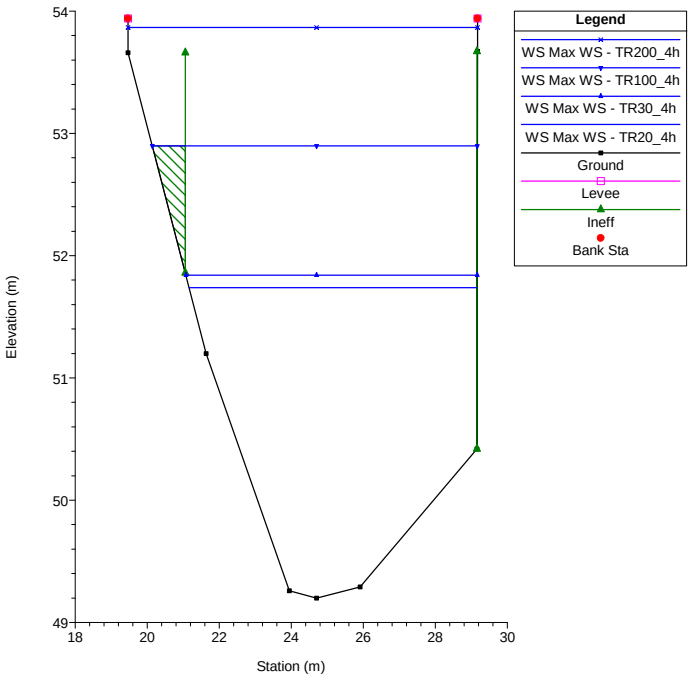


River = Furba Reach = Seano RS = 40.05 BR

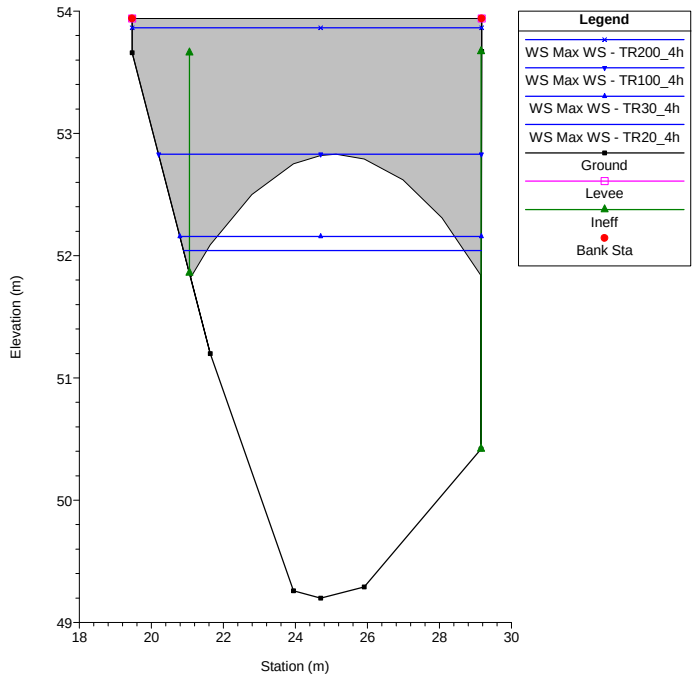


River = Furba Reach = Seano RS = 40.05 BR

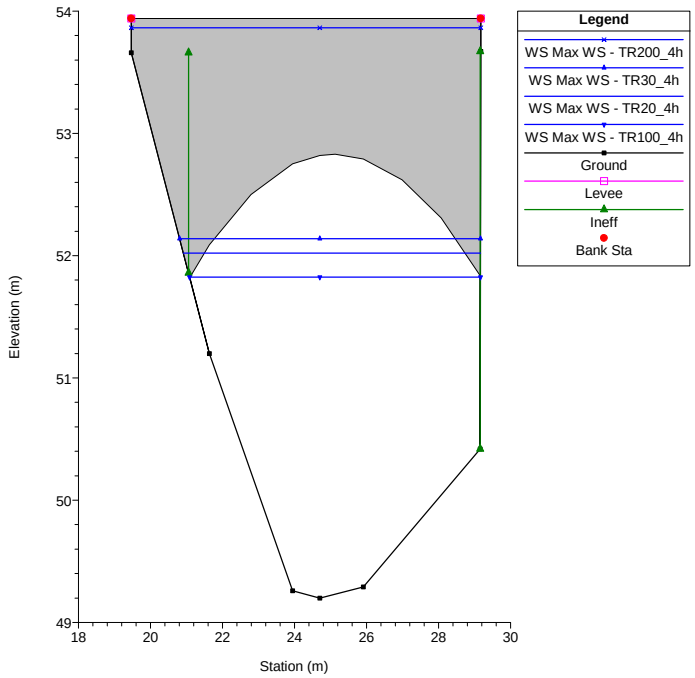


River = Furba Reach = Seano RS = 40 Sez5b_Hydea traslata di +0.77

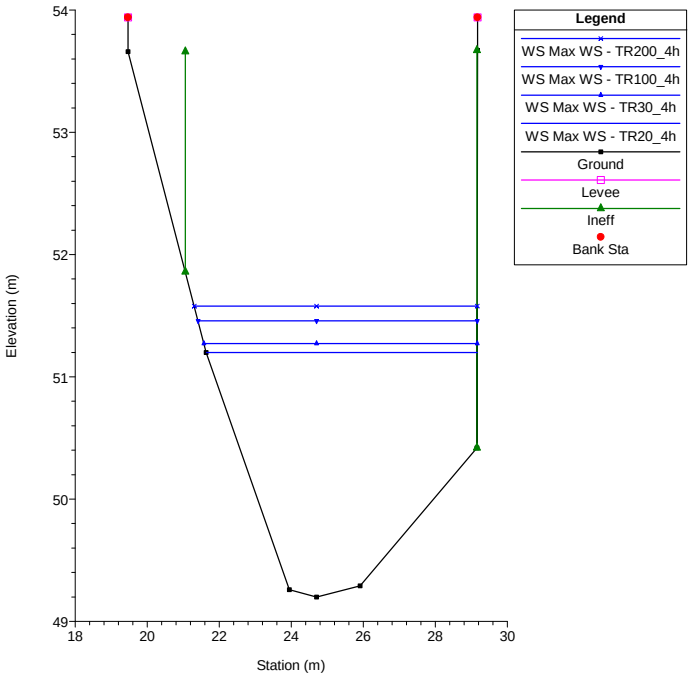


River = Furba Reach = Seano RS = 39.9*

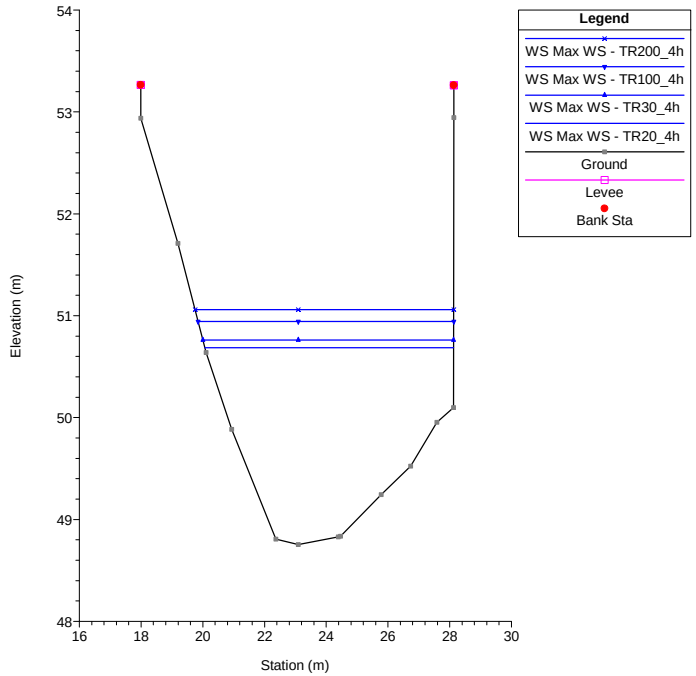


River = Furba Reach = Seano RS = 39.8*

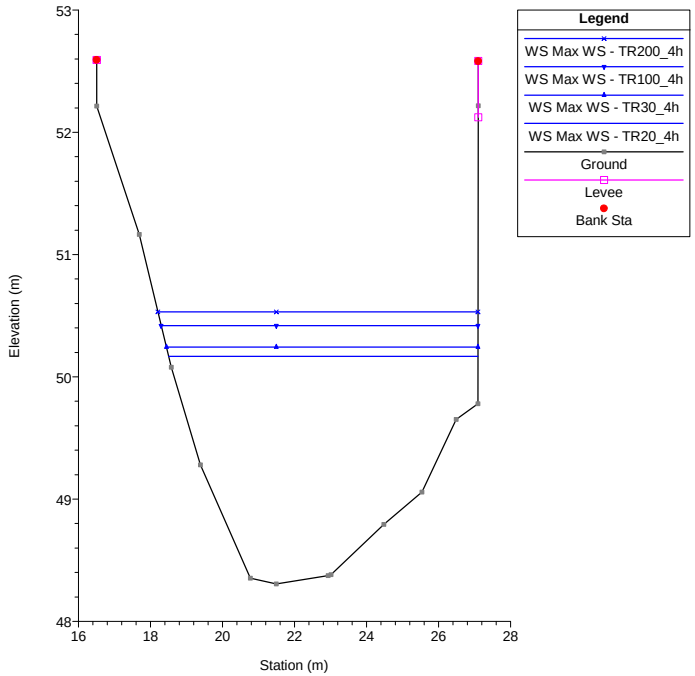

River = Furba Reach = Seano RS = 39.7*

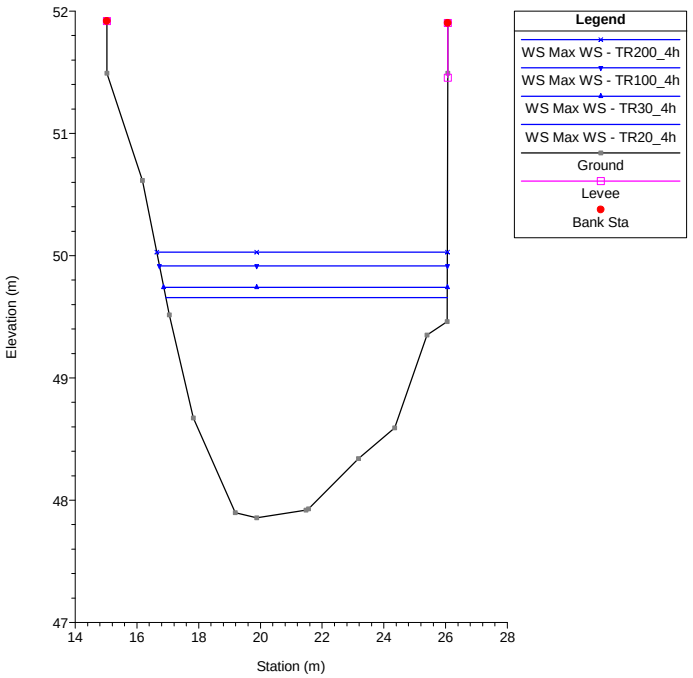


River = Furba Reach = Seano RS = 39.6*

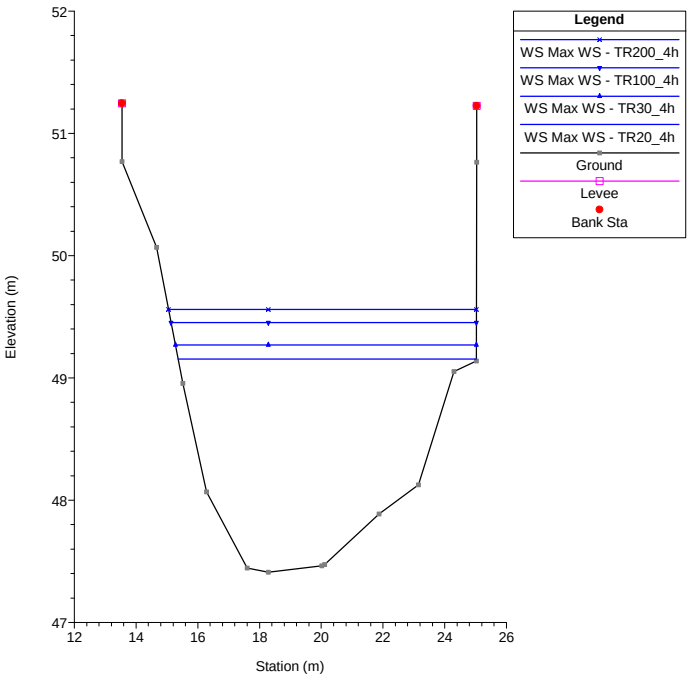


River = Furba Reach = Seano RS = 39.5*

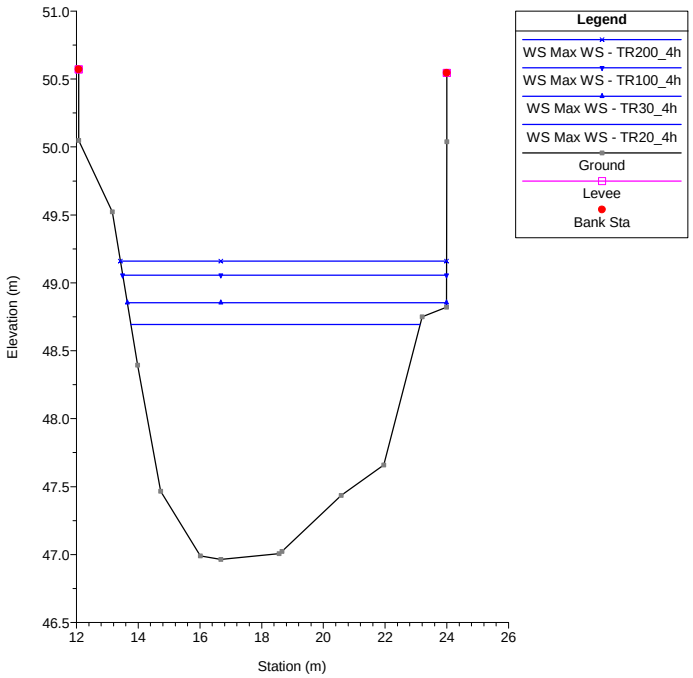


River = Furba Reach = Seano RS = 39.4*

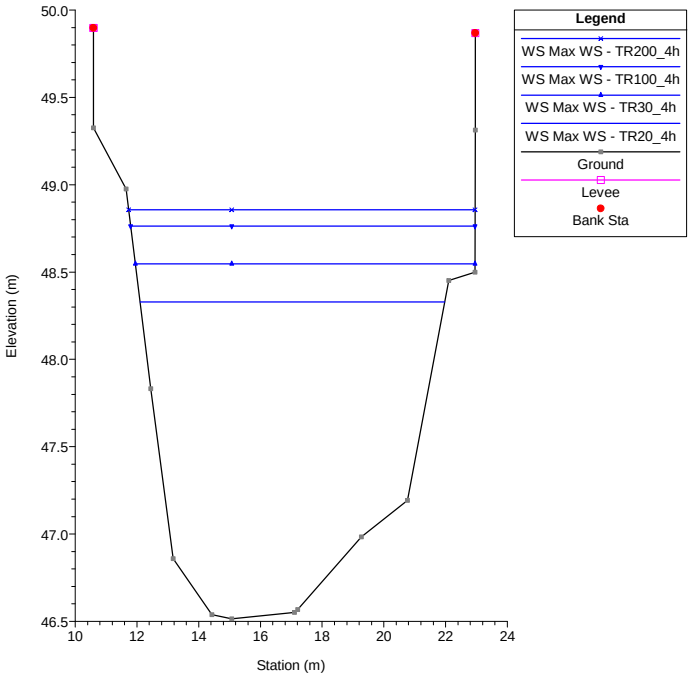


River = Furba Reach = Seano RS = 39.3*

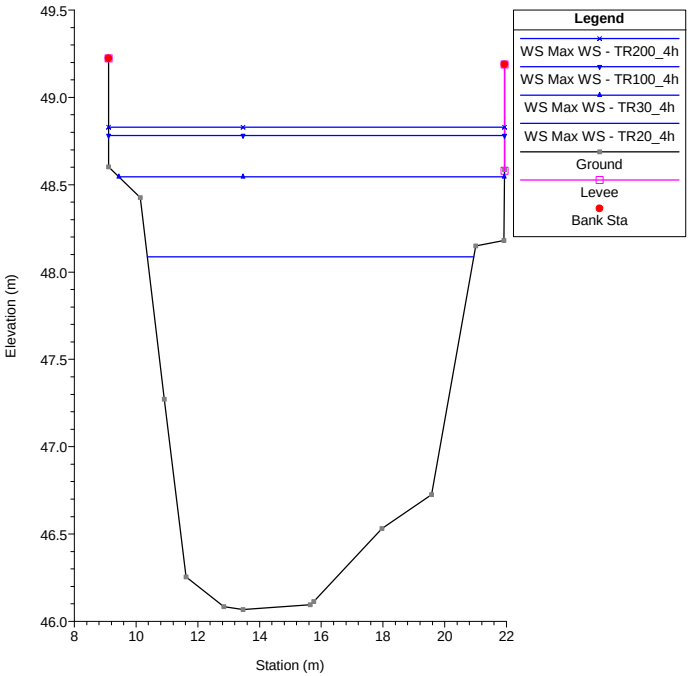


River = Furba Reach = Seano RS = 39.2 Copia della Sez4_Hydea traslata di +0.77

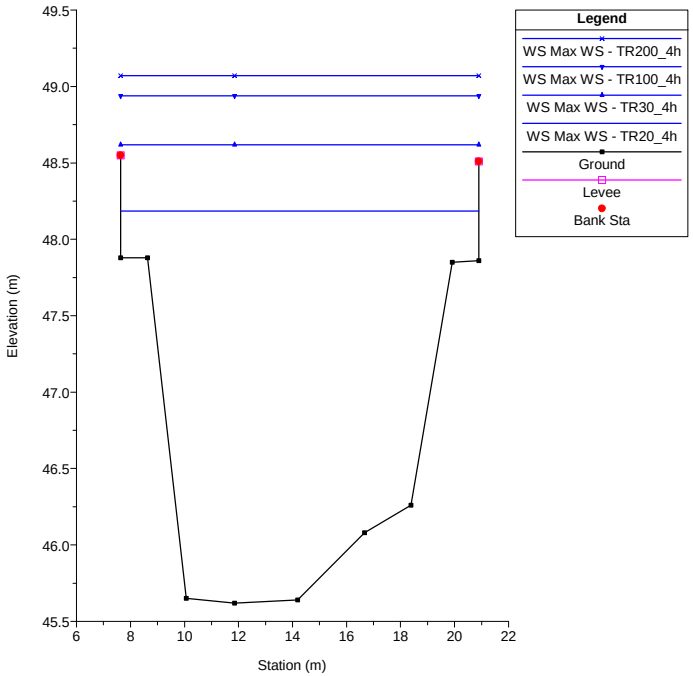

River = Furba Reach = Seano RS = 39.1 Sez4_Hydea traslata di +0.77

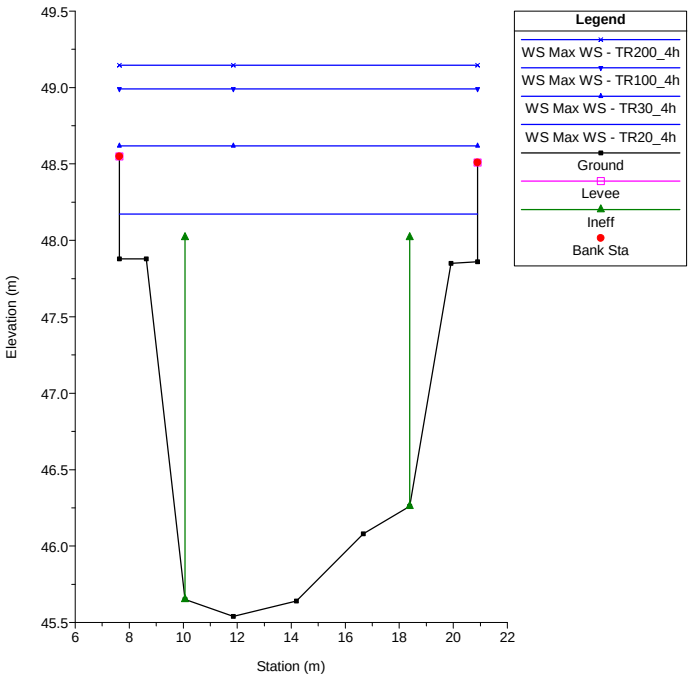


River = Furba Reach = Seano RS = 39.05 BR

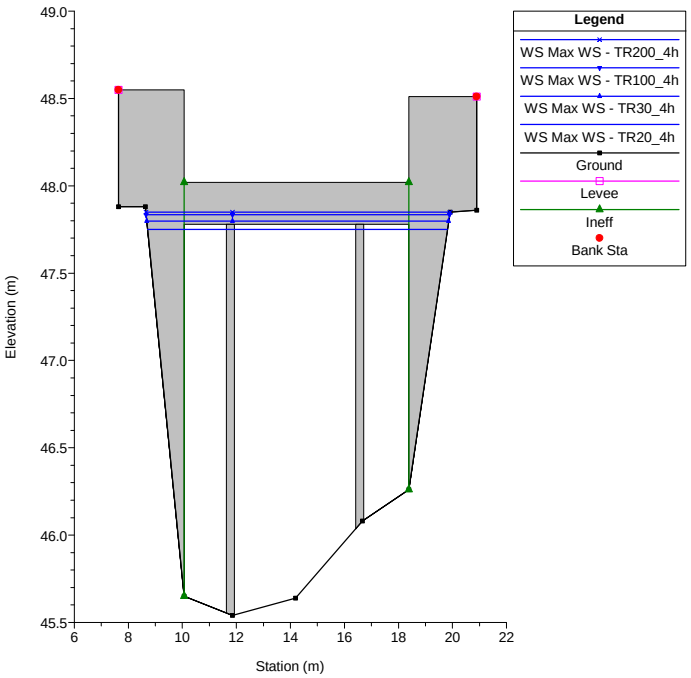


River = Furba Reach = Seano RS = 39.05 BR

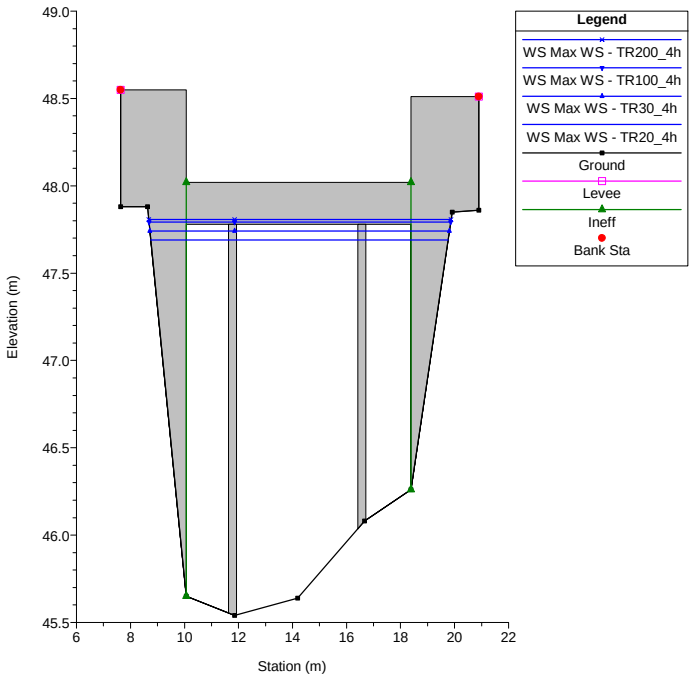


River = Furba Reach = Seano RS = 39 Sez4b_Hydea traslata di +0.77

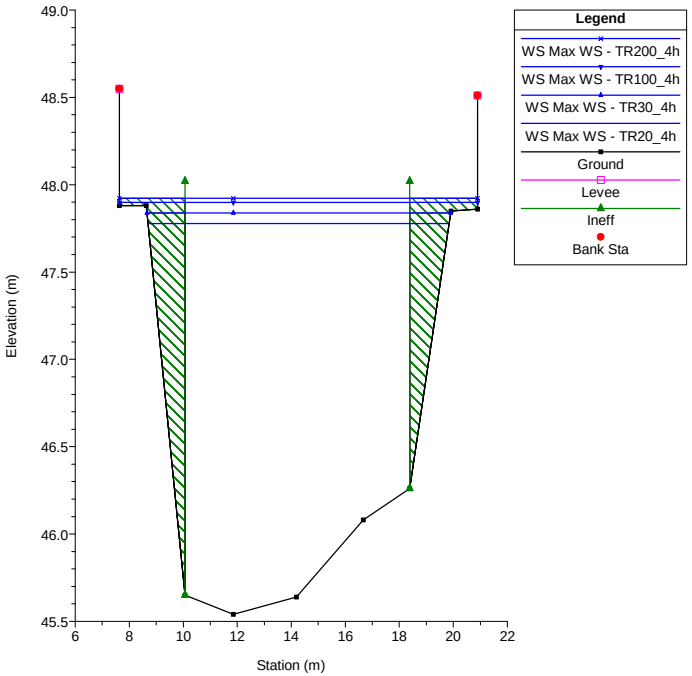


River = Furba Reach = Seano RS = 38.84*

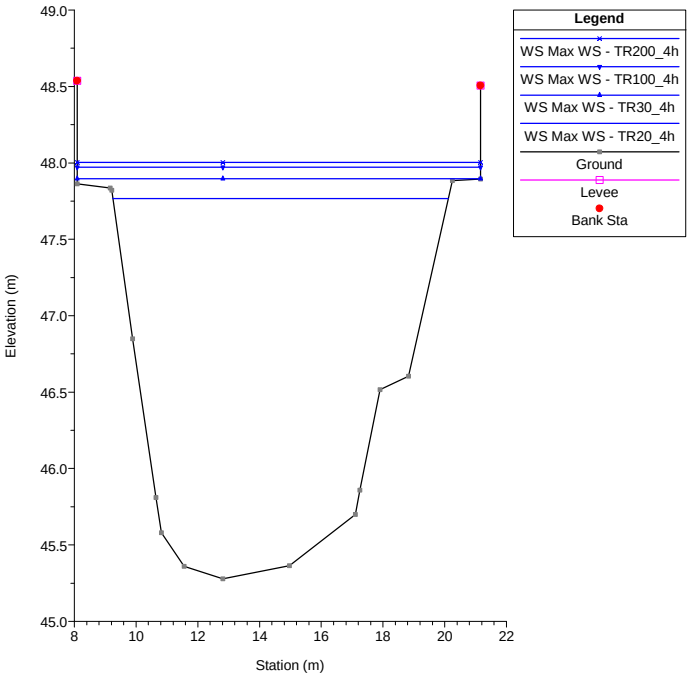


River = Furba Reach = Seano RS = 38.68*

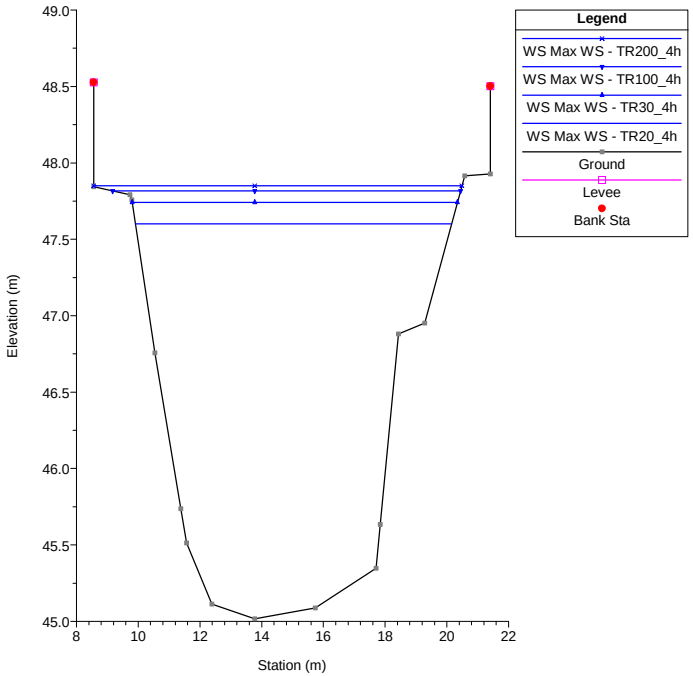

River = Furba Reach = Seano RS = 38.52*

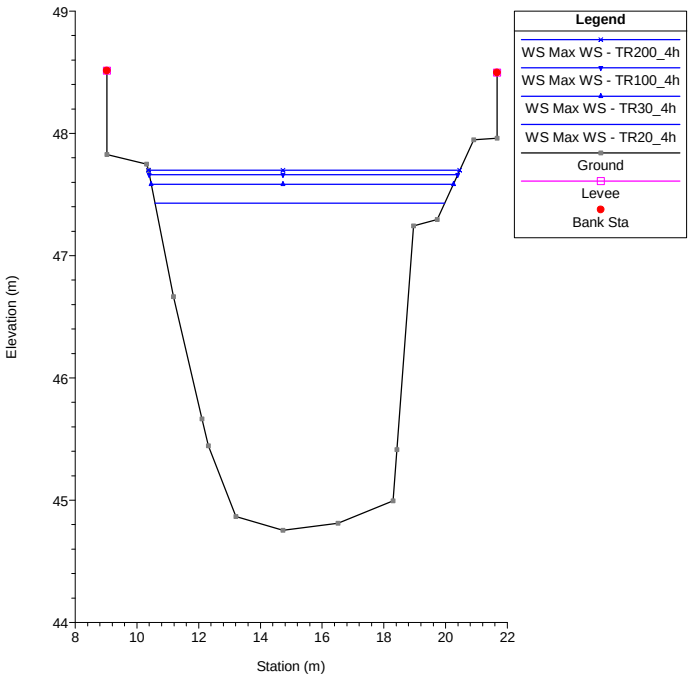


River = Furba Reach = Seano RS = 38.36*

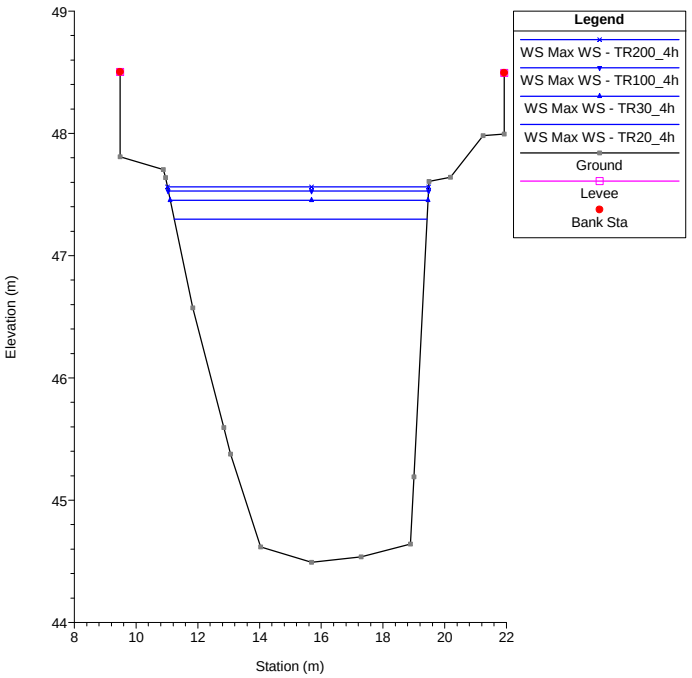


River = Furba Reach = Seano RS = 38.2 Copia della Sez3_Hydea traslata di +0.77

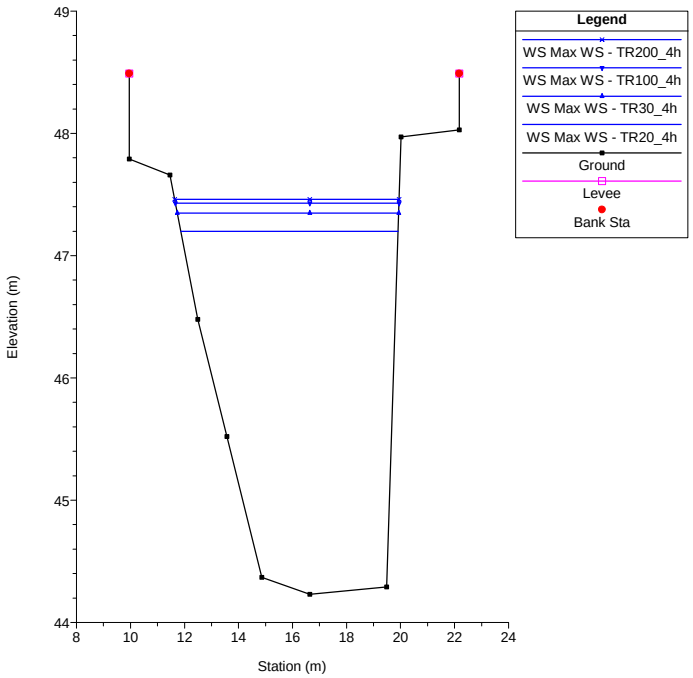


River = Furba Reach = Seano RS = 38.1 Sez3_Hydea traslata di +0.77

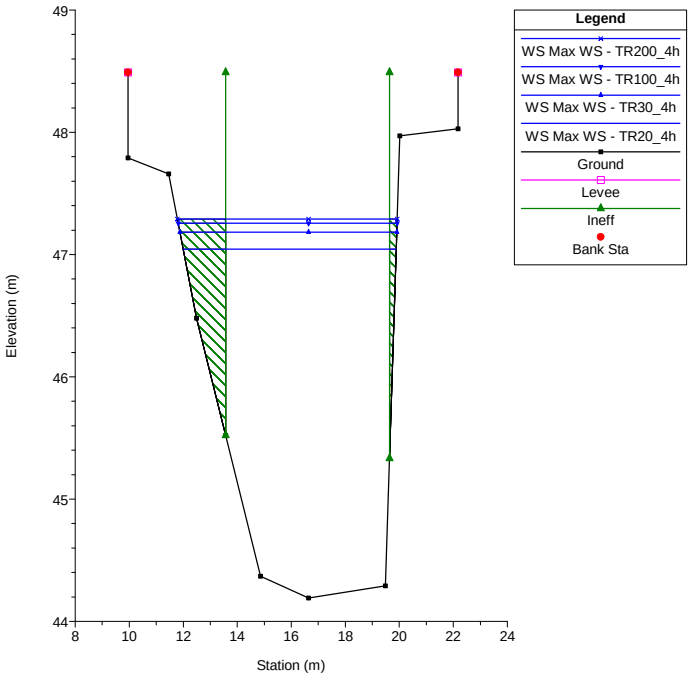


River = Furba Reach = Seano RS = 38.05 BR

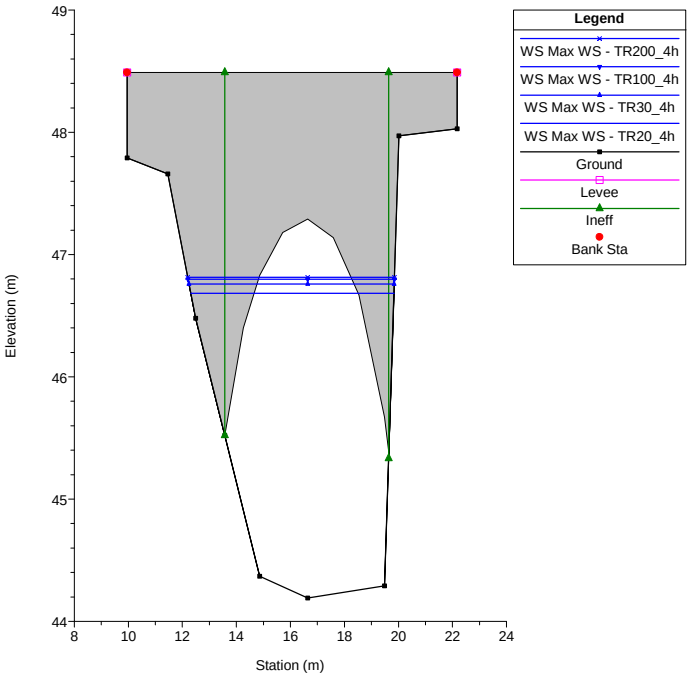


River = Furba Reach = Seano RS = 38.05 BR

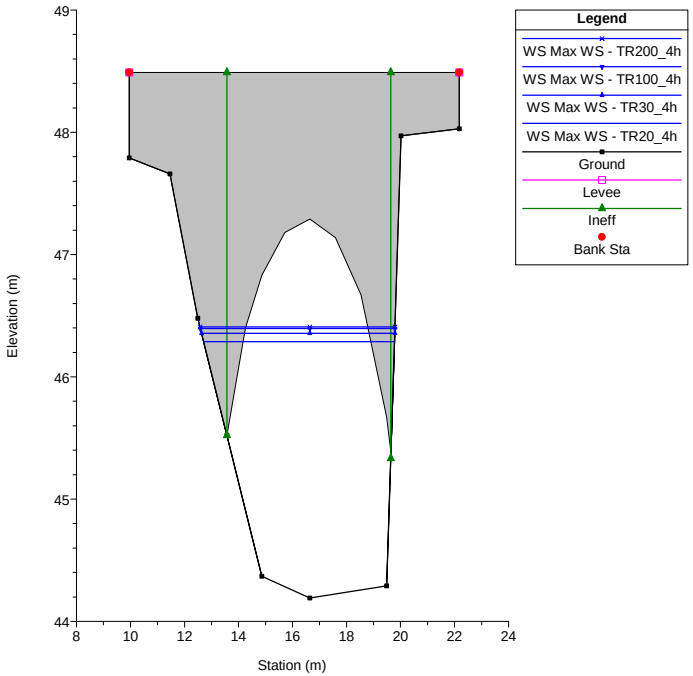

River = Furba Reach = Seano RS = 38 Sez3b_Hydea traslata di +0.77

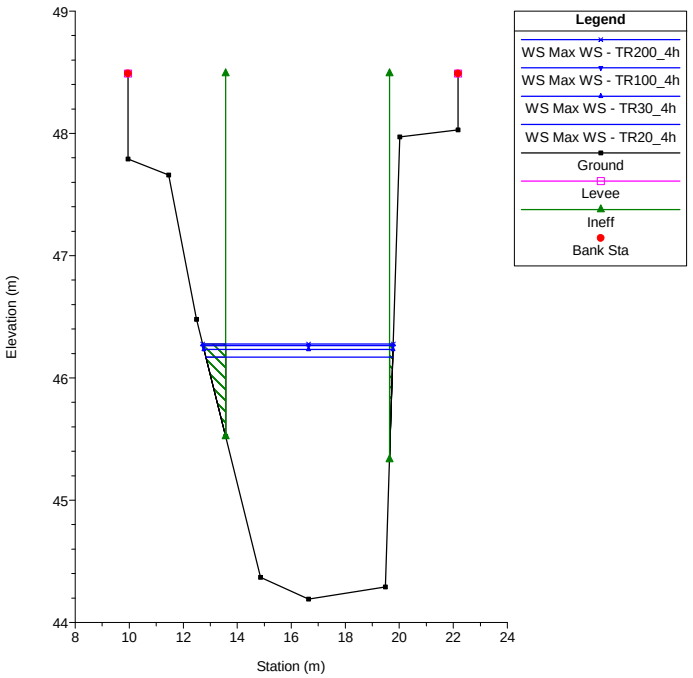


River = Furba Reach = Seano RS = 37.9*

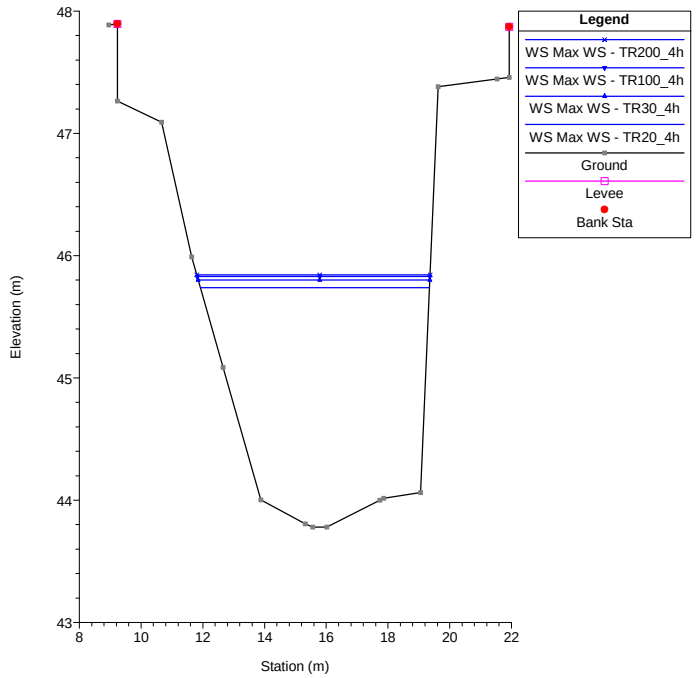


River = Furba Reach = Seano RS = 37.8*

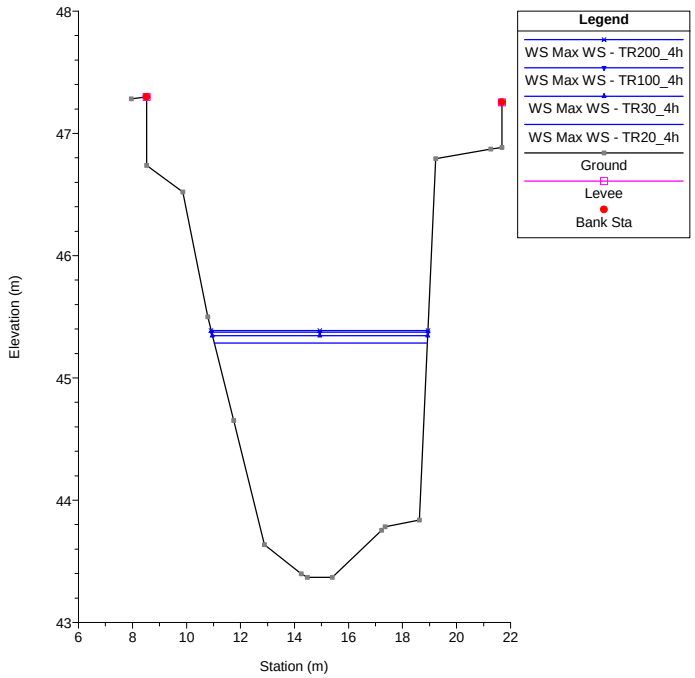


River = Furba Reach = Seano RS = 37.7*

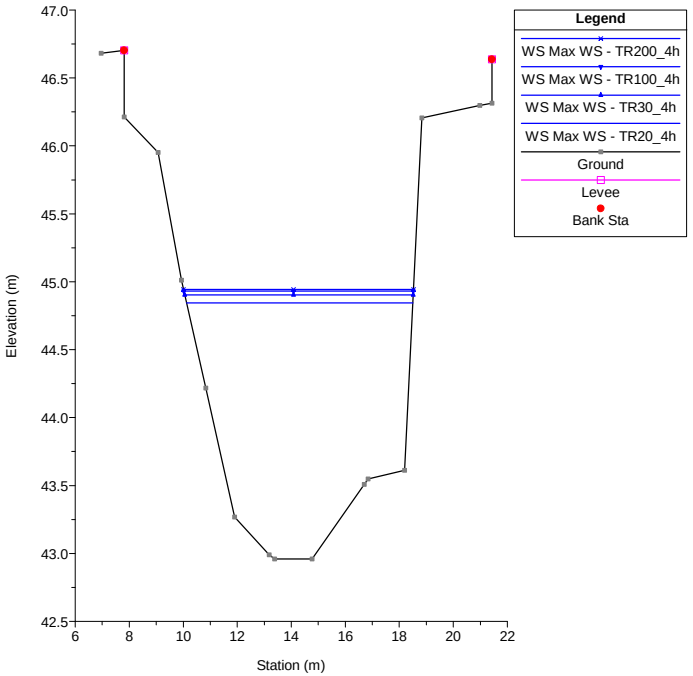


River = Furba Reach = Seano RS = 37.6*

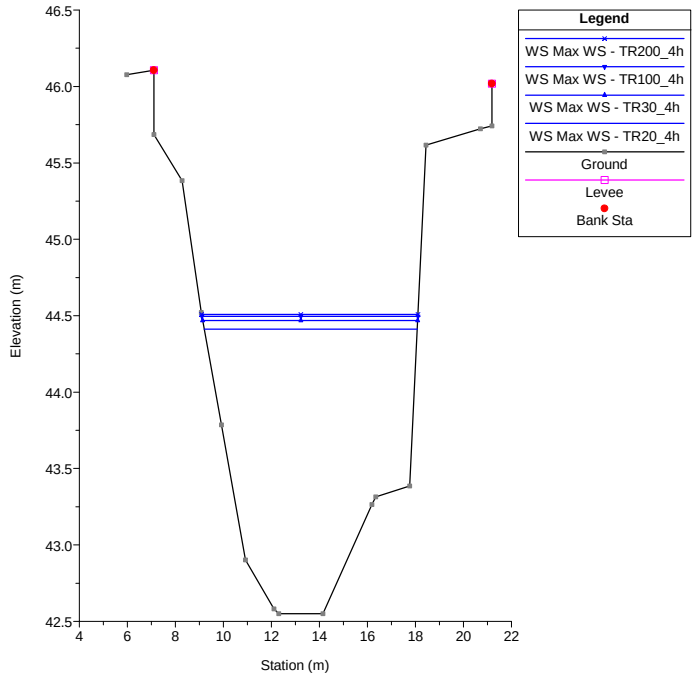


River = Furba Reach = Seano RS = 37.5*

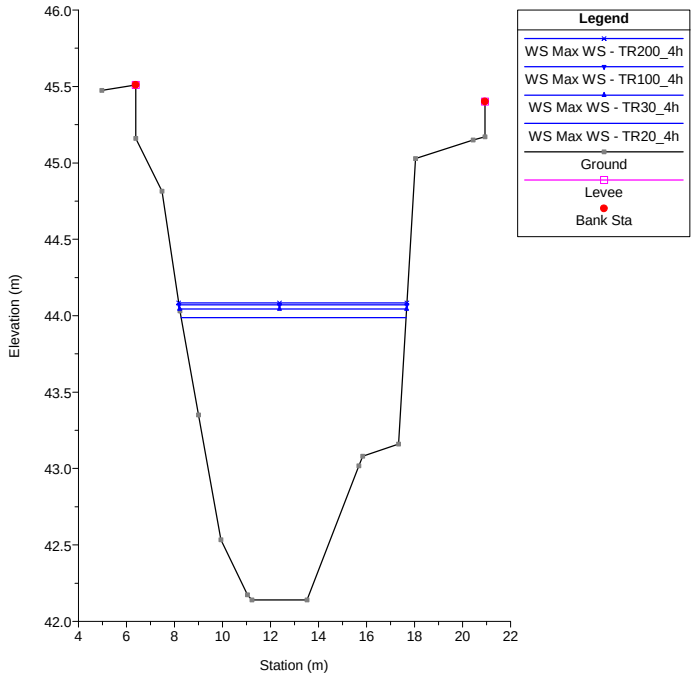

River = Furba Reach = Seano RS = 37.4*

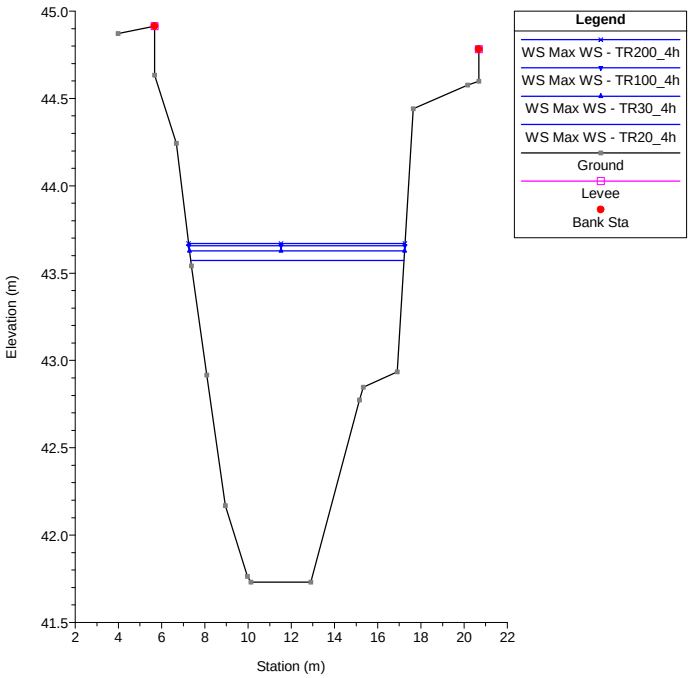


River = Furba Reach = Seano RS = 37.3*

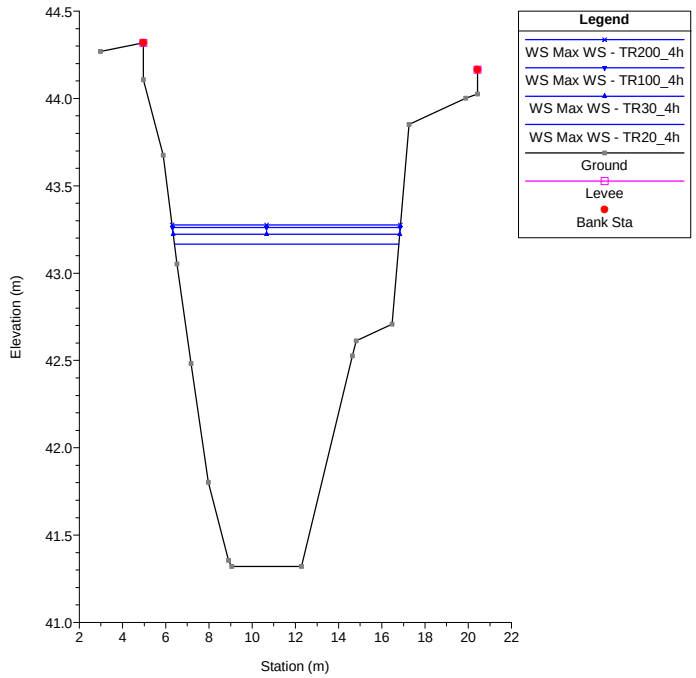


River = Furba Reach = Seano RS = 37.2*

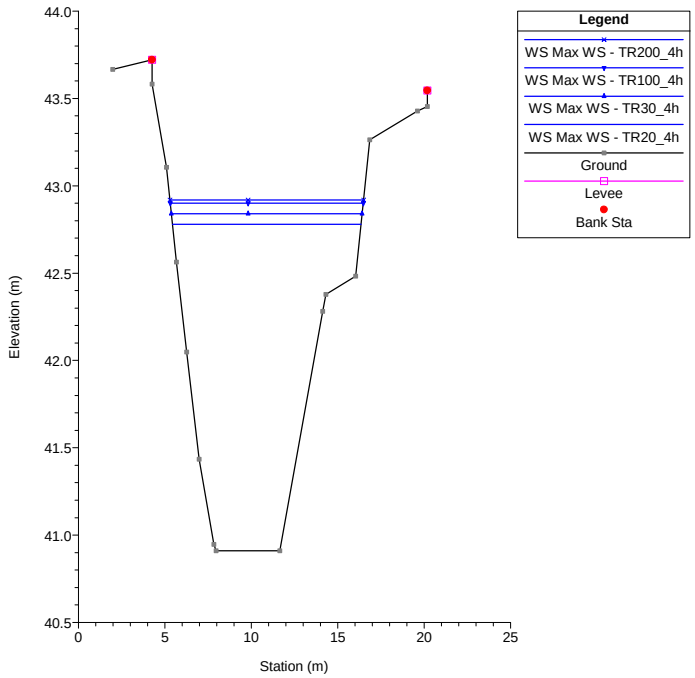


River = Furba Reach = Seano RS = 37.1*

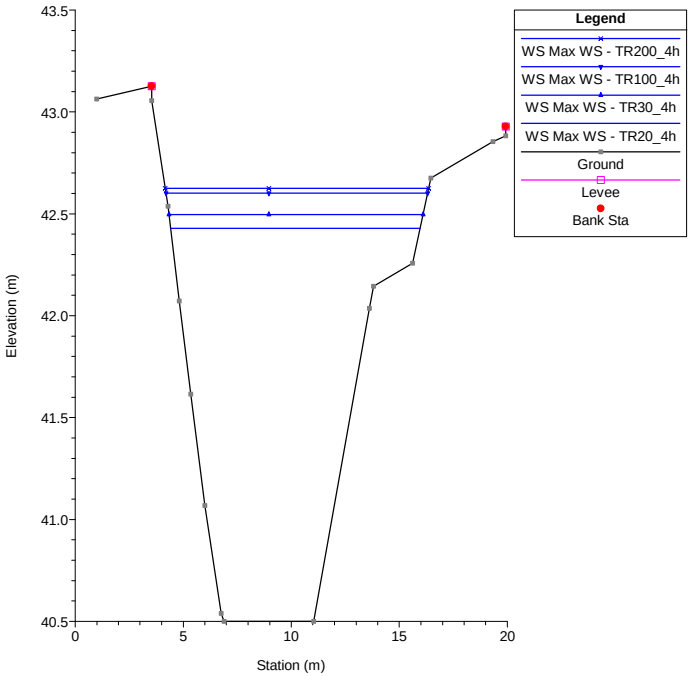


River = Furba Reach = Seano RS = 37 Sez1_RilievoStrada

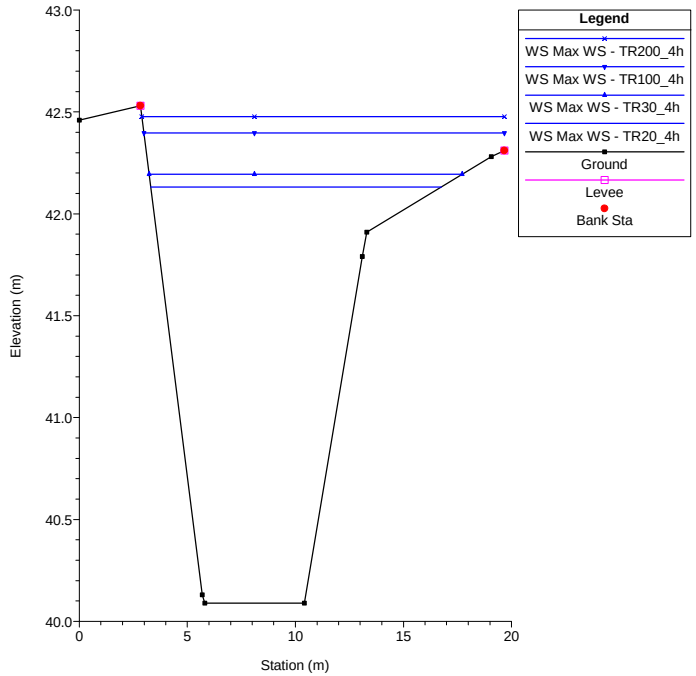


River = Furba Reach = Seano RS = 36 Sez2_RilievoStrada

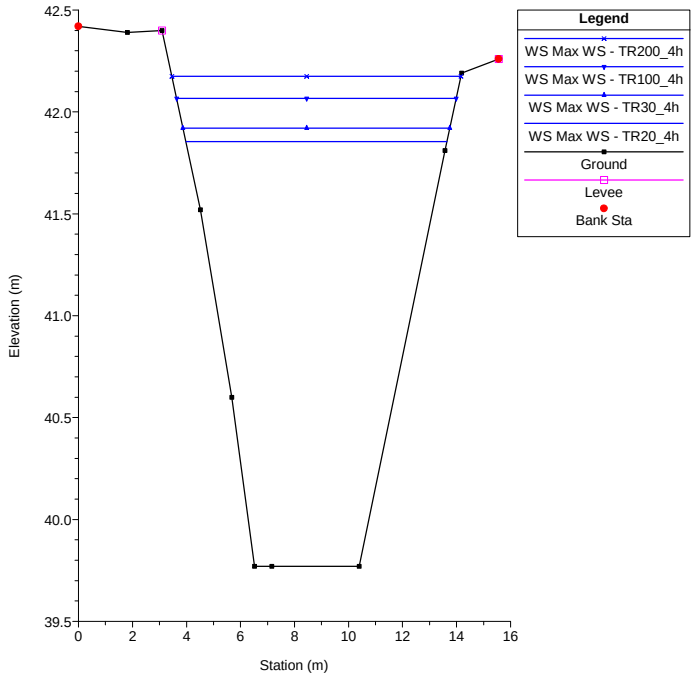

River = Furba Reach = Seano RS = 35 Sez3_RilievoStrada

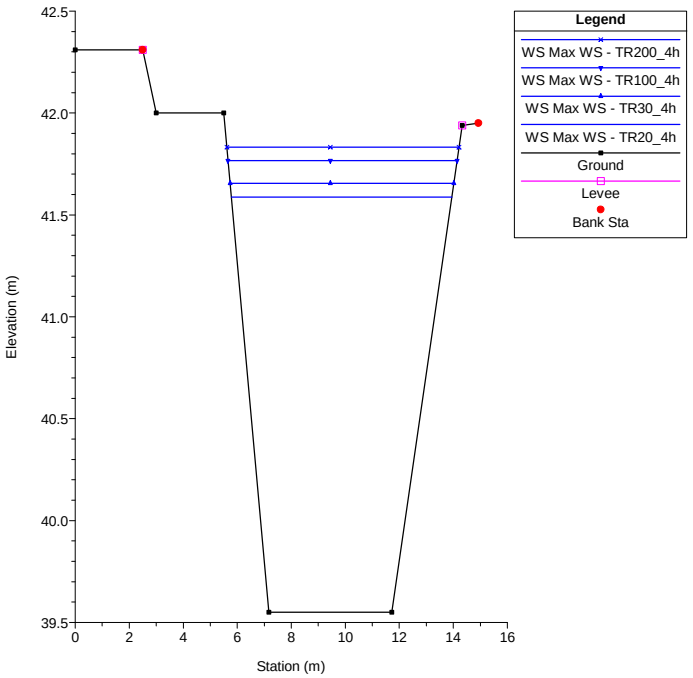


River = Furba Reach = Seano RS = 34 Sez3bis_RilievoStrada

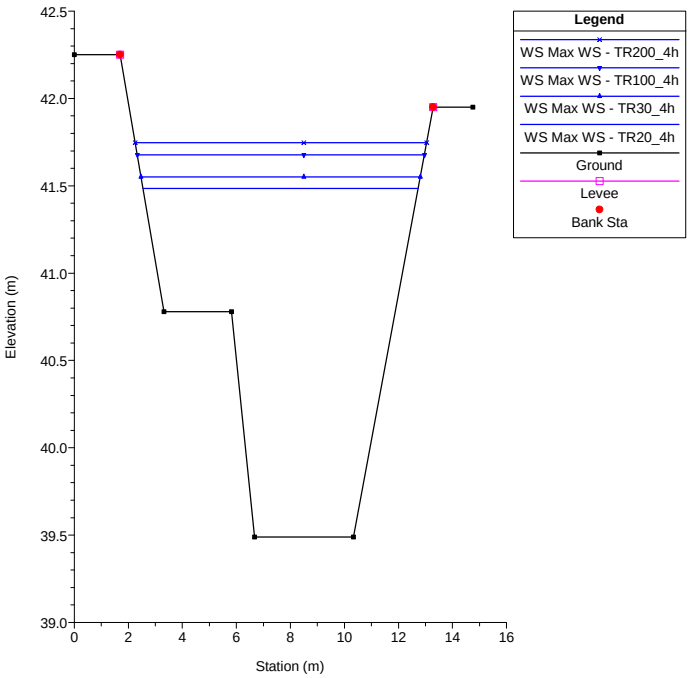


River = Furba Reach = Seano RS = 33 Sez3ter_RilievoStrada

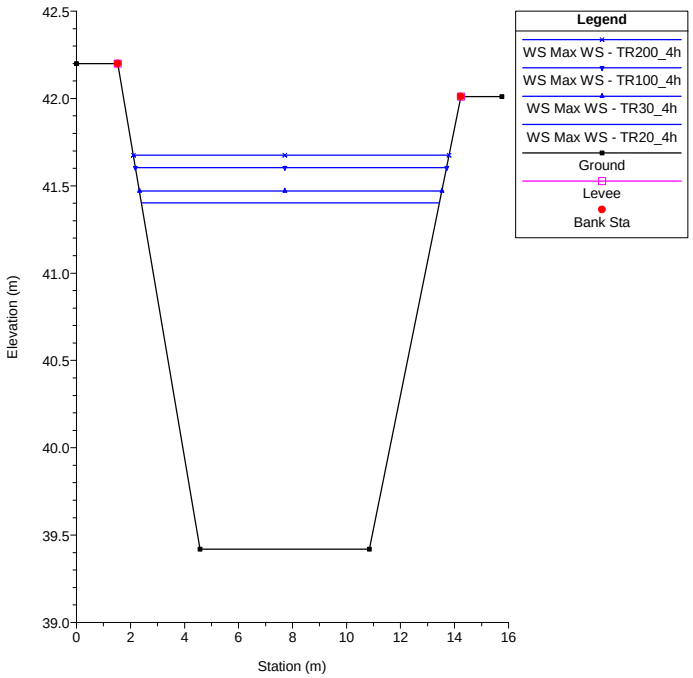


River = Furba Reach = Seano RS = 32 Sez4_RilievoStrada

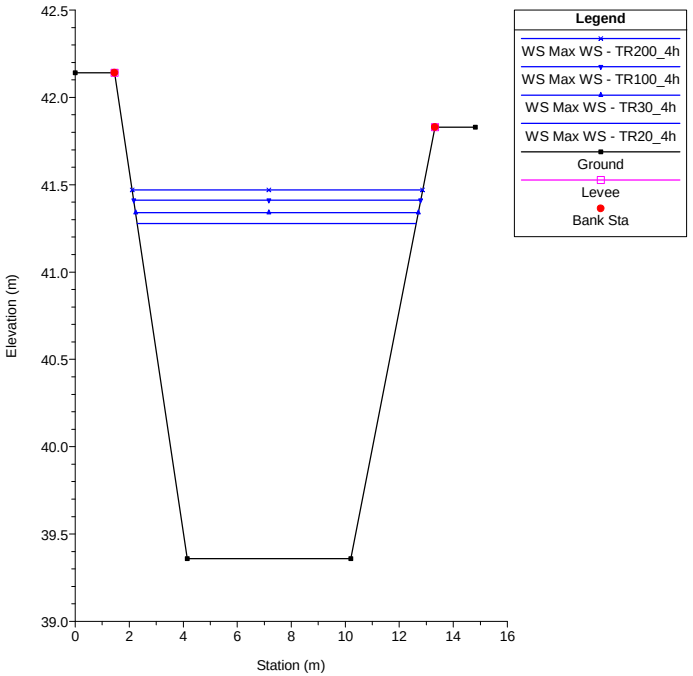


River = Furba Reach = Seano RS = 31 Sex4bis_RilievoStrada

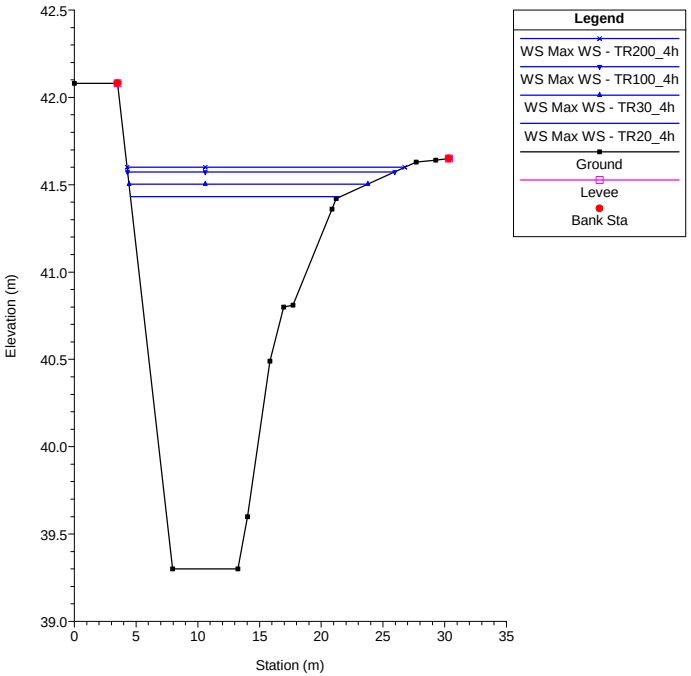


River = Furba Reach = Seano RS = 30 Sez4ter_RilievoStrada

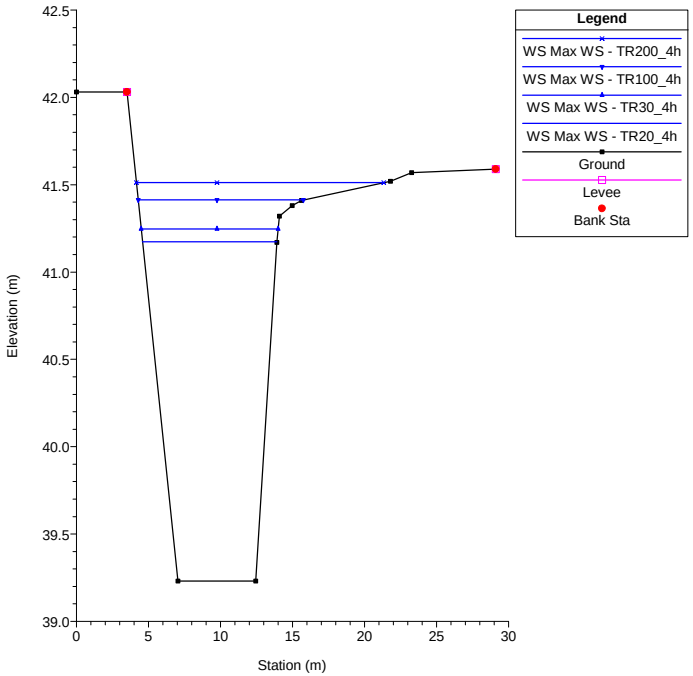

River = Furba Reach = Seano RS = 29 Sez5_RilievoStrada

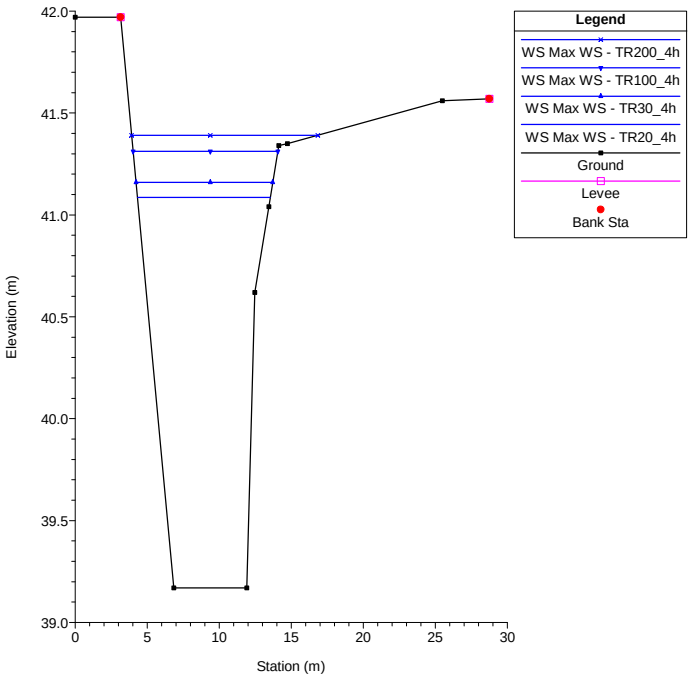


River = Furba Reach = Seano RS = 28 Sez6_RilievoStrada

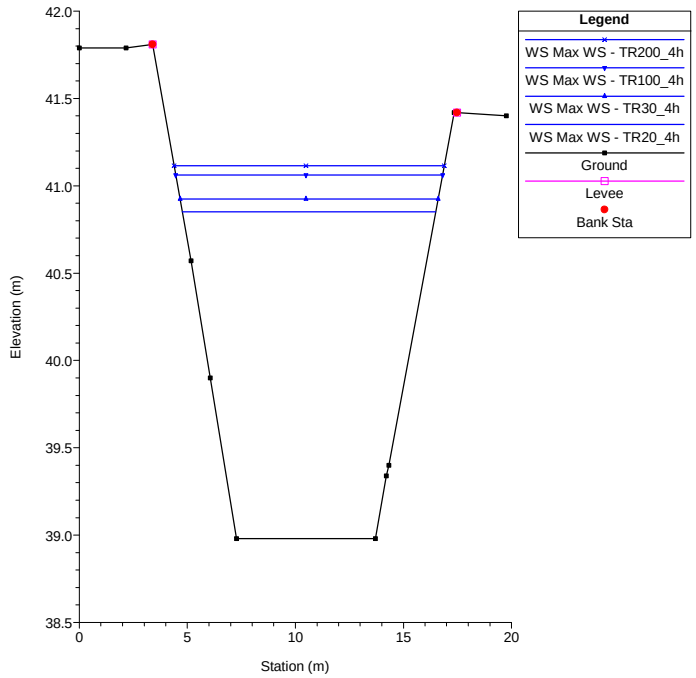


River = Furba Reach = Seano RS = 27 Sez7_RilievoStrada

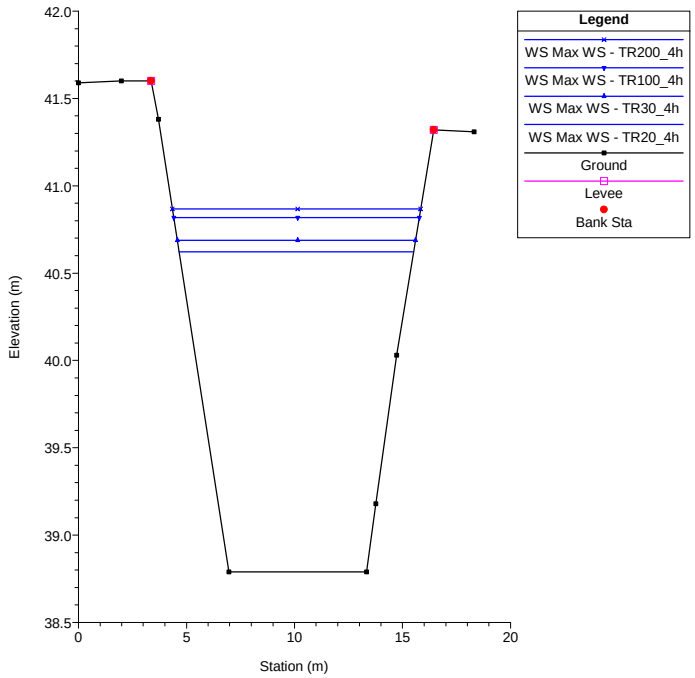


River = Furba Reach = Seano RS = 26 Sez8_RilievoStrada

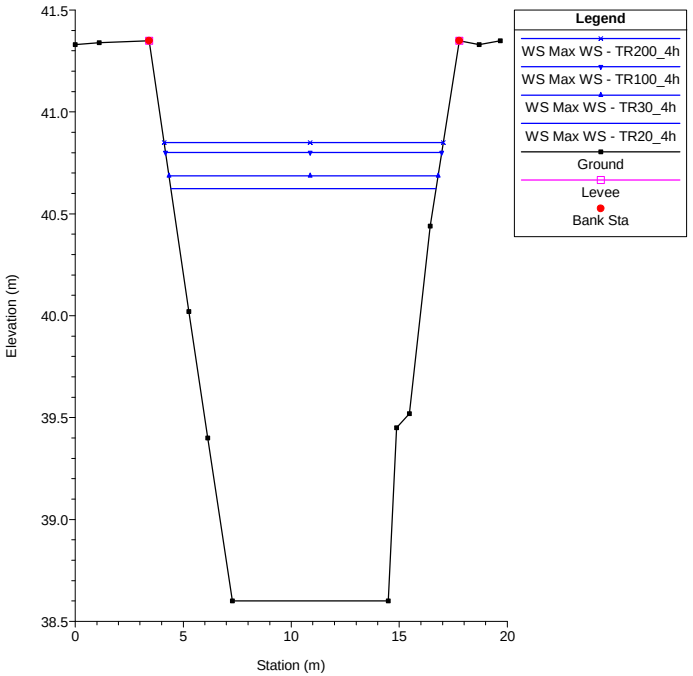


River = Furba Reach = Seano RS = 25 Sez9_RilievoStrada

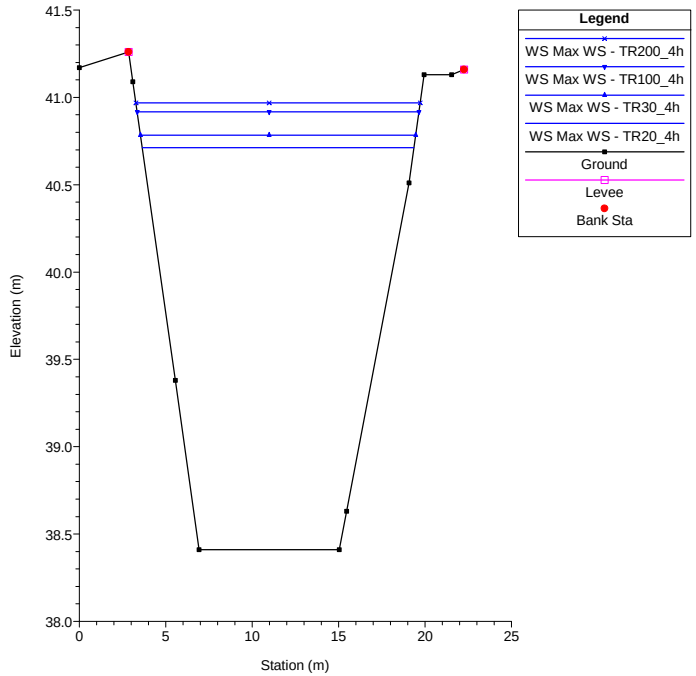


River = Furba Reach = Seano RS = 24 Sez10_RilievoStrada

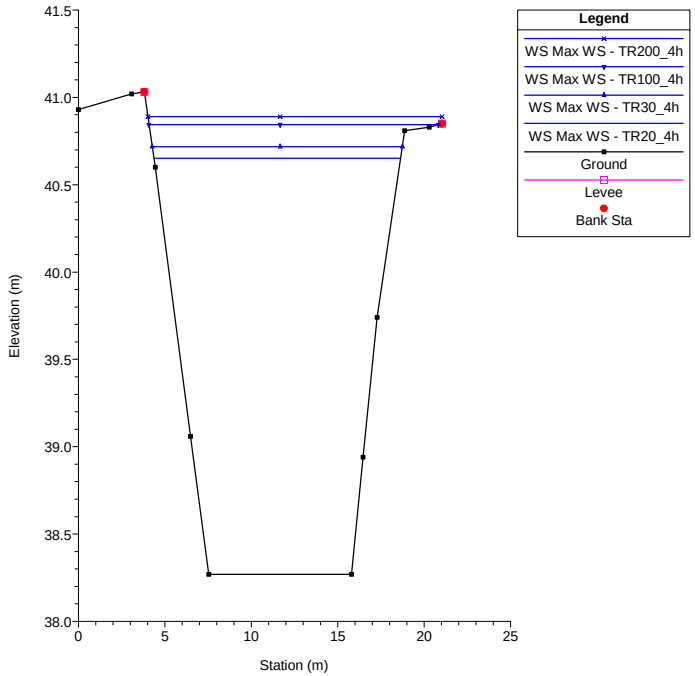

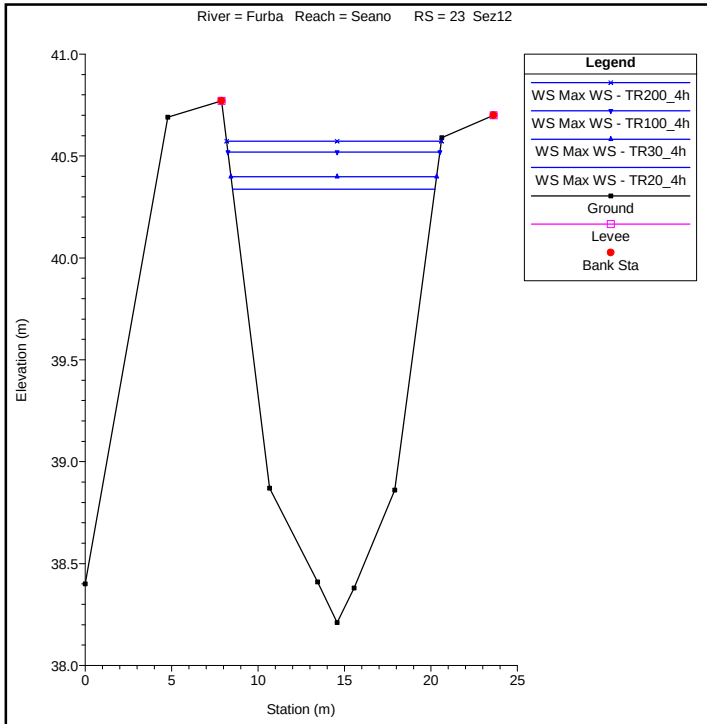
River = Furba Reach = Seano RS = 23 Sez12
Legend
WS Max WS - TR200_4h
WS Max WS - TR100_4h
WS Max WS - TR30_4h
WS Max WS - TR20_4h
Ground
Levee
Bank Sta
Elevation (m)
Station (m)

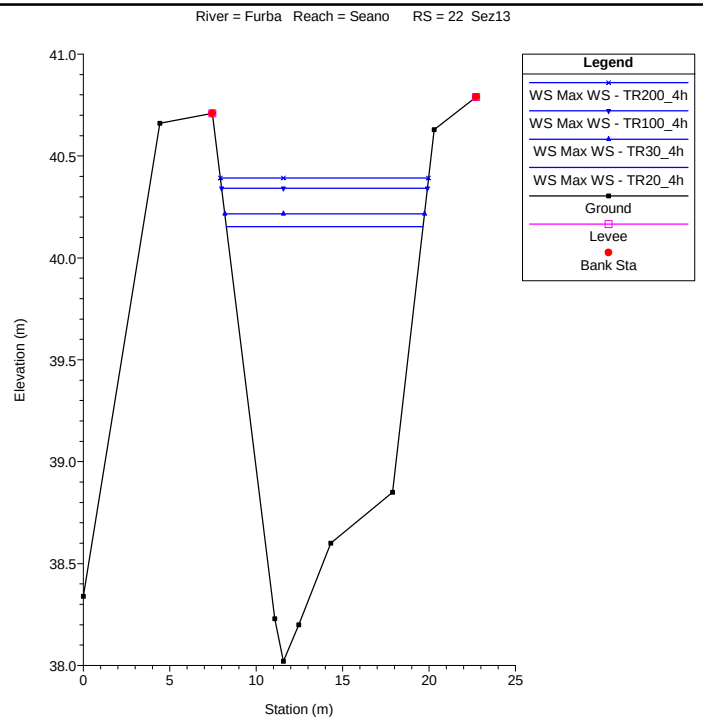
River = Furba Reach = Seano RS = 22 Sez13
Legend
WS Max WS - TR200_4h
WS Max WS - TR100_4h
WS Max WS - TR30_4h
WS Max WS - TR20_4h
Ground
Levee
Bank Sta
Elevation (m)
Station (m)

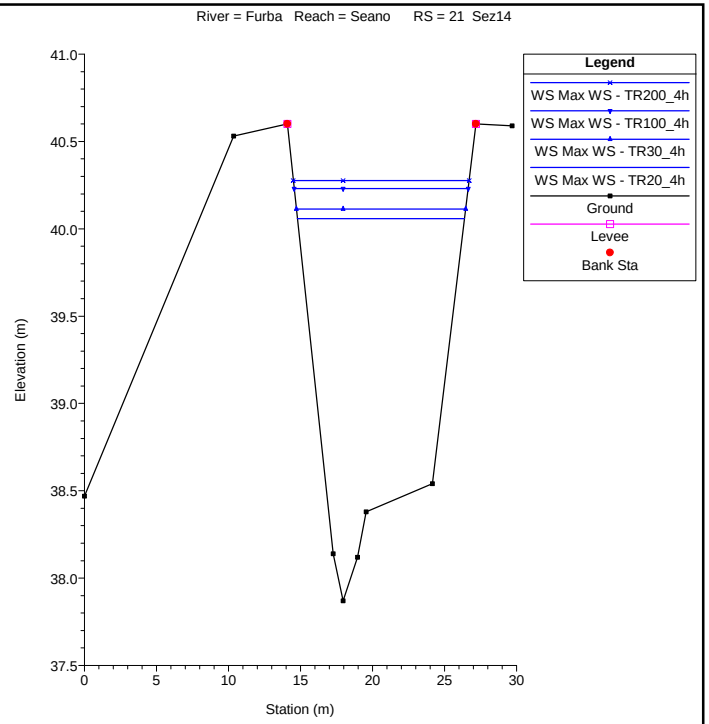
River = Furba Reach = Seano RS = 21 Sez14
Legend
WS Max WS - TR200_4h
WS Max WS - TR100_4h
WS Max WS - TR30_4h
WS Max WS - TR20_4h
Ground
Levee
Bank Sta
Elevation (m)
Station (m)

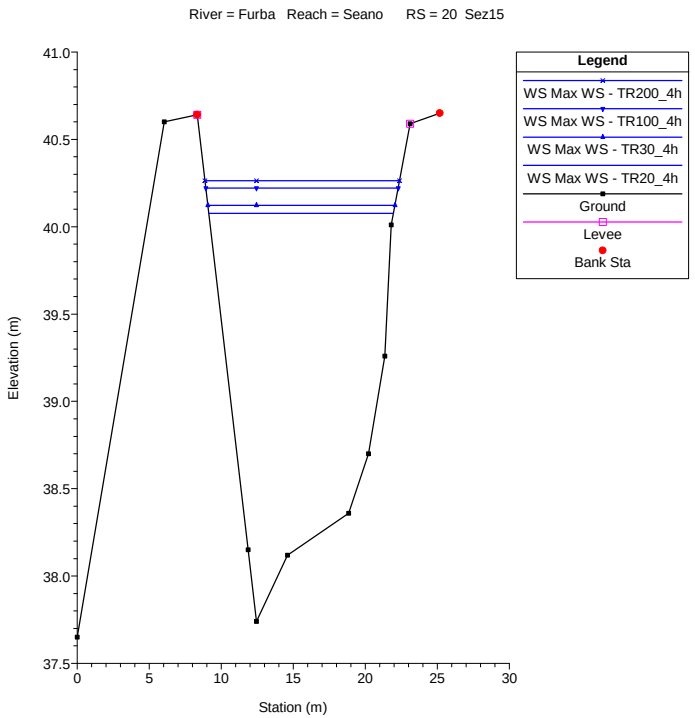
River = Furba Reach = Seano RS = 20 Sez15
Legend
WS Max WS - TR200_4h
WS Max WS - TR100_4h
WS Max WS - TR30_4h
WS Max WS - TR20_4h
Ground
Levee
Bank Sta
Elevation (m)
Station (m)

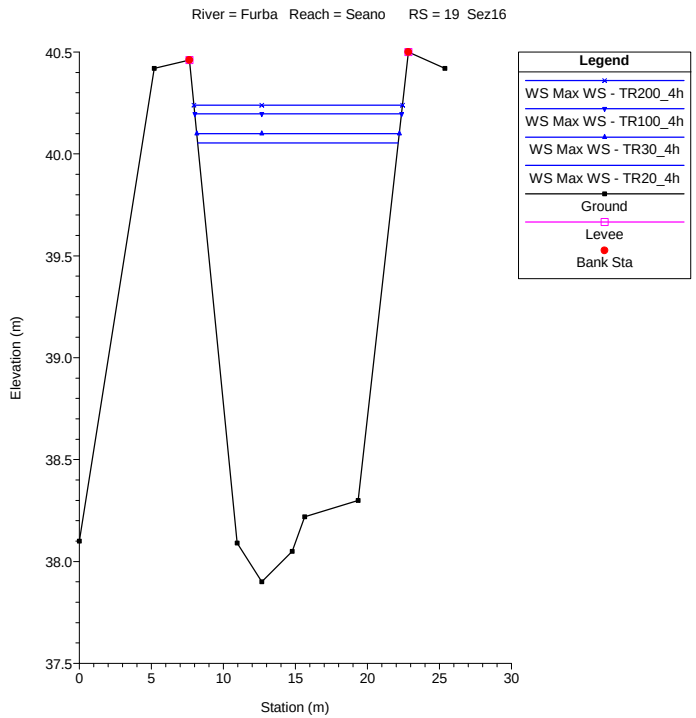
River = Furba Reach = Seano RS = 19 Sez16
Legend
WS Max WS - TR200_4h
WS Max WS - TR100_4h
WS Max WS - TR30_4h
WS Max WS - TR20_4h
Ground
Levee
Bank Sta
Elevation (m)
Station (m)

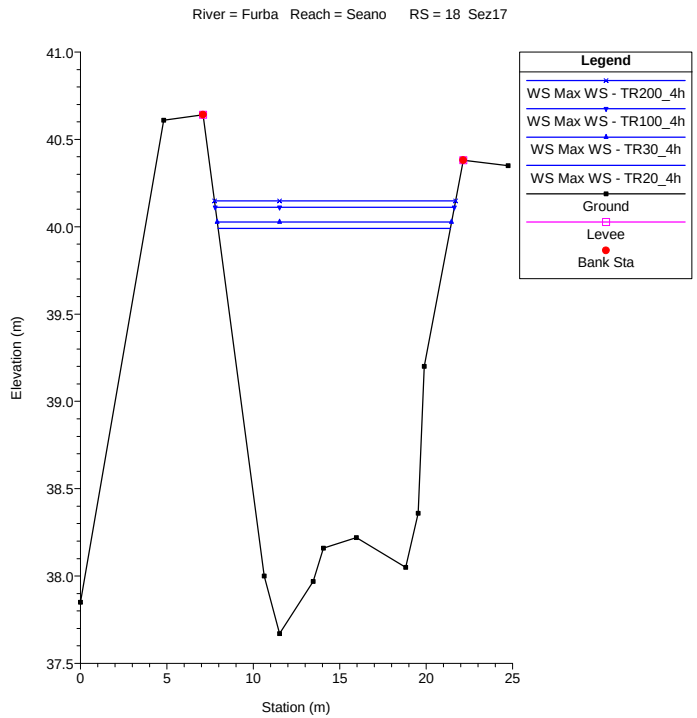
River = Furba Reach = Seano RS = 18 Sez17
Legend
WS Max WS - TR200_4h
WS Max WS - TR100_4h
WS Max WS - TR30_4h
WS Max WS - TR20_4h
Ground
Levee
Bank Sta
Elevation (m)
Station (m)

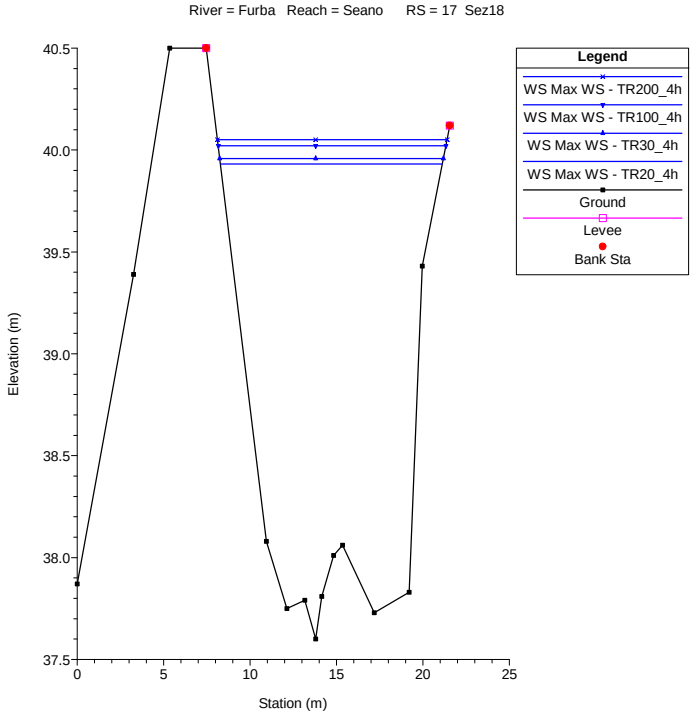
River = Furba Reach = Seano RS = 17 Sez18
Legend
WS Max WS - TR200_4h
WS Max WS - TR100_4h
WS Max WS - TR30_4h
WS Max WS - TR20_4h
Ground
Levee
Bank Sta
Elevation (m)
Station (m)

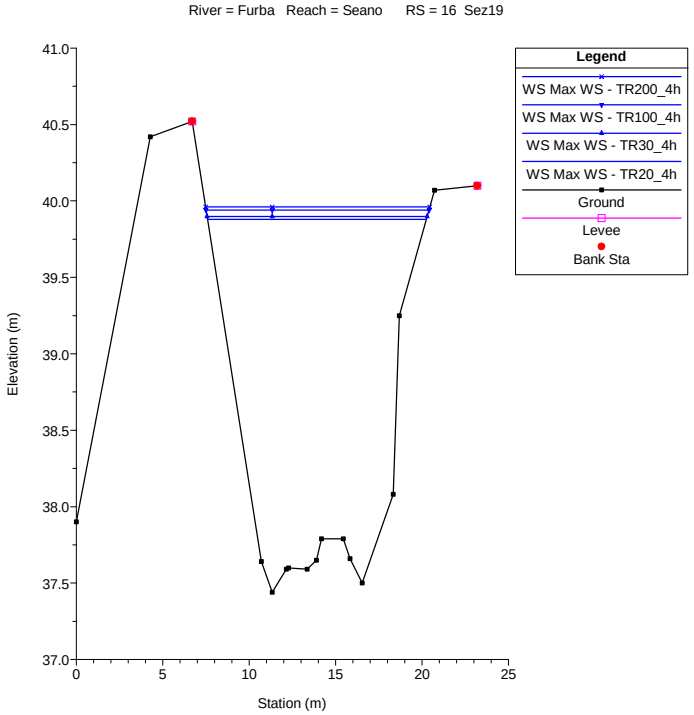
River = Furba Reach = Seano RS = 16 Sez19
Legend
WS Max WS - TR200_4h
WS Max WS - TR100_4h
WS Max WS - TR30_4h
WS Max WS - TR20_4h
Ground
Levee
Bank Sta
Elevation (m)
Station (m)

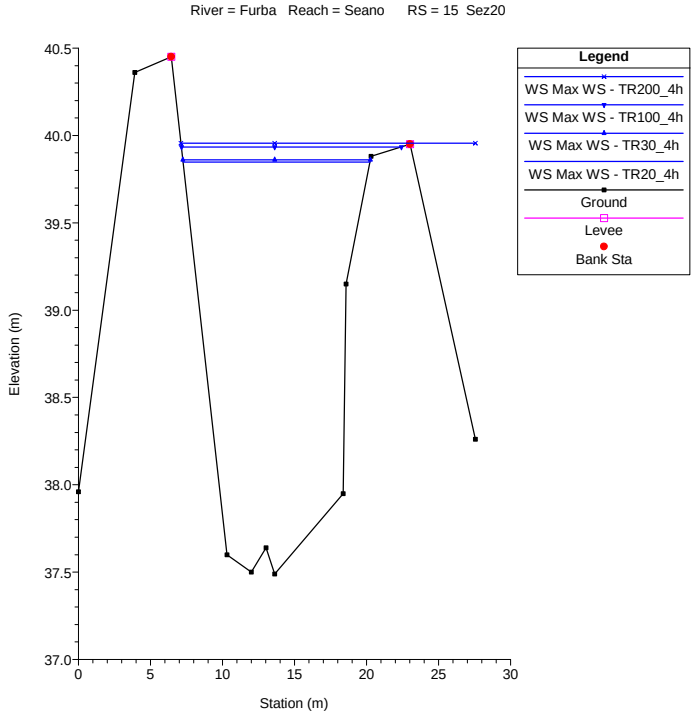
River = Furba Reach = Seano RS = 15 Sez20
Legend
WS Max WS - TR200_4h
WS Max WS - TR100_4h
WS Max WS - TR30_4h
WS Max WS - TR20_4h
Ground
Levee
Bank Sta
Elevation (m)
Station (m)

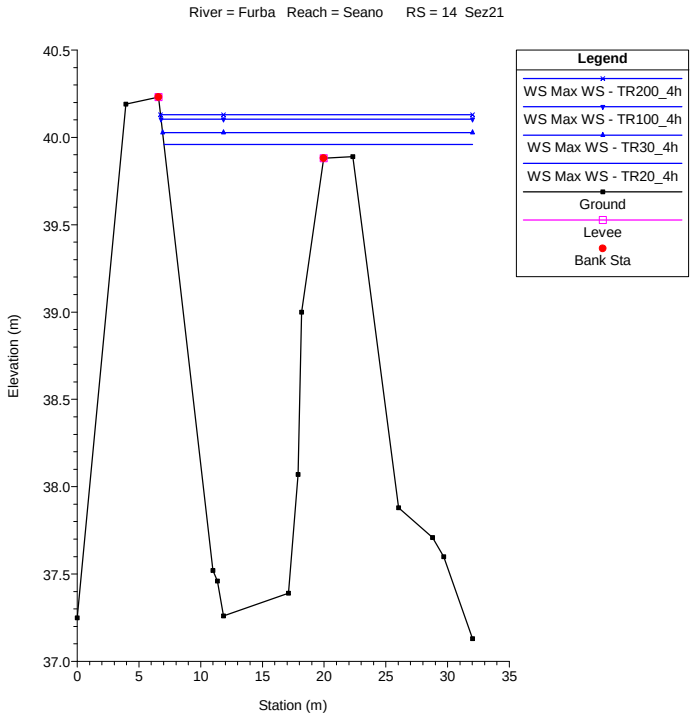
River = Furba Reach = Seano RS = 14 Sez21
Legend
WS Max WS - TR200_4h
WS Max WS - TR100_4h
WS Max WS - TR30_4h
WS Max WS - TR20_4h
Ground
Levee
Bank Sta
Elevation (m)
Station (m)

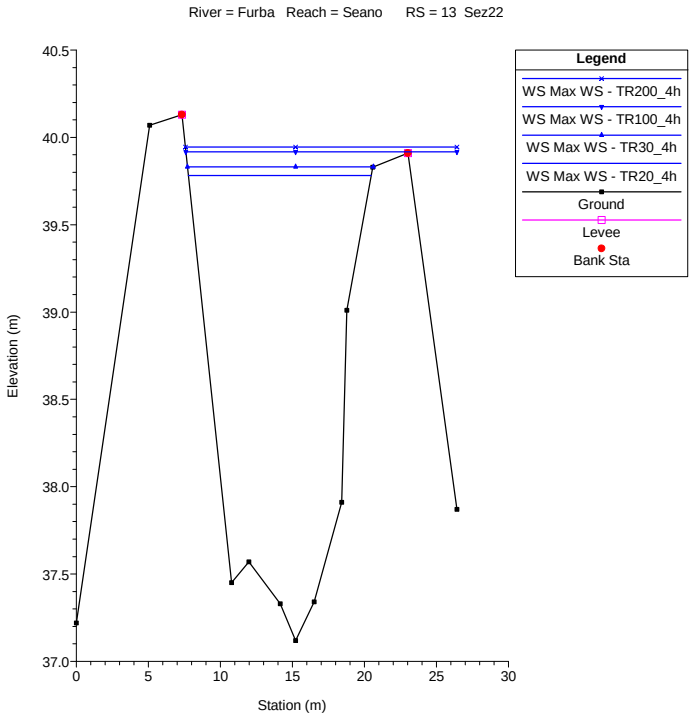
River = Furba Reach = Seano RS = 13 Sez22
Legend
WS Max WS - TR200_4h
WS Max WS - TR100_4h
WS Max WS - TR30_4h
WS Max WS - TR20_4h
Ground
Levee
Bank Sta
Elevation (m)
Station (m)

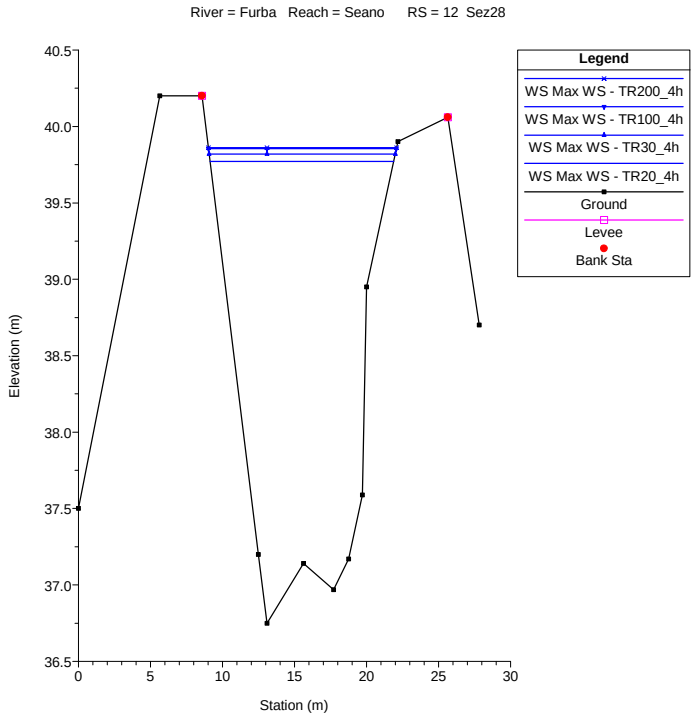
River = Furba Reach = Seano RS = 12 Sez28
Legend
WS Max WS - TR200_4h
WS Max WS - TR100_4h
WS Max WS - TR30_4h
WS Max WS - TR20_4h
Ground
Levee
Bank Sta
Elevation (m)
Station (m)

River = Furba Reach = Seano RS = 11 Sez29

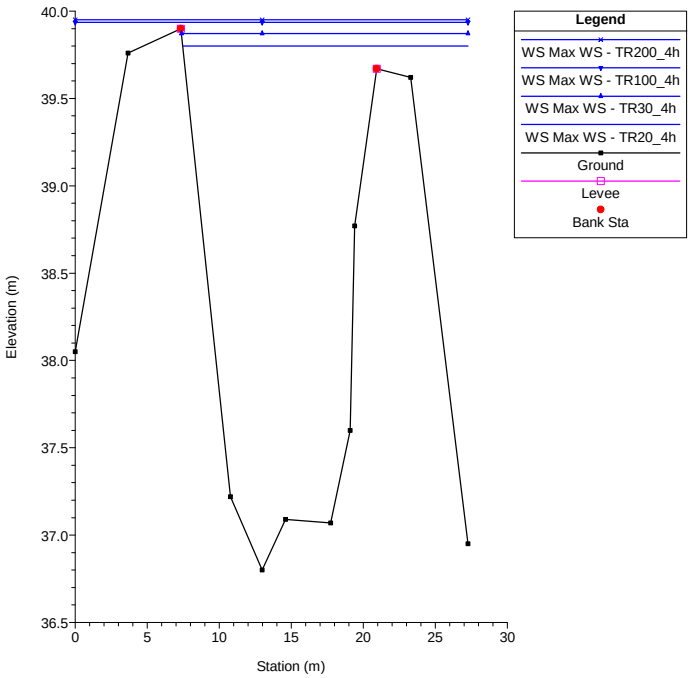


River = Furba Reach = Seano RS = 10 Sez30

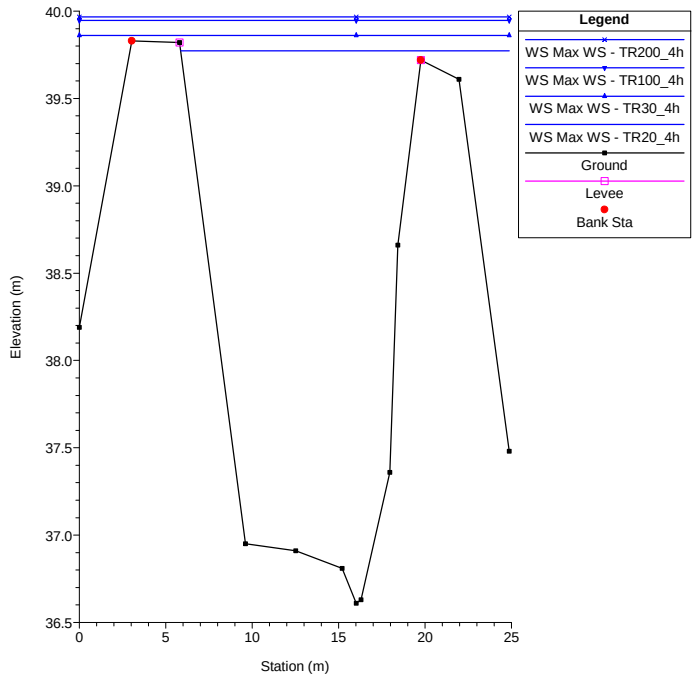


River = Furba Reach = Seano RS = 9.1 Sez31_PonteValle

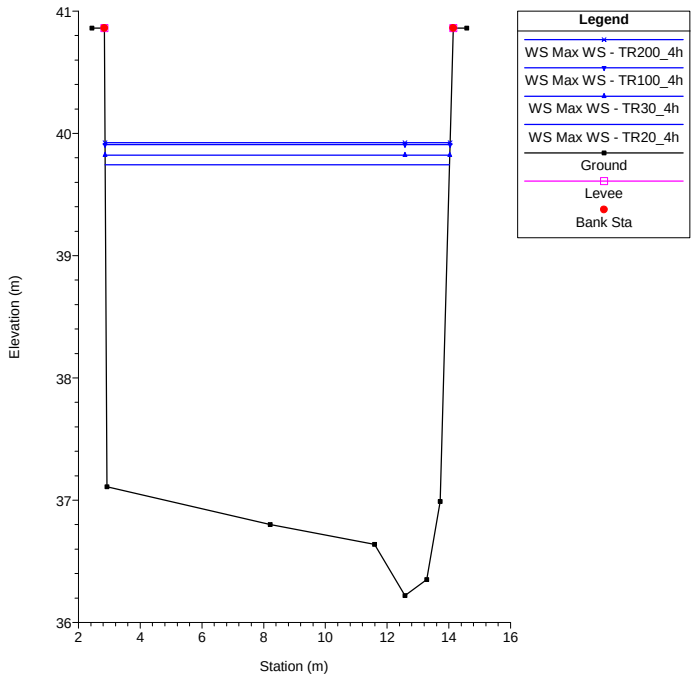


River = Furba Reach = Seano RS = 9.05 BR

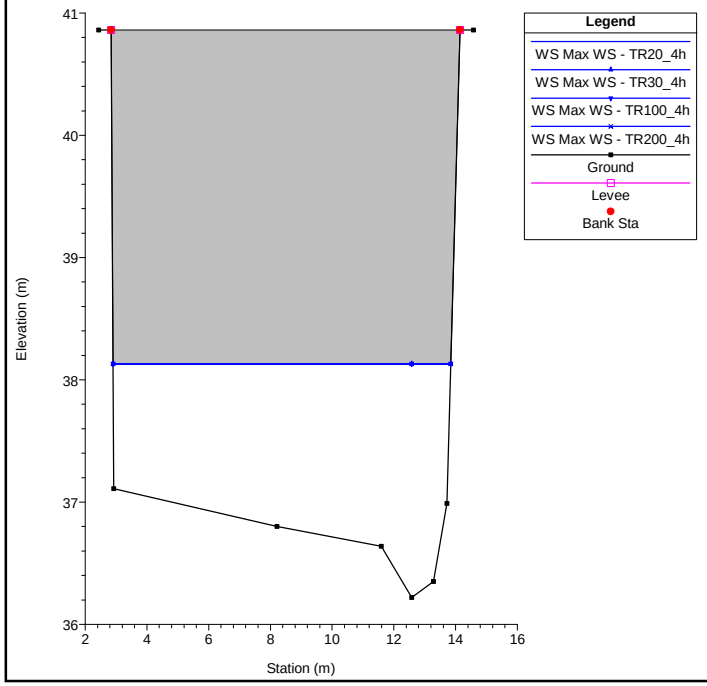


River = Furba Reach = Seano RS = 9.05 BR

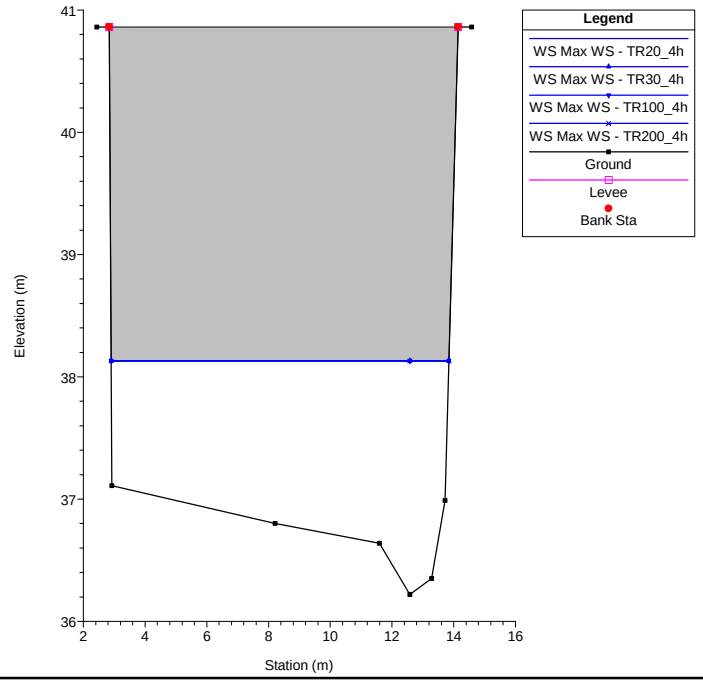


River = Furba Reach = Seano RS = 9 Sez31_PonteValle

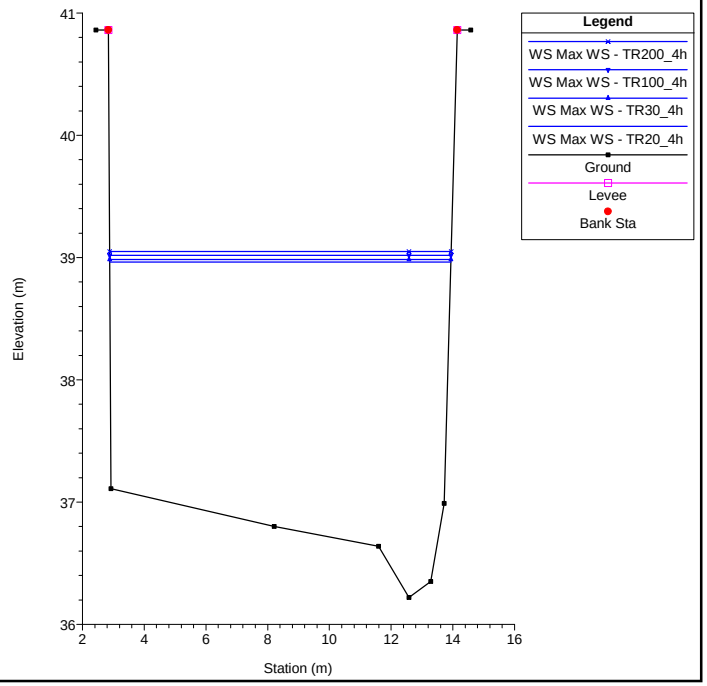

River = Furba Reach = Seano RS = 8 Sez32

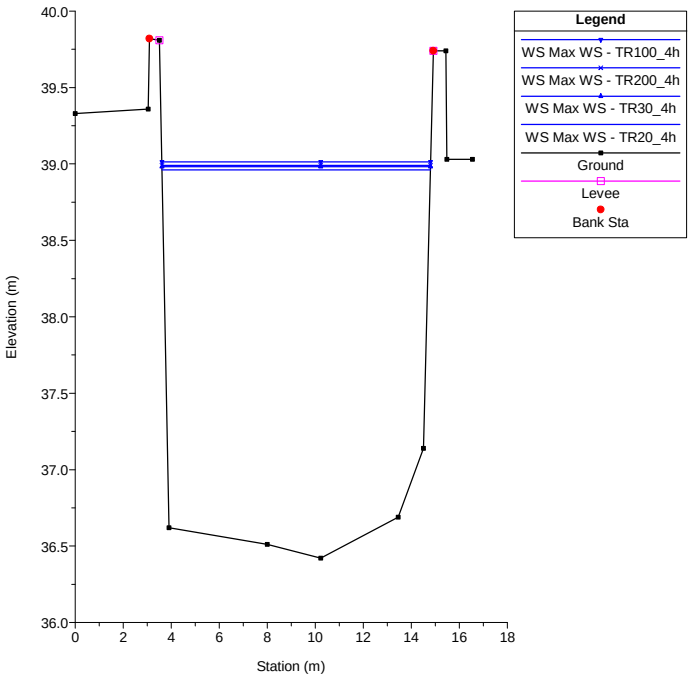


River = Furba Reach = Seano RS = 7 Sez33

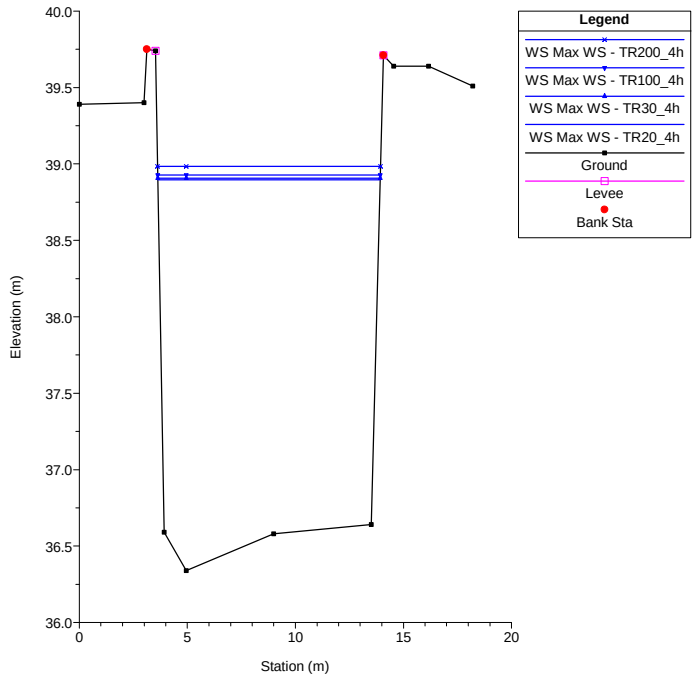


River = Furba Reach = Seano RS = 6.1 Sez34

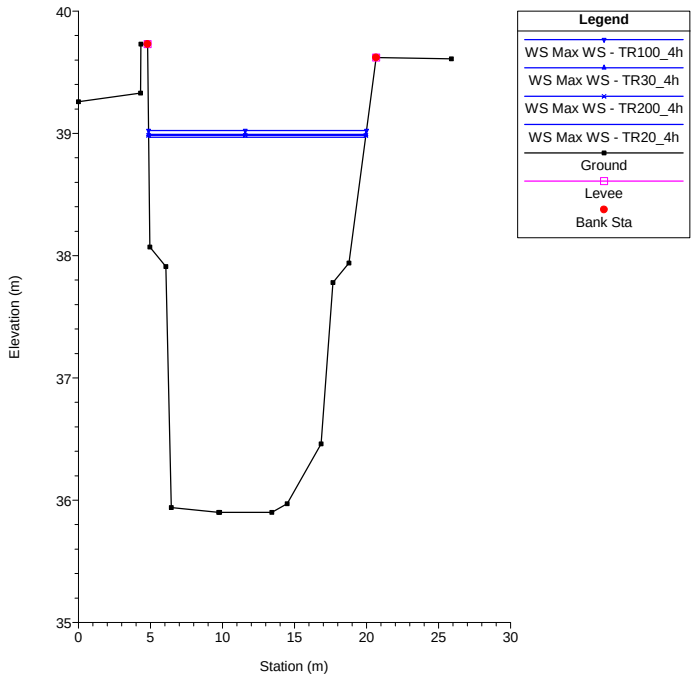


River = Furba Reach = Seano RS = 6 Sez34

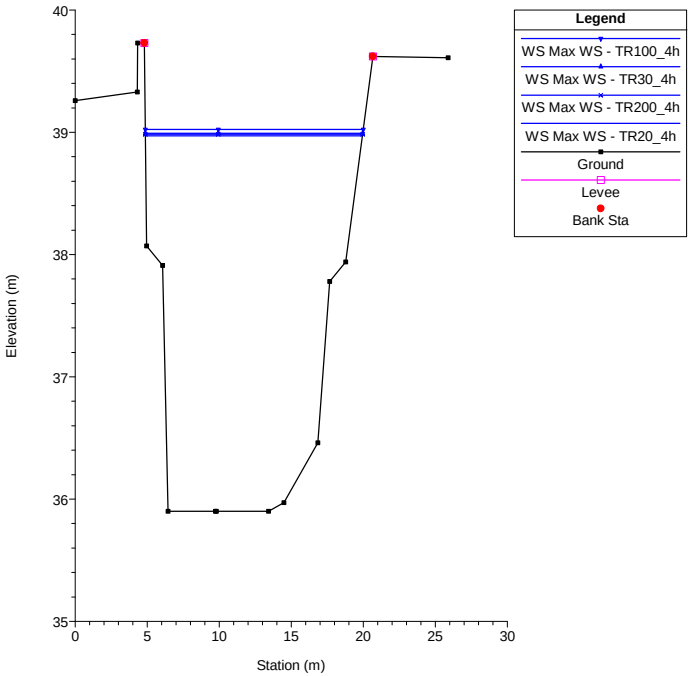


River = Furba Reach = Seano RS = 5.66666*

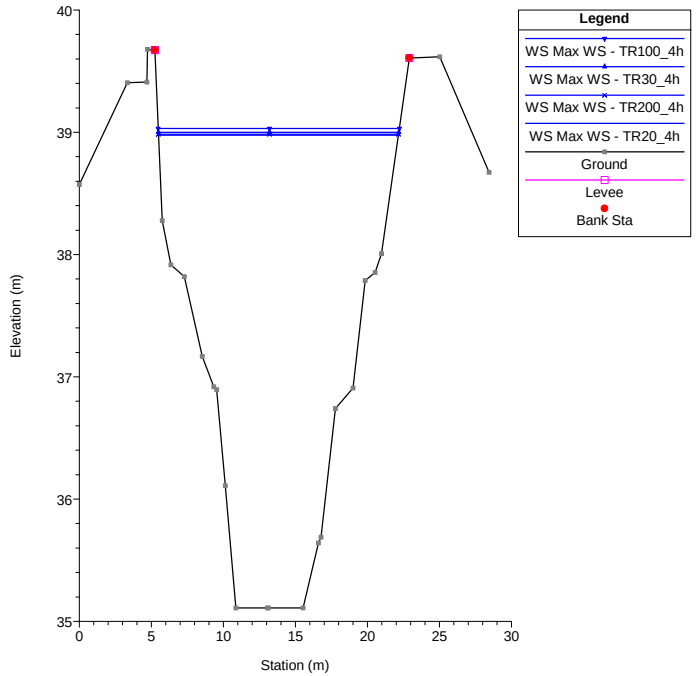


River = Furba Reach = Seano RS = 5.33333*

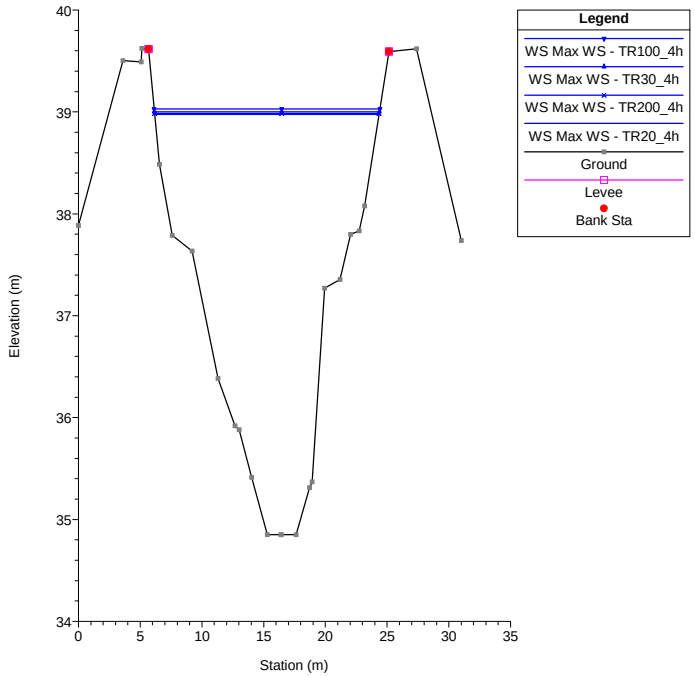

River = Furba Reach = Seano RS = 5 Sez35

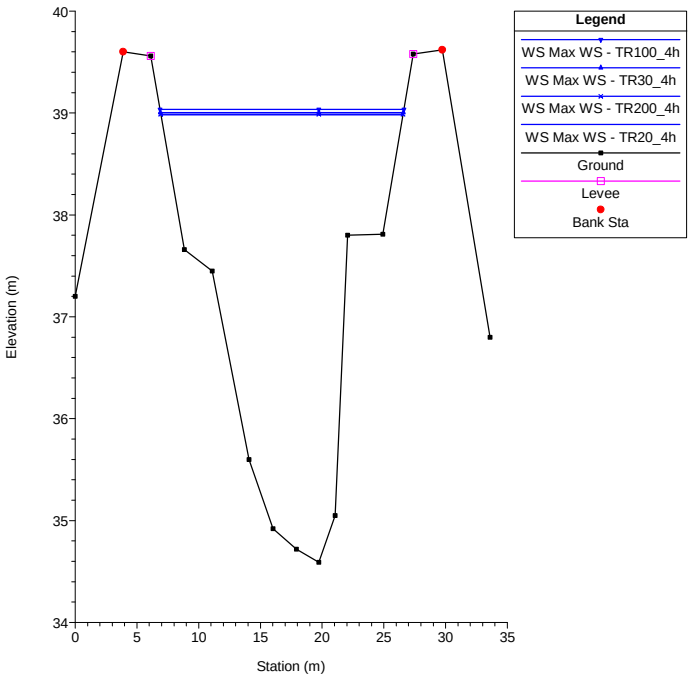


River = Furba Reach = Seano RS = 4.66666*

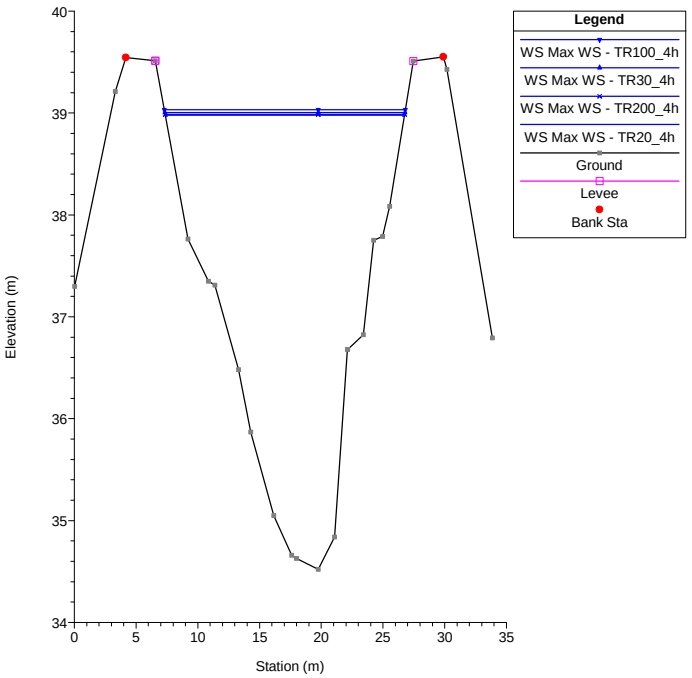


River = Furba Reach = Seano RS = 4.33333*

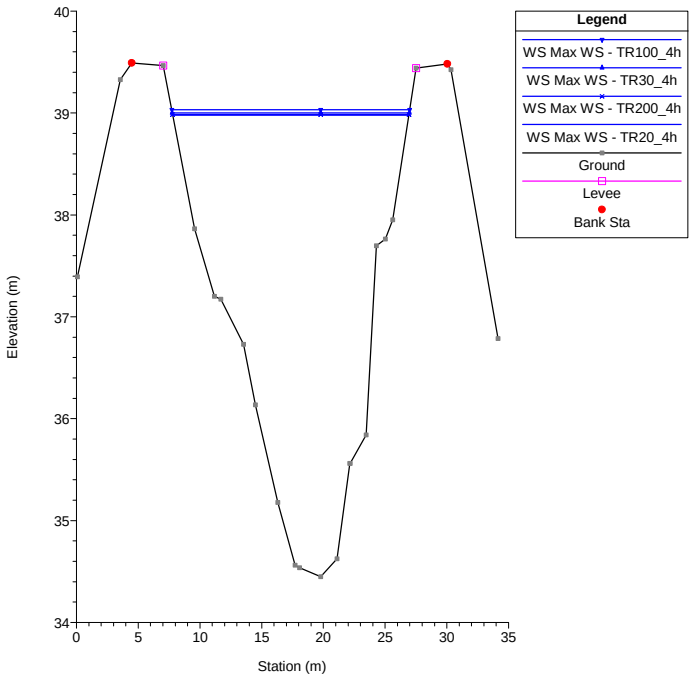


River = Furba Reach = Seano RS = 4 Sez36

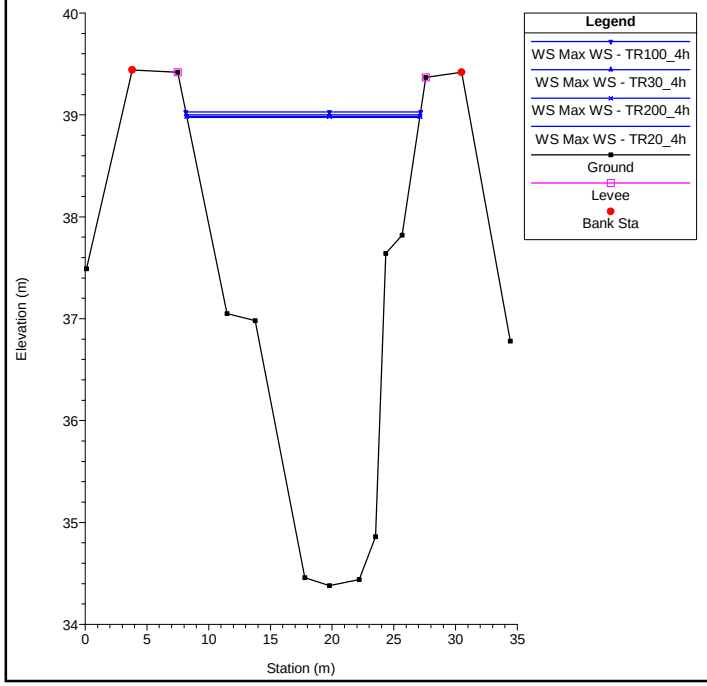


River = Furba Reach = Seano RS = 3 Sez37

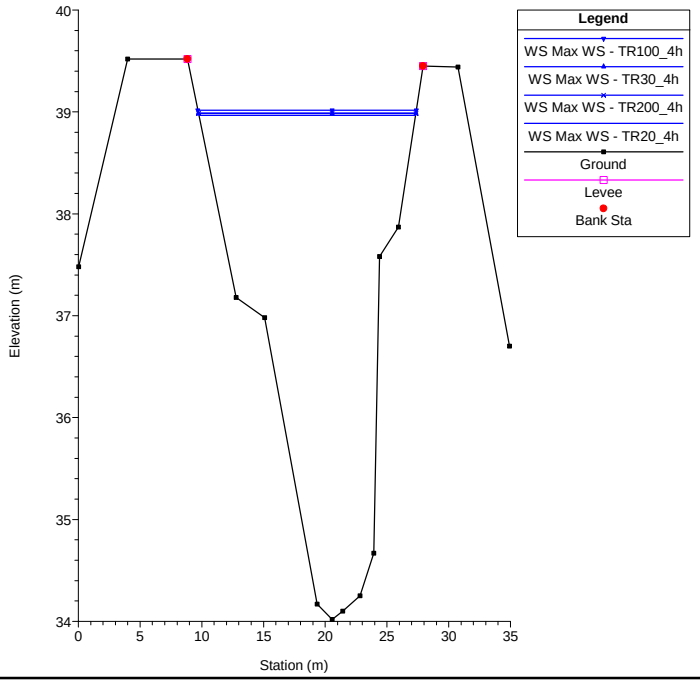


River = Furba Reach = Seano RS = 2.66666*

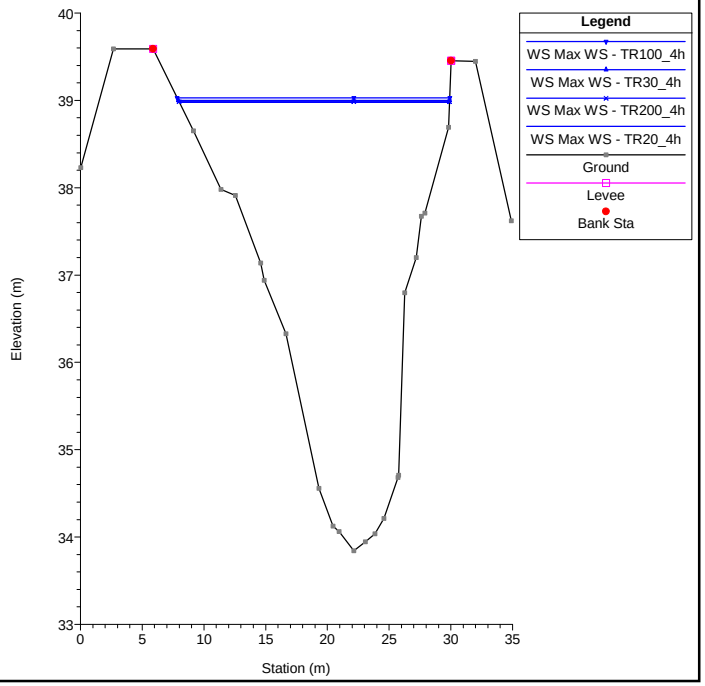

River = Furba  Reach = Seano  RS = 2.33333*

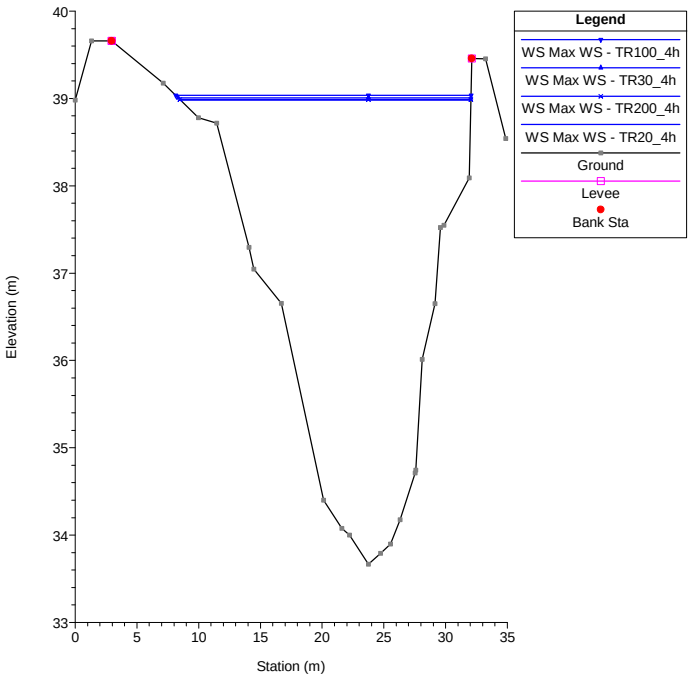


River = Furba  Reach = Seano  RS = 2  Sez38

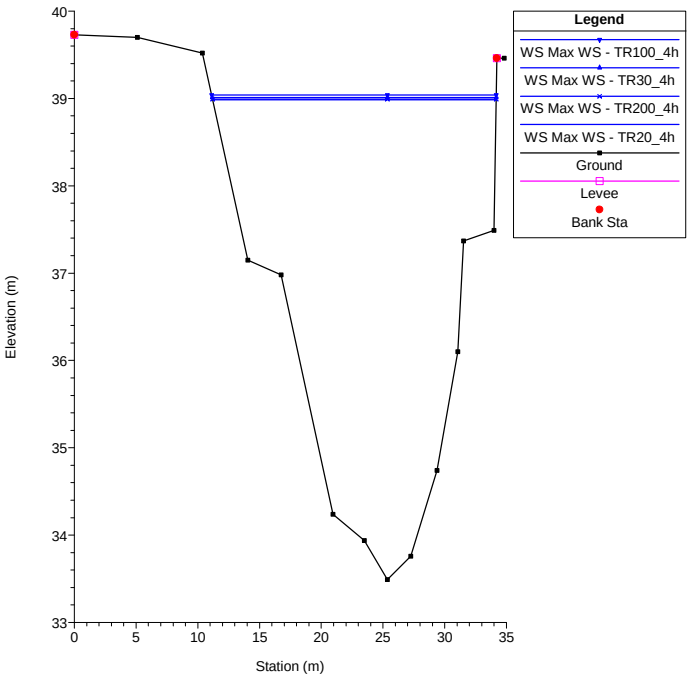


River = Furba  Reach = Seano  RS = 1  Sez.39

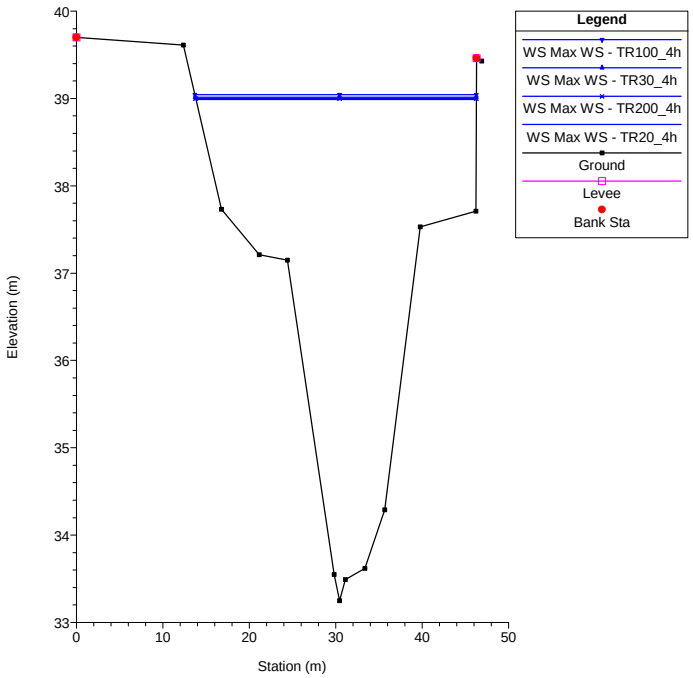

River = Furba Reach = Seano RS = 43 Copia della Sez6_Hydea_traslata di +0.77

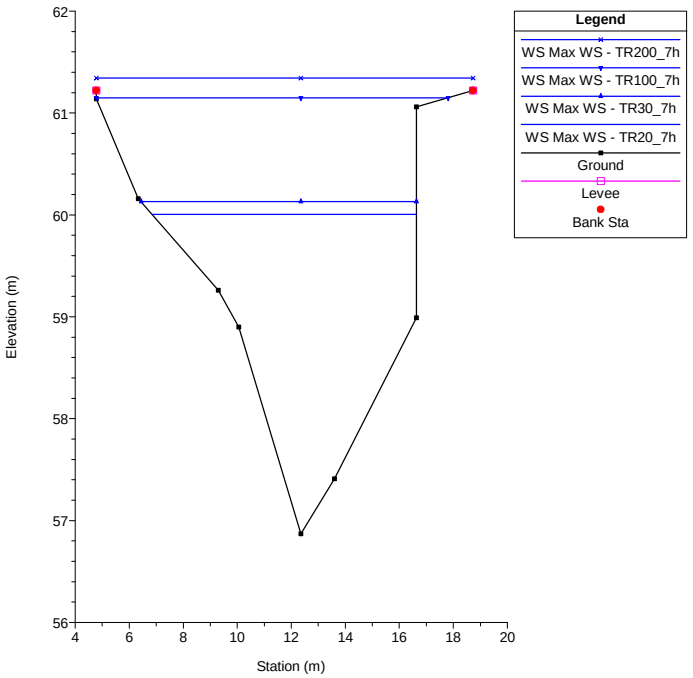


River = Furba Reach = Seano RS = 42 Copia della Sez6_Hydea_traslata di +0.77

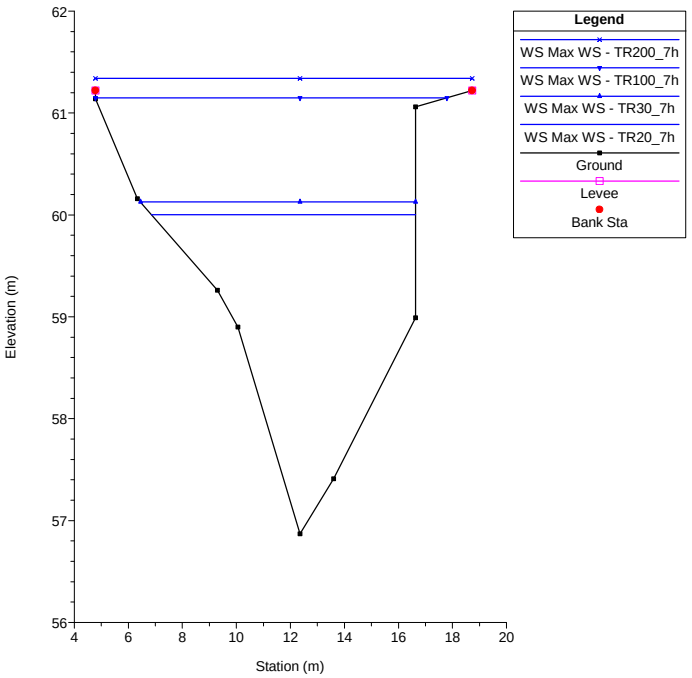


River = Furba Reach = Seano RS = 41.1 Sez6_Hydea_traslata di +0.77

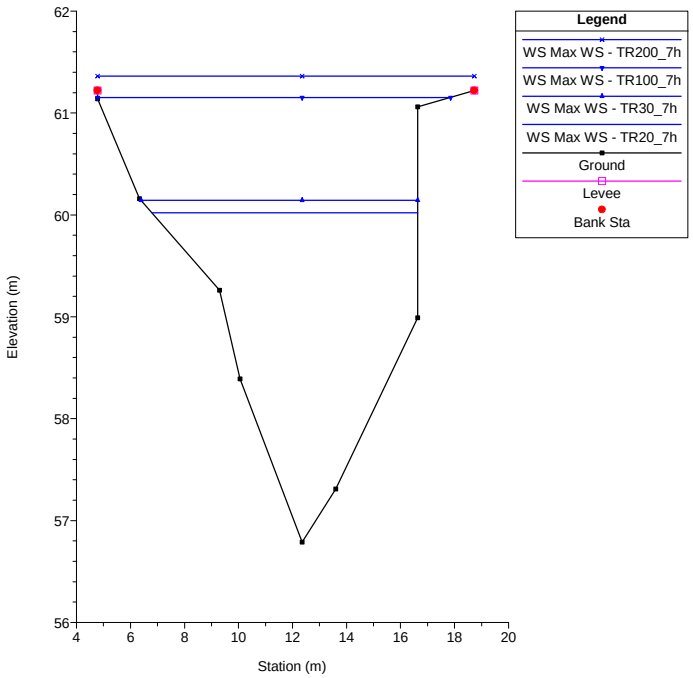


River = Furba Reach = Seano RS = 41.05 BR

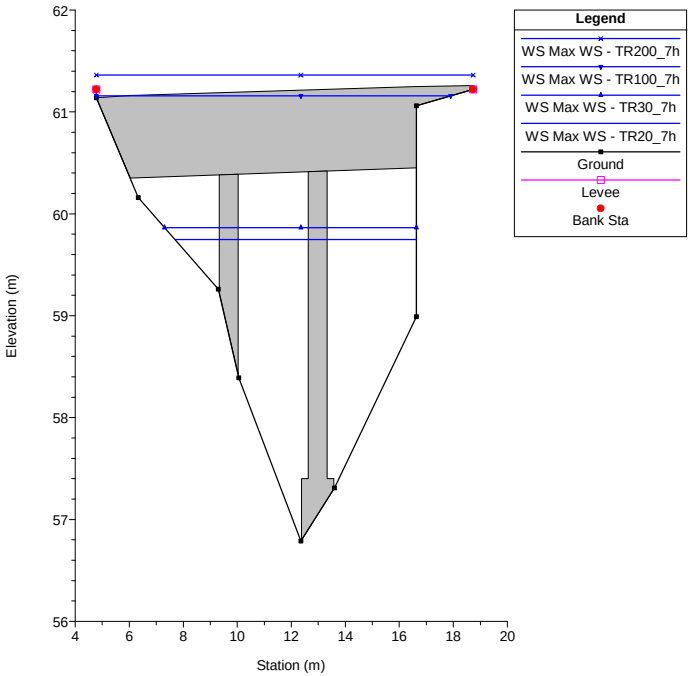


River = Furba Reach = Seano RS = 41.05 BR

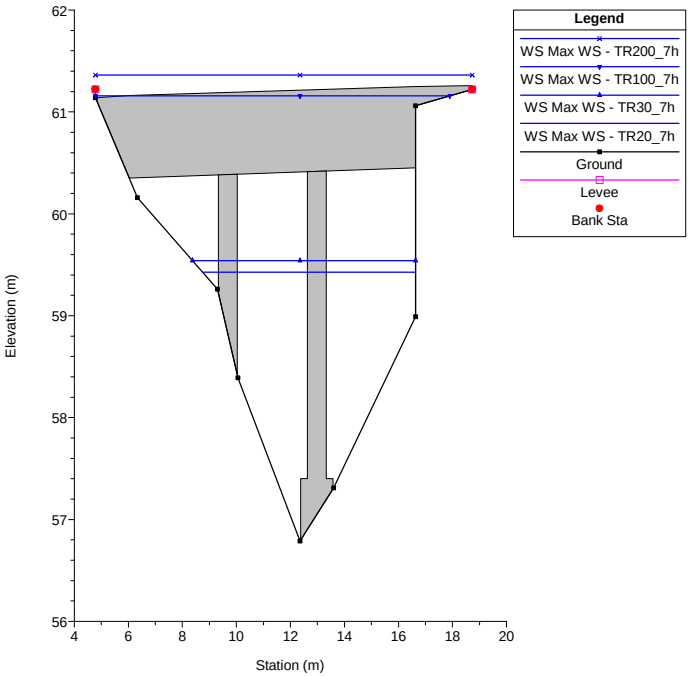


River = Furba Reach = Seano RS = 41 Sez6b_Hydea traslata di +0.77

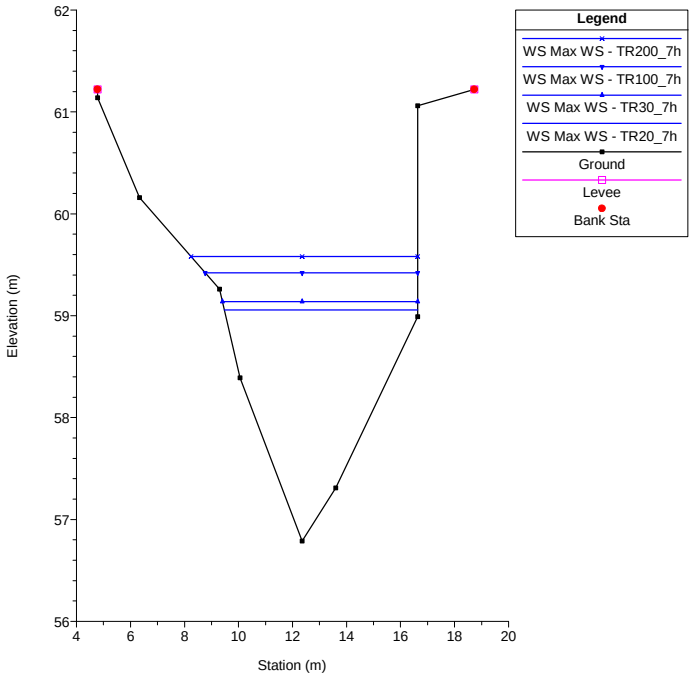

River = Furba Reach = Seano RS = 40.4222*

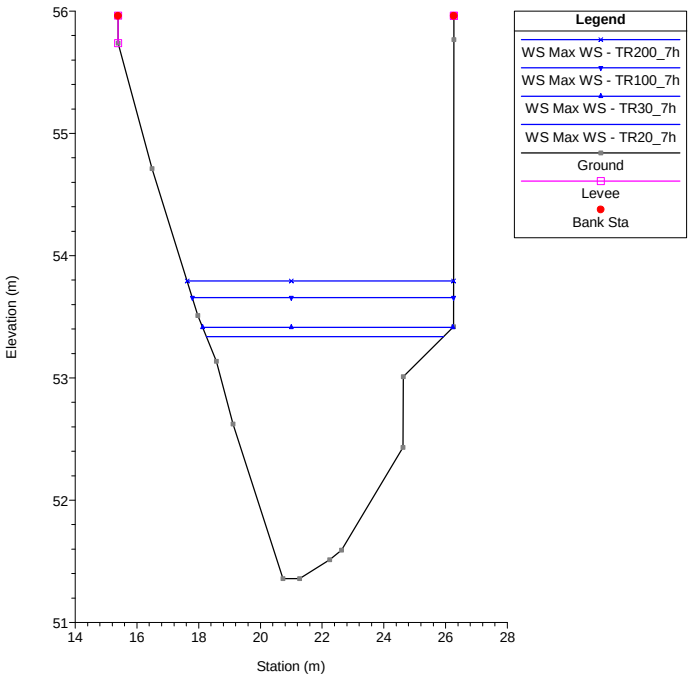


River = Furba Reach = Seano RS = 40.3777*

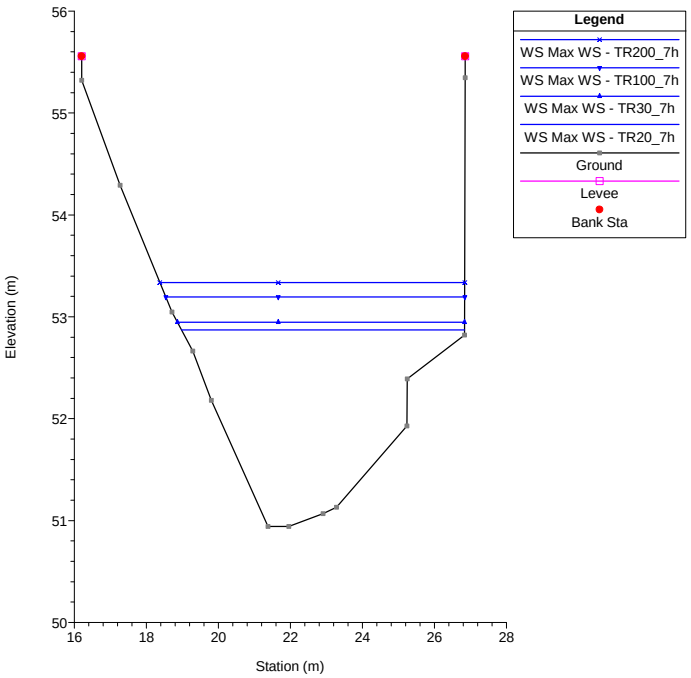


River = Furba Reach = Seano RS = 40.3333*

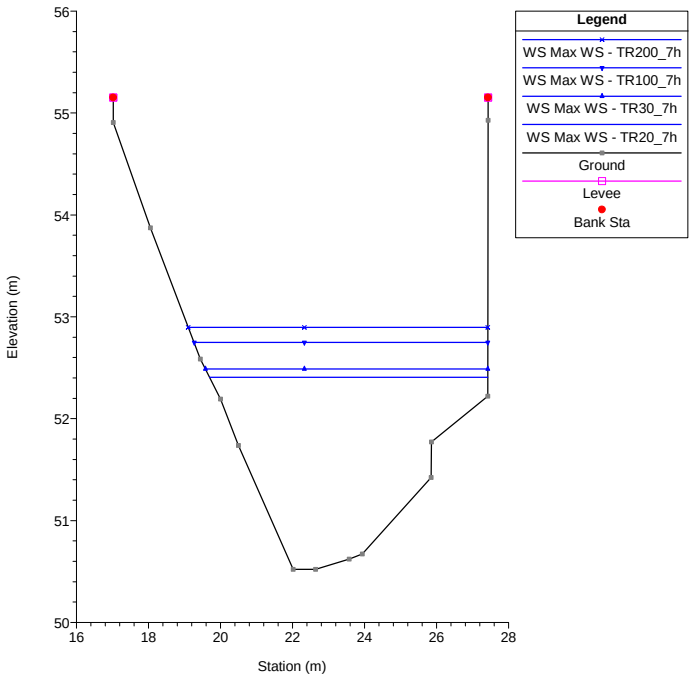


River = Furba Reach = Seano RS = 40.2888*

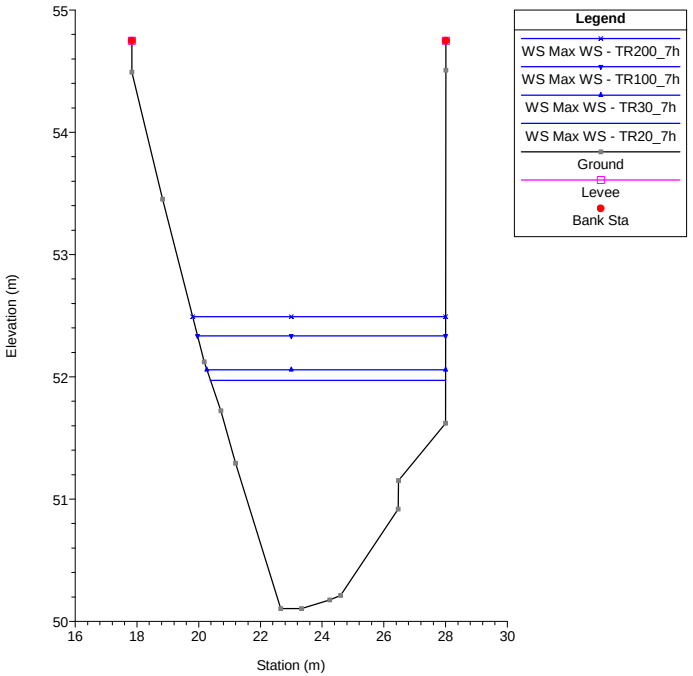


River = Furba Reach = Seano RS = 40.2444*

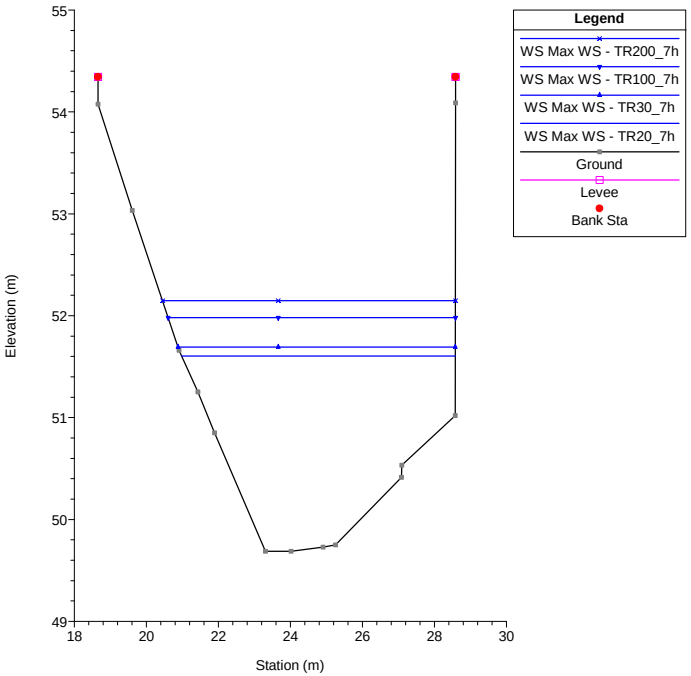


River = Furba Reach = Seano RS = 40.2 Copia della Sez5_Hydea traslata di +0.77

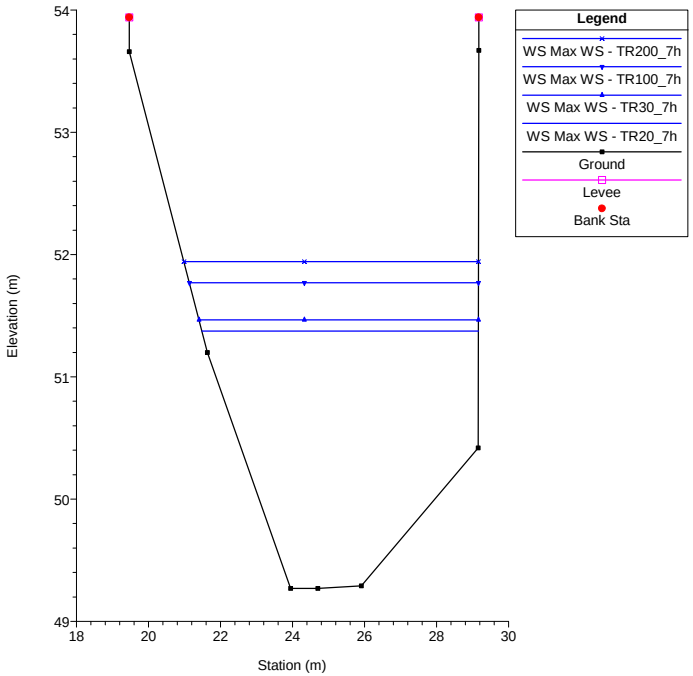

River = Furba Reach = Seano RS = 40.9555*

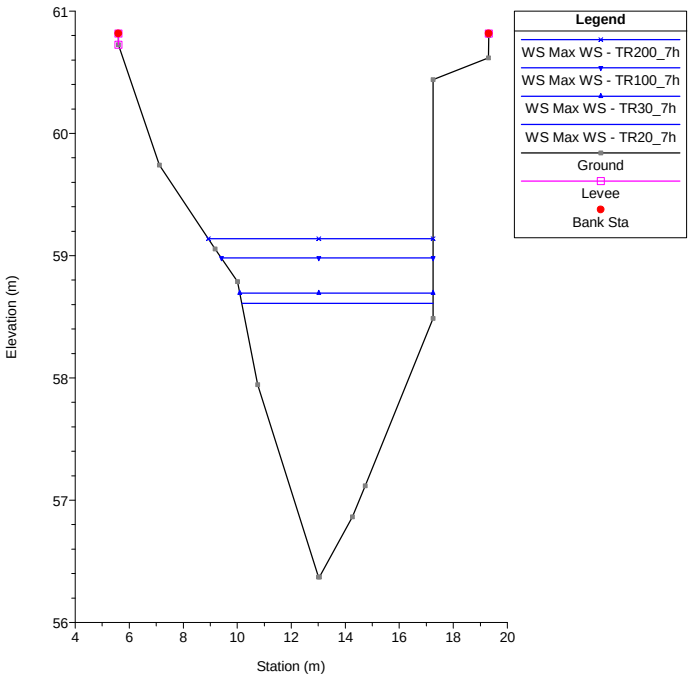


River = Furba Reach = Seano RS = 40.9111*

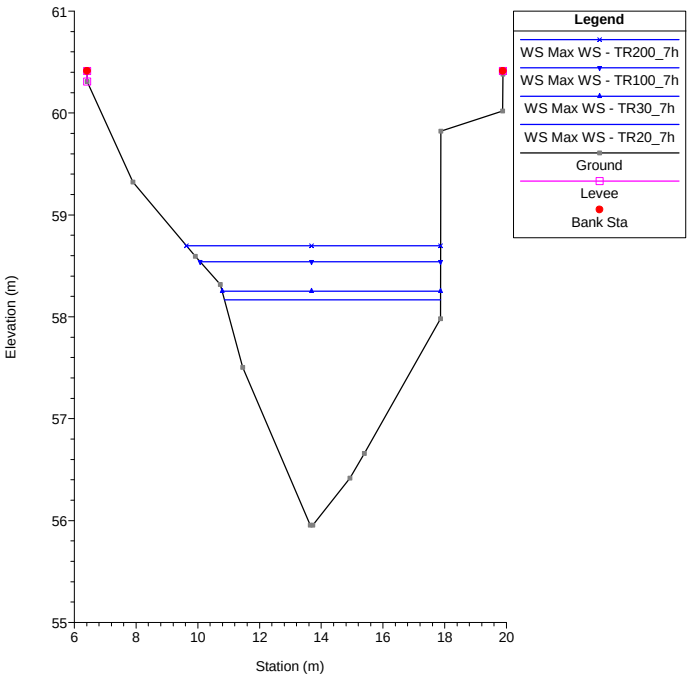


River = Furba Reach = Seano RS = 40.8666*

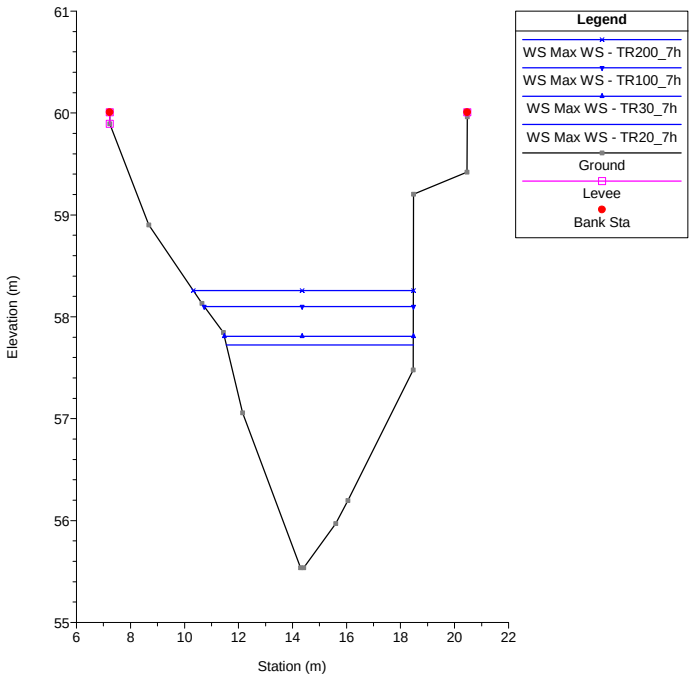


River = Furba Reach = Seano RS = 40.8222*

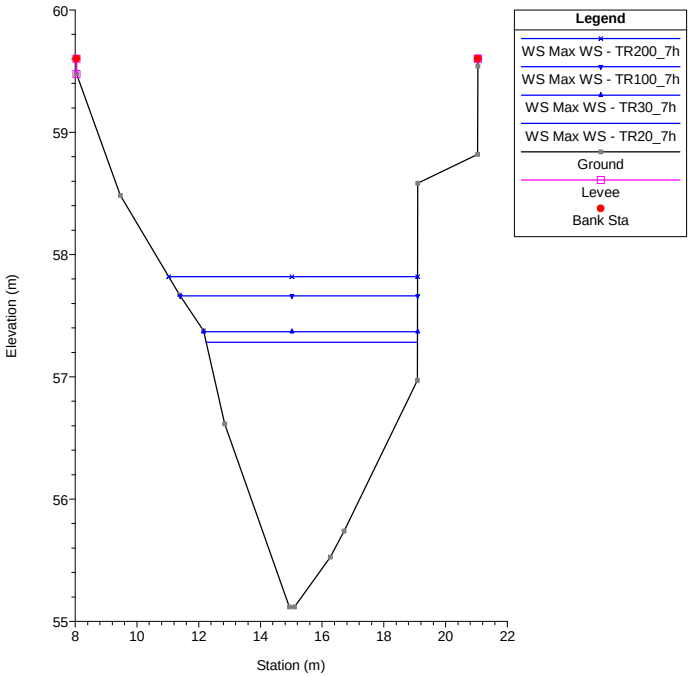


River = Furba Reach = Seano RS = 40.7777*

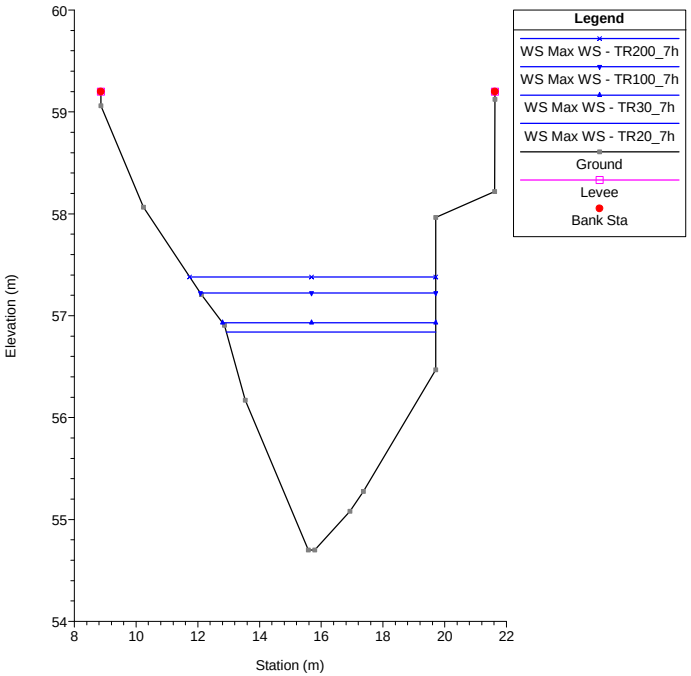


River = Furba Reach = Seano RS = 40.7333*

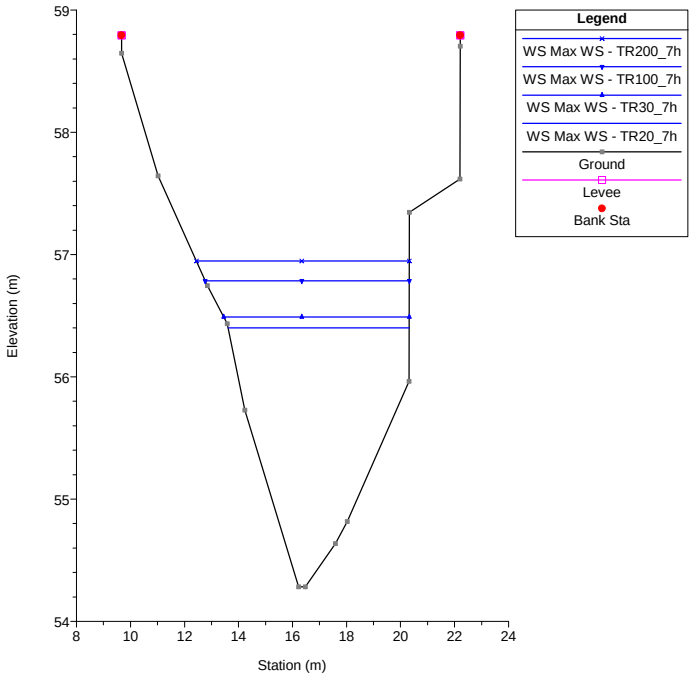

River = Furba Reach = Seano RS = 40.6888*

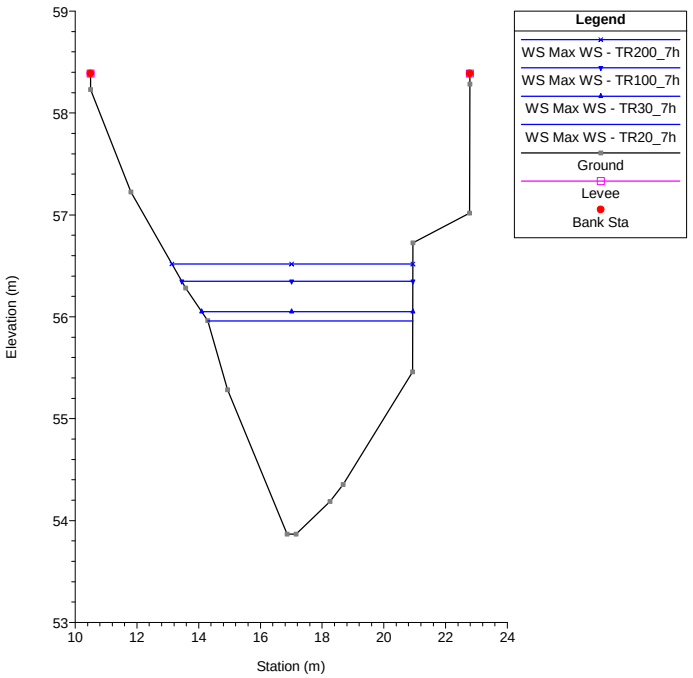


River = Furba Reach = Seano RS = 40.6444*

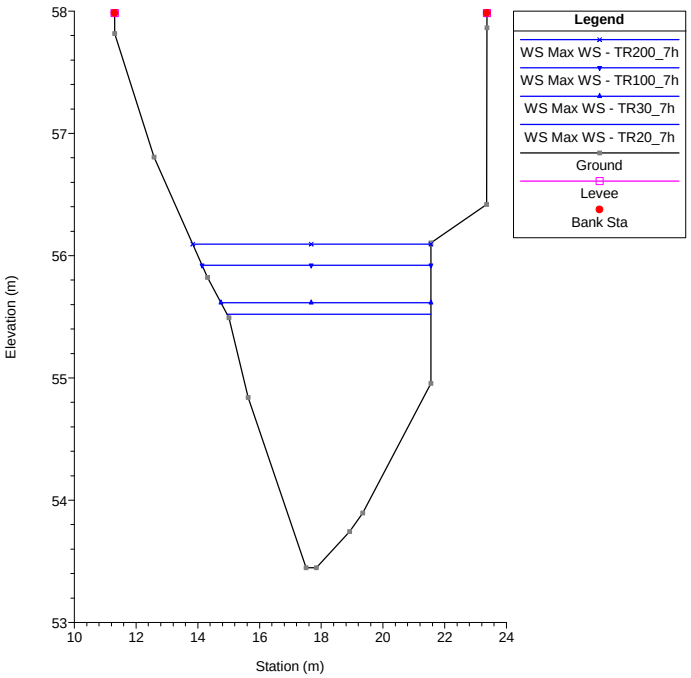


River = Furba Reach = Seano RS = 40.6*

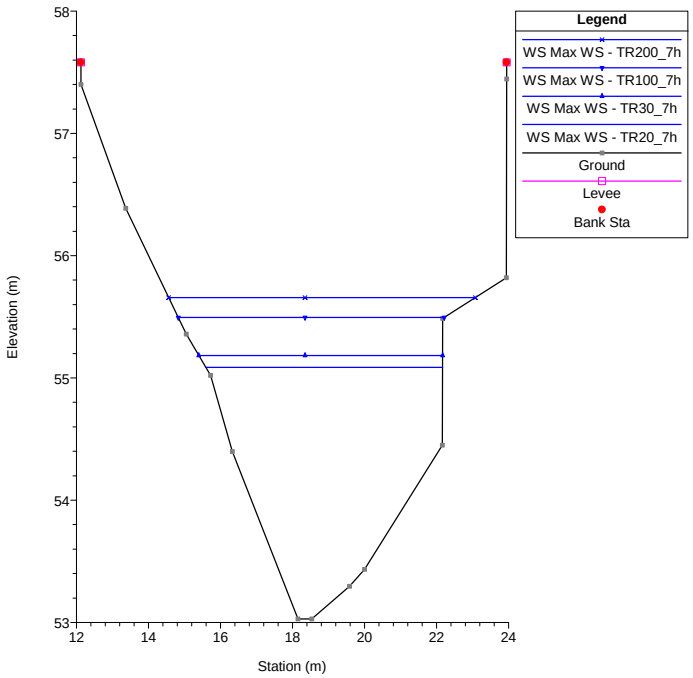


River = Furba Reach = Seano RS = 40.5555*

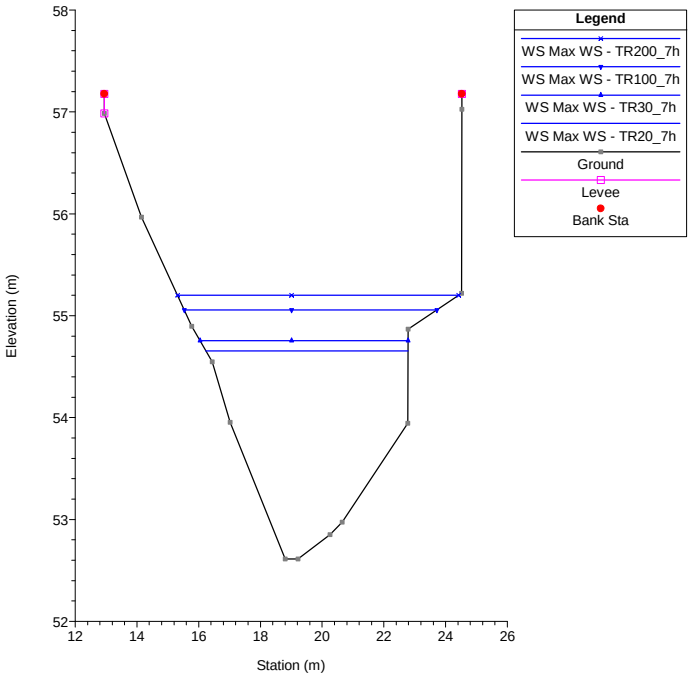


River = Furba Reach = Seano RS = 40.5111*

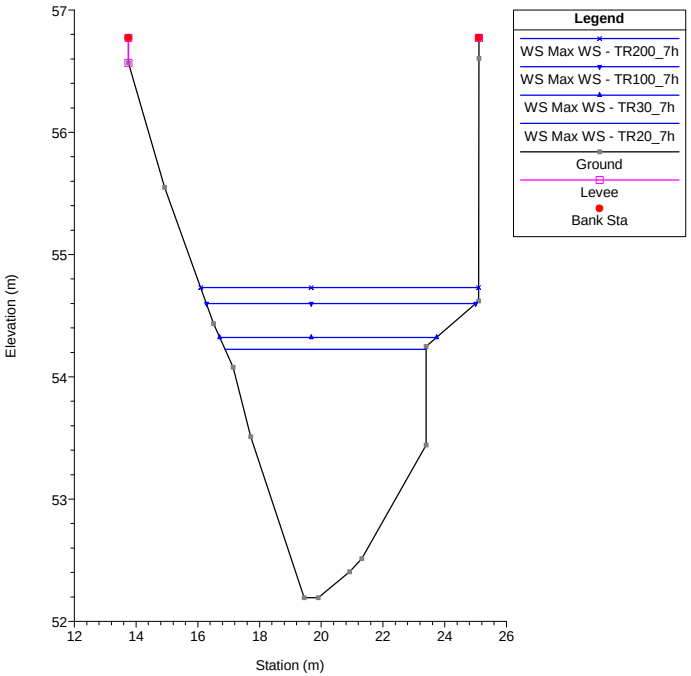


River = Furba Reach = Seano RS = 40.4666*

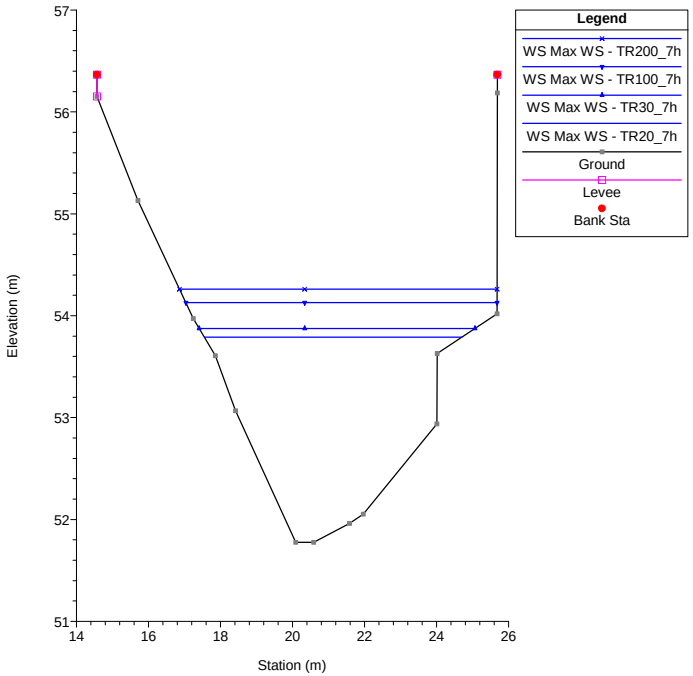

River = Furba Reach = Seano RS = 40.1 Sez5_Hydea traslata di +0.77

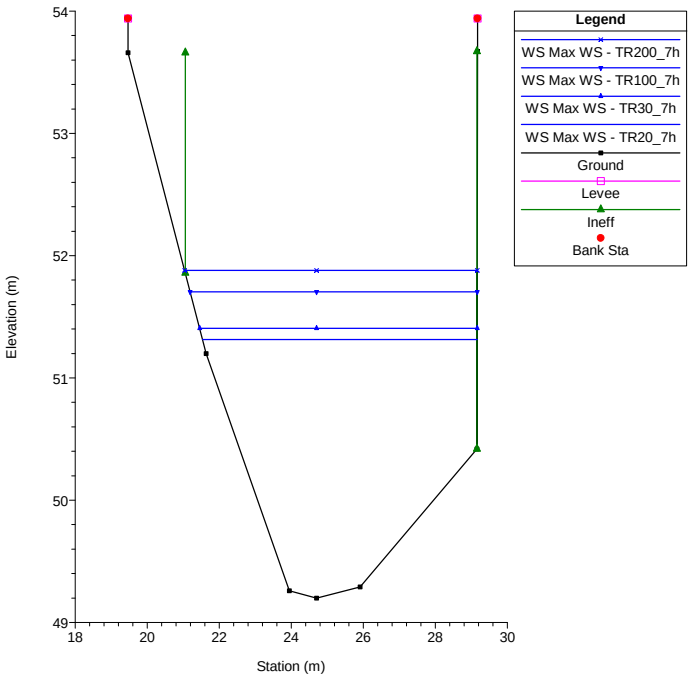


River = Furba Reach = Seano RS = 40.05 BR

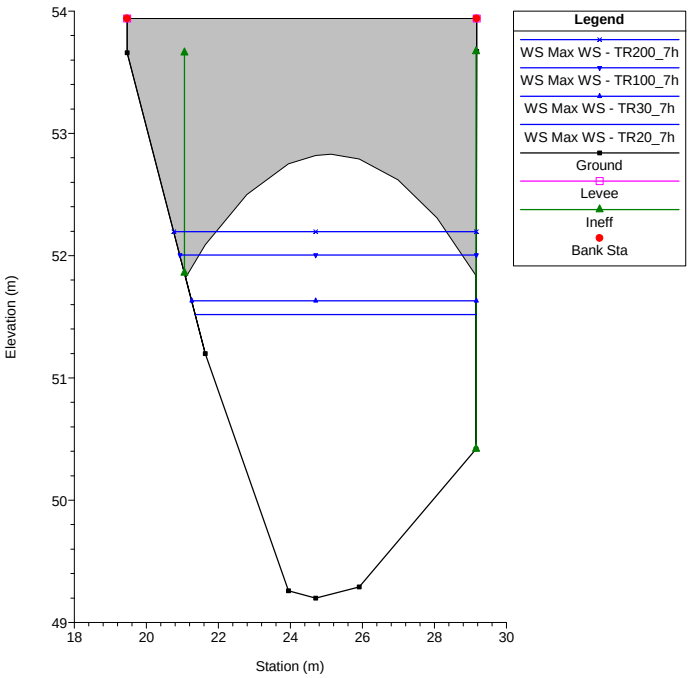


River = Furba Reach = Seano RS = 40.05 BR

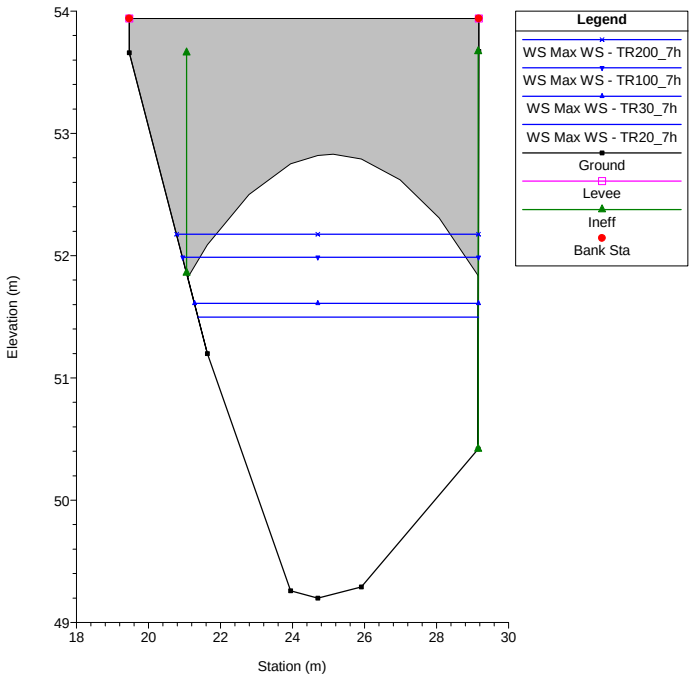


River = Furba Reach = Seano RS = 40 Sez5b_Hydea traslata di +0.77

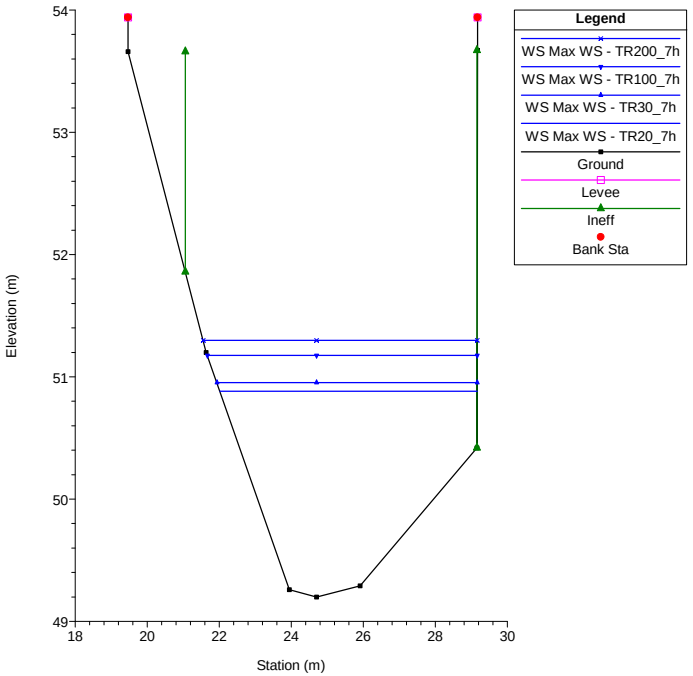


River = Furba Reach = Seano RS = 39.9*

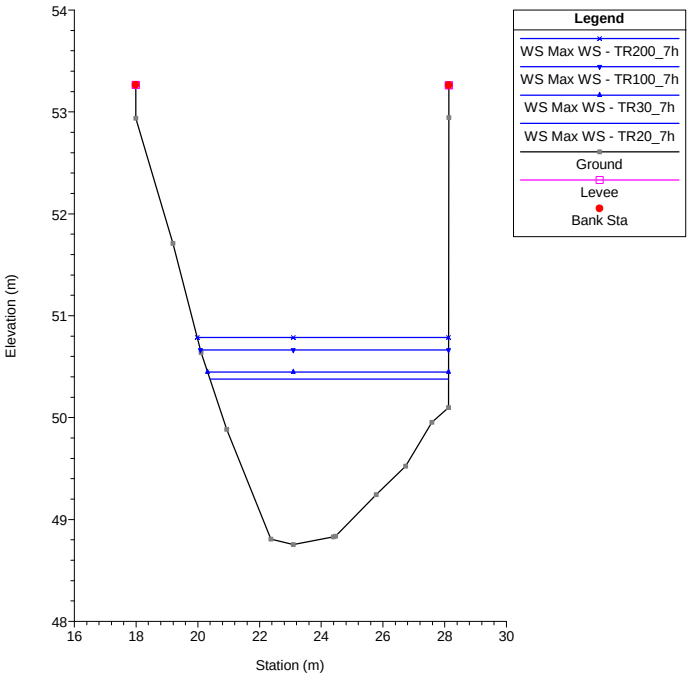


River = Furba Reach = Seano RS = 39.8*

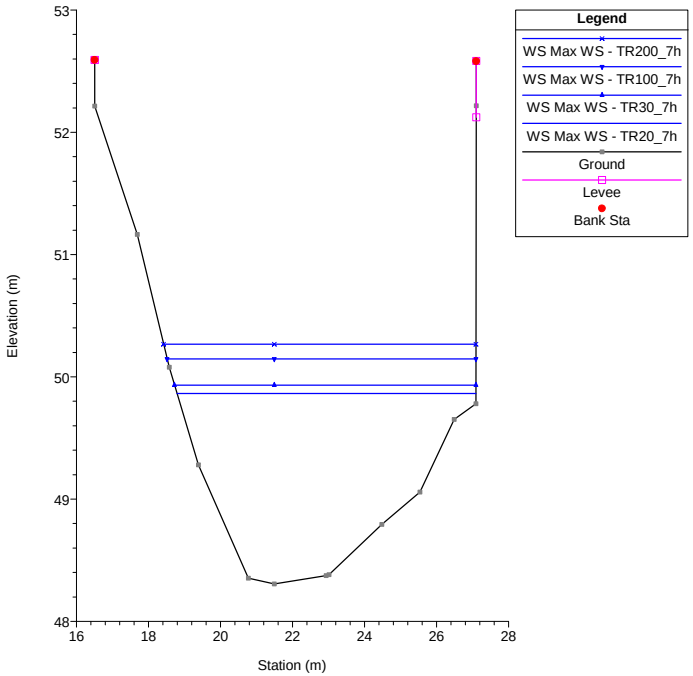

River = Furba Reach = Seano RS = 39.7*

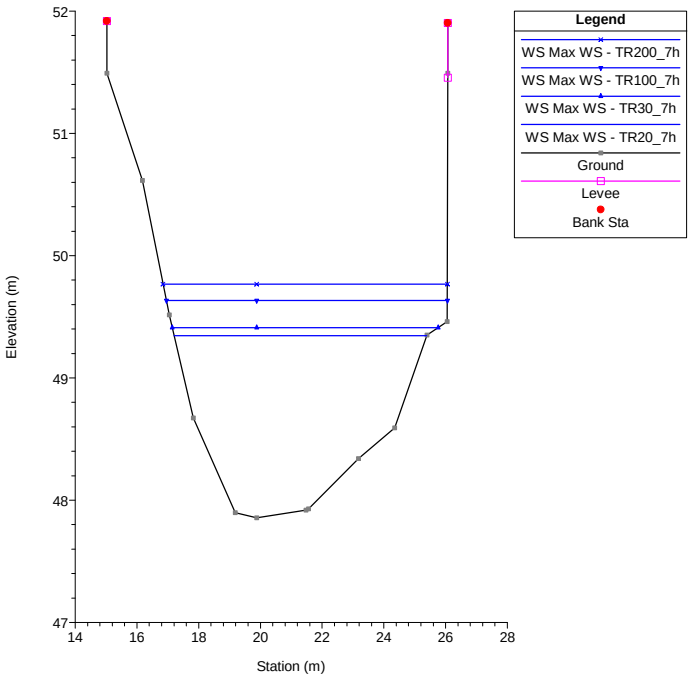


River = Furba Reach = Seano RS = 39.6*

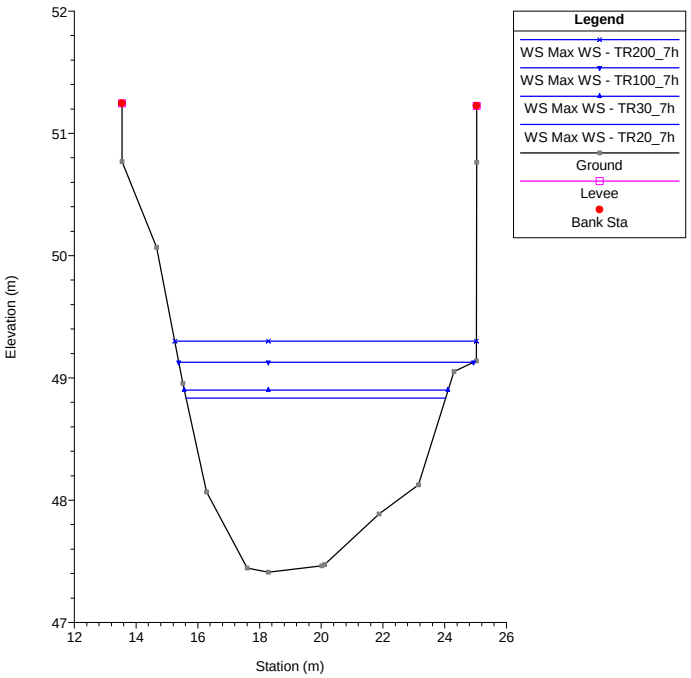


River = Furba Reach = Seano RS = 39.5*

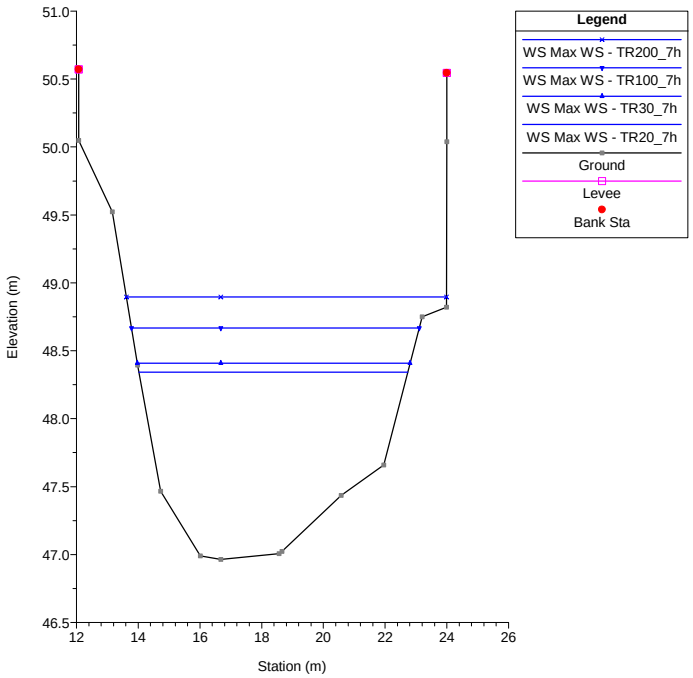


River = Furba Reach = Seano RS = 39.4*

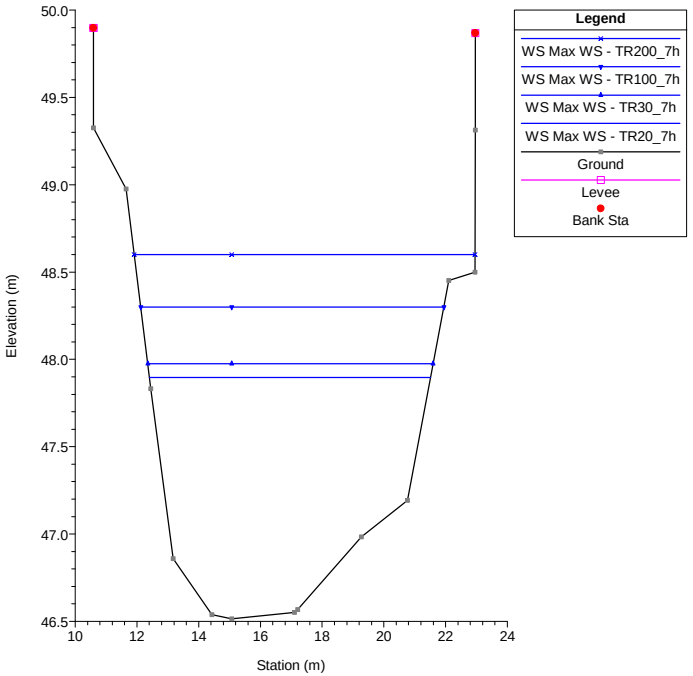


River = Furba Reach = Seano RS = 39.3*

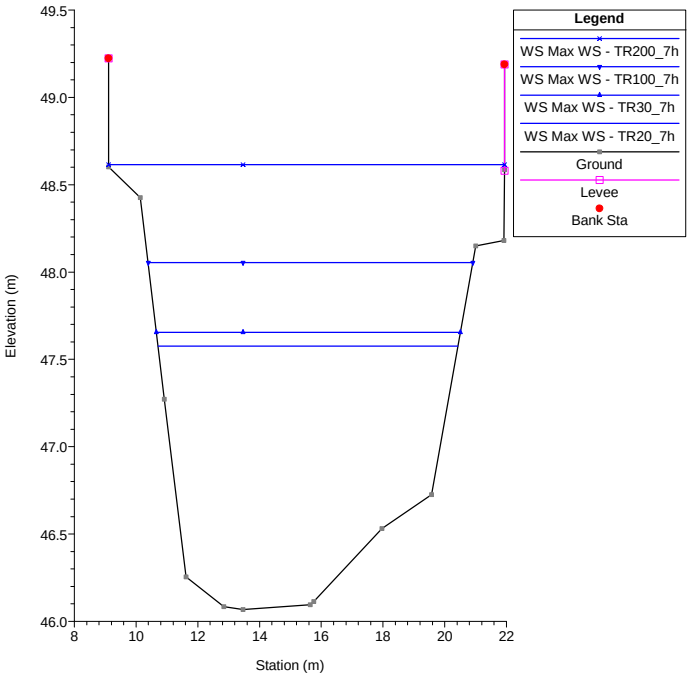


River = Furba Reach = Seano RS = 39.2 Copia della Sez4_Hydea traslata di +0.77

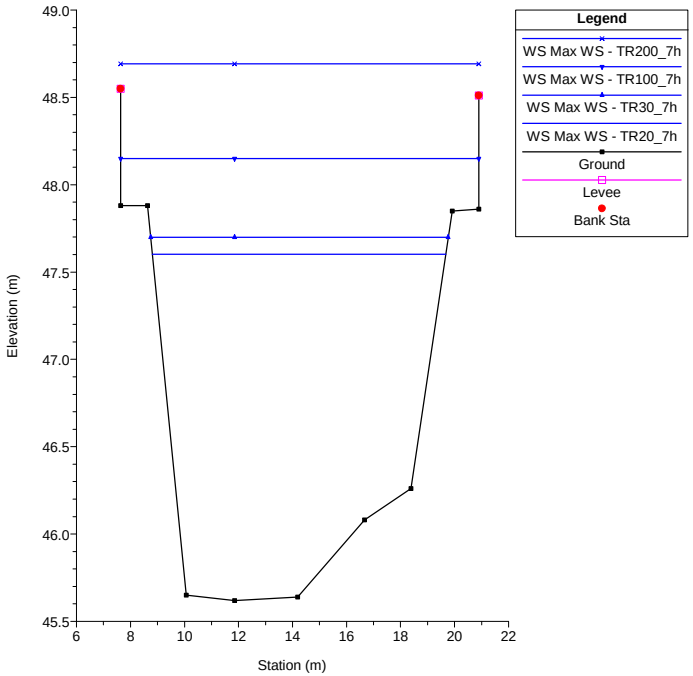

River = Furba Reach = Seano RS = 39.1 Sez4_Hydea traslata di +0.77

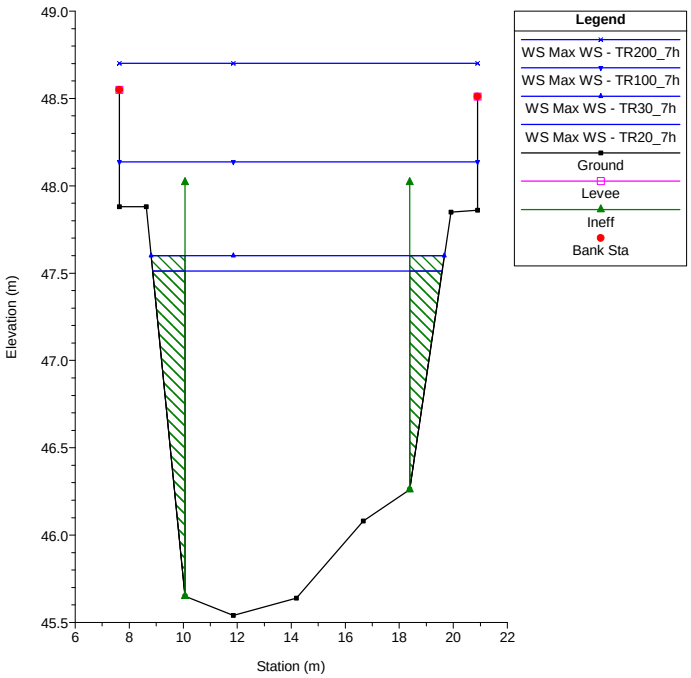


River = Furba Reach = Seano RS = 39.05 BR

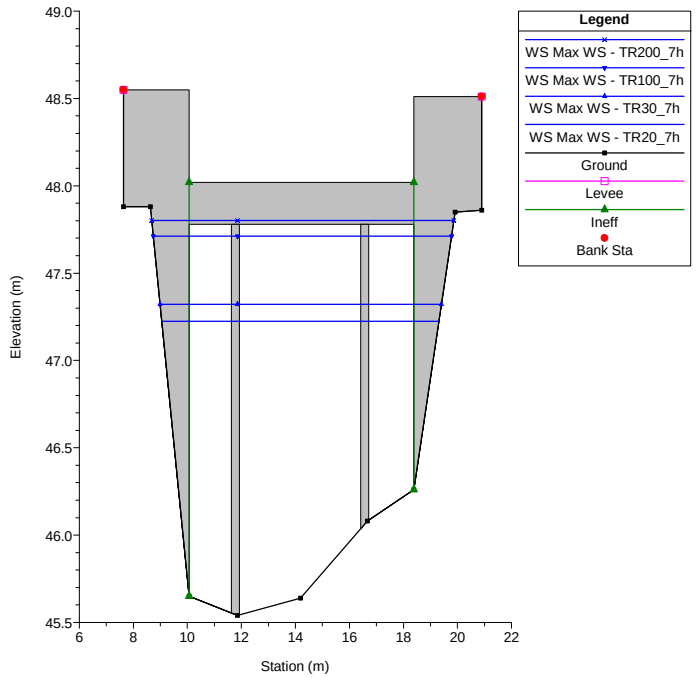


River = Furba Reach = Seano RS = 39.05 BR

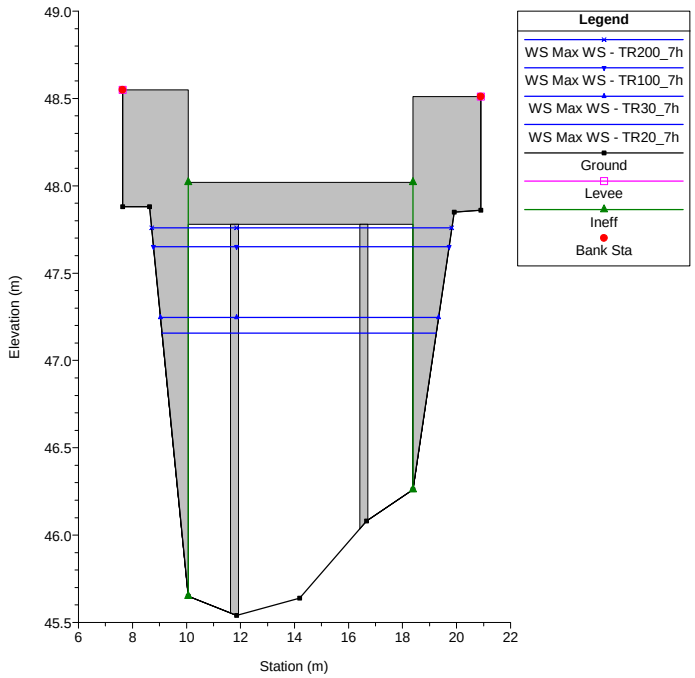


River = Furba Reach = Seano RS = 39 Sez4b_Hydea traslata di +0.77

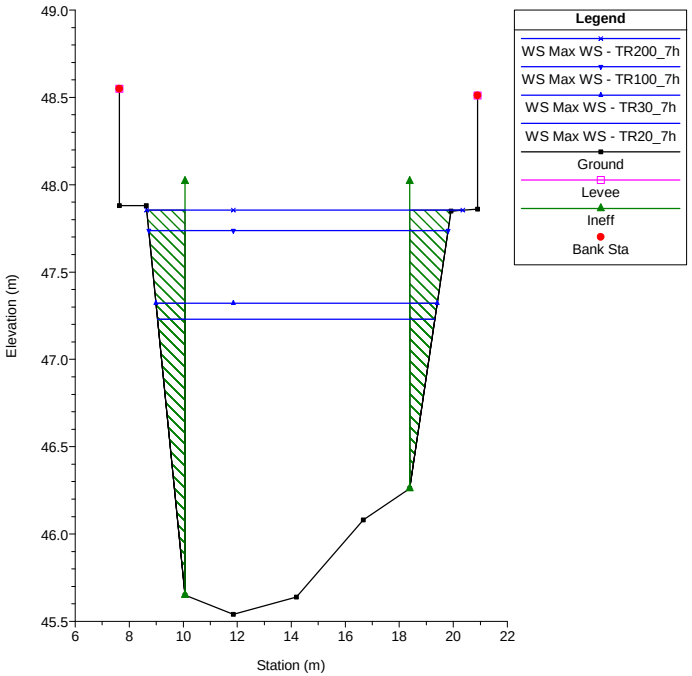


River = Furba Reach = Seano RS = 38.84*

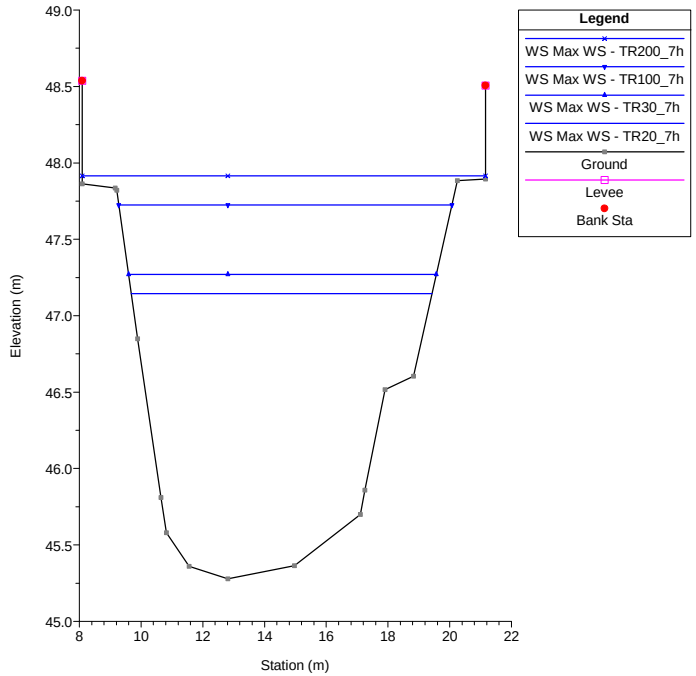


River = Furba Reach = Seano RS = 38.68*

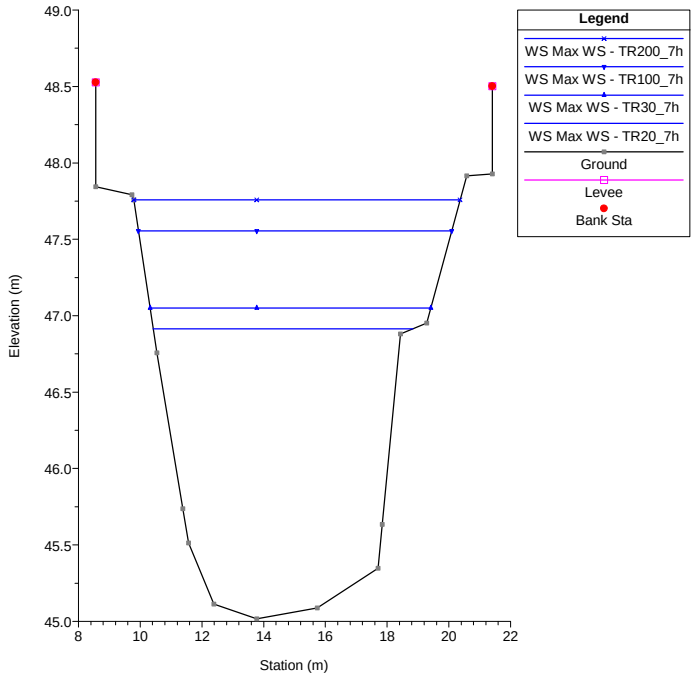

River = Furba Reach = Seano RS = 38.52*

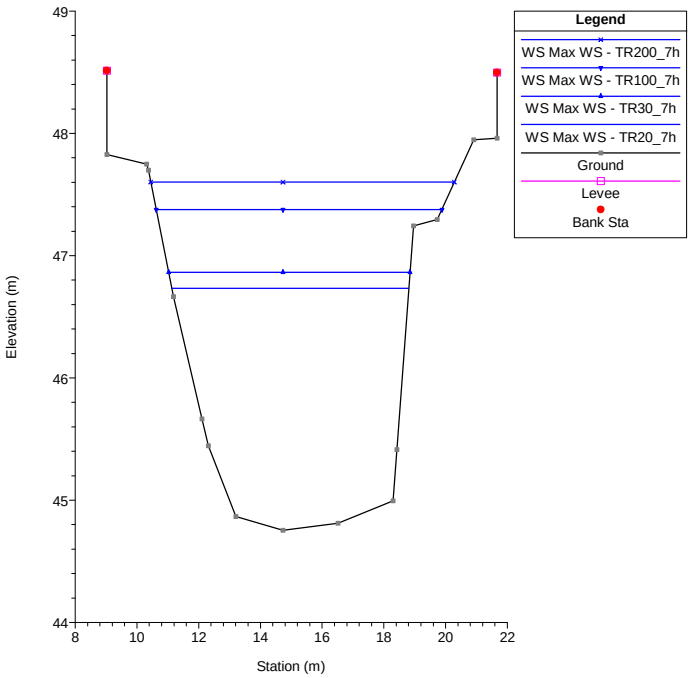


River = Furba Reach = Seano RS = 38.36*

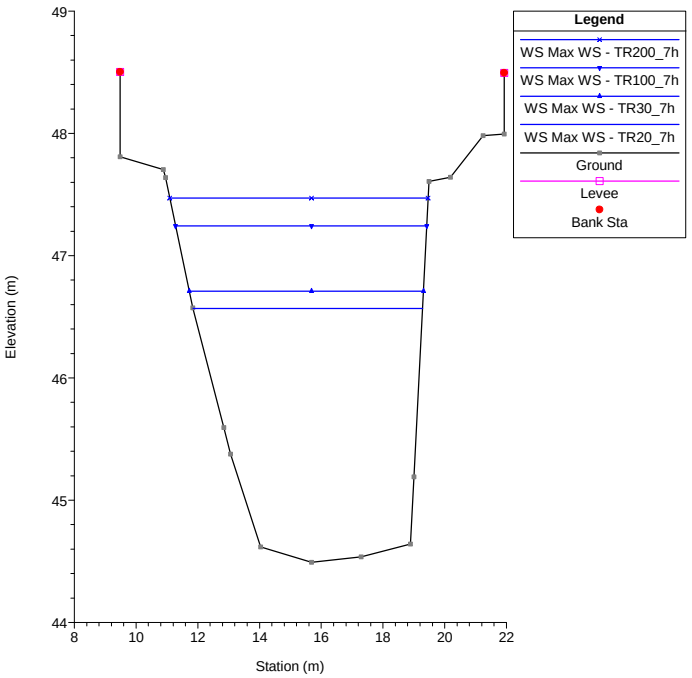


River = Furba Reach = Seano RS = 38.2 Copia della Sez3_Hydea traslata di +0.77

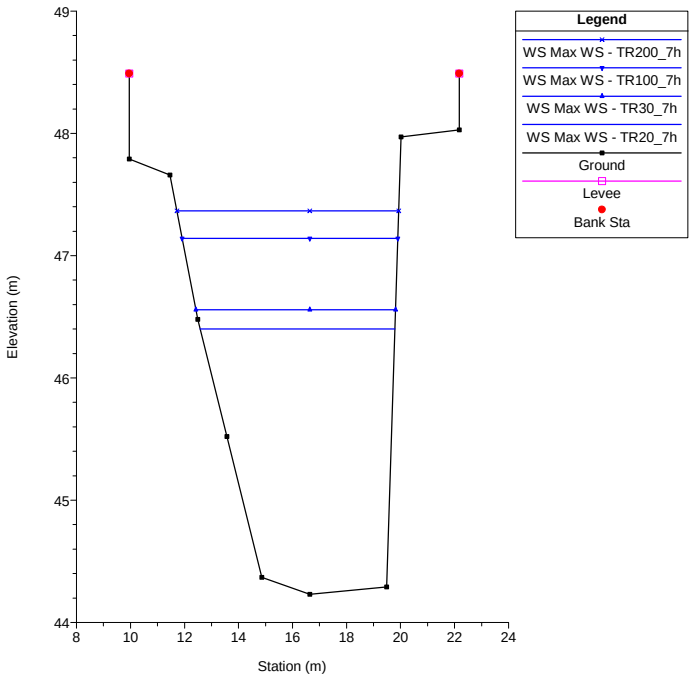


River = Furba Reach = Seano RS = 38.1 Sez3_Hydea traslata di +0.77

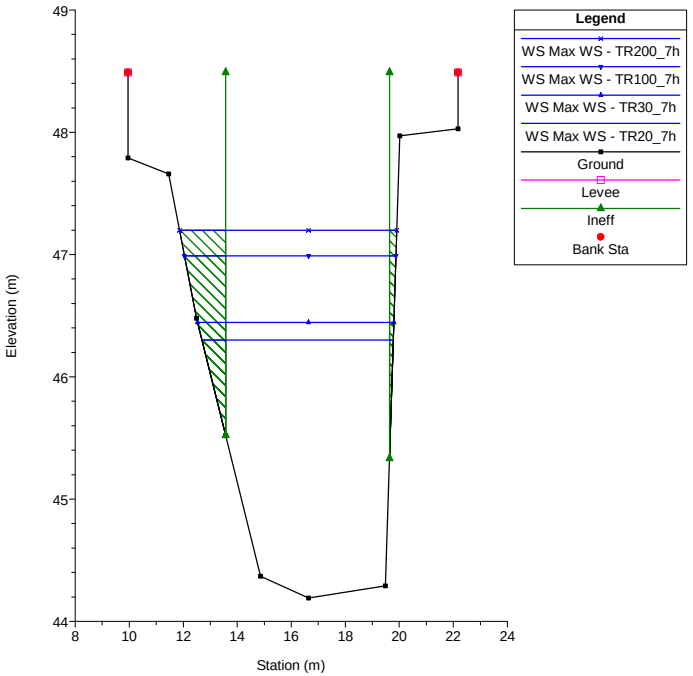


River = Furba Reach = Seano RS = 38.05 BR

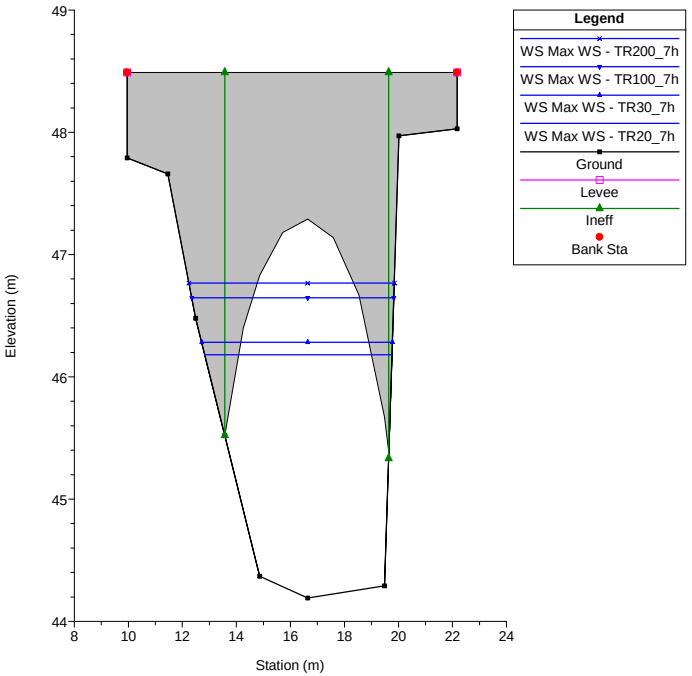


River = Furba Reach = Seano RS = 38.05 BR

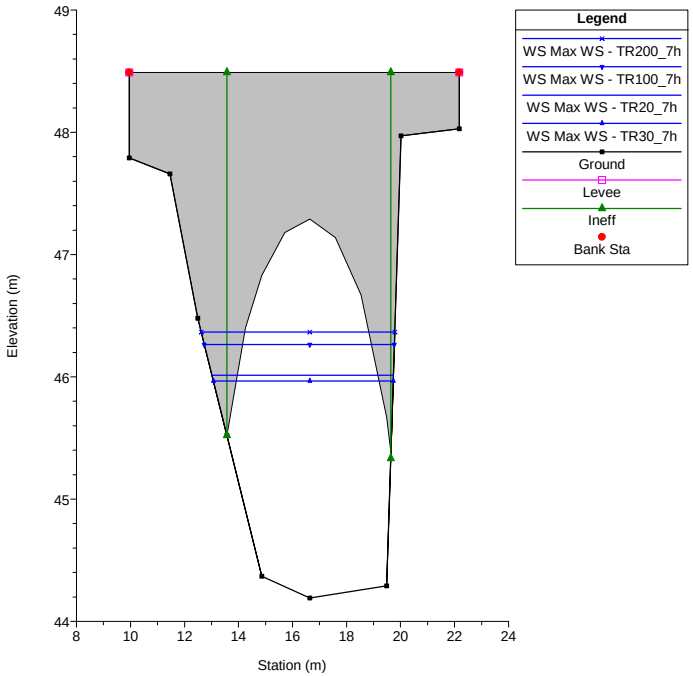

River = Furba Reach = Seano RS = 38 Sez3b_Hydea traslata di +0.77

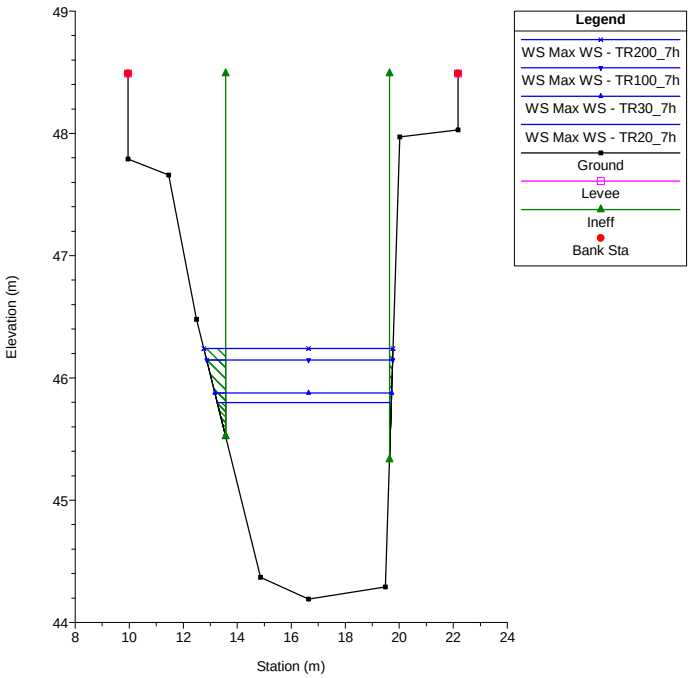


River = Furba Reach = Seano RS = 37.9*

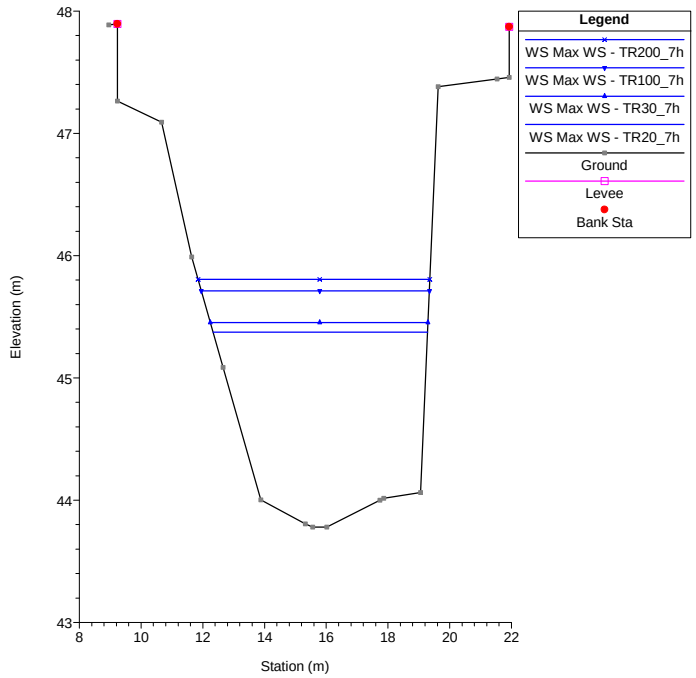


River = Furba Reach = Seano RS = 37.8*

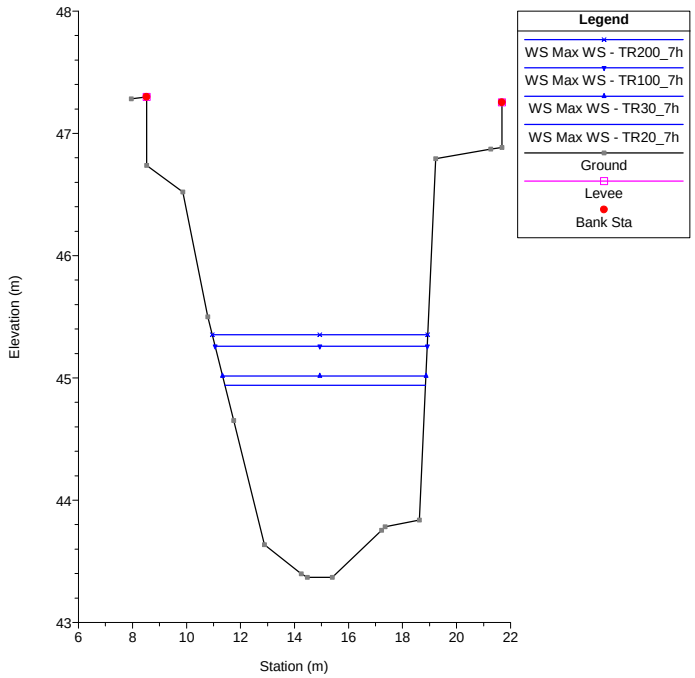


River = Furba Reach = Seano RS = 37.7*

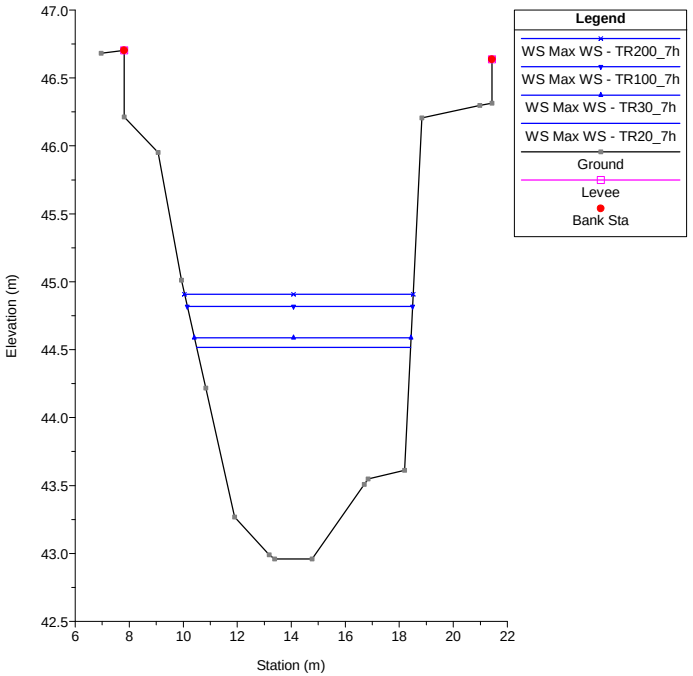


River = Furba Reach = Seano RS = 37.6*

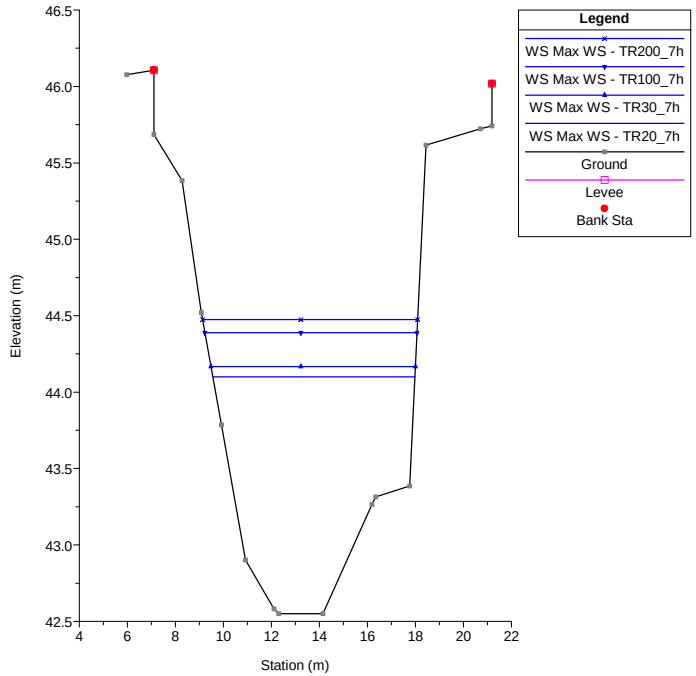


River = Furba Reach = Seano RS = 37.5*

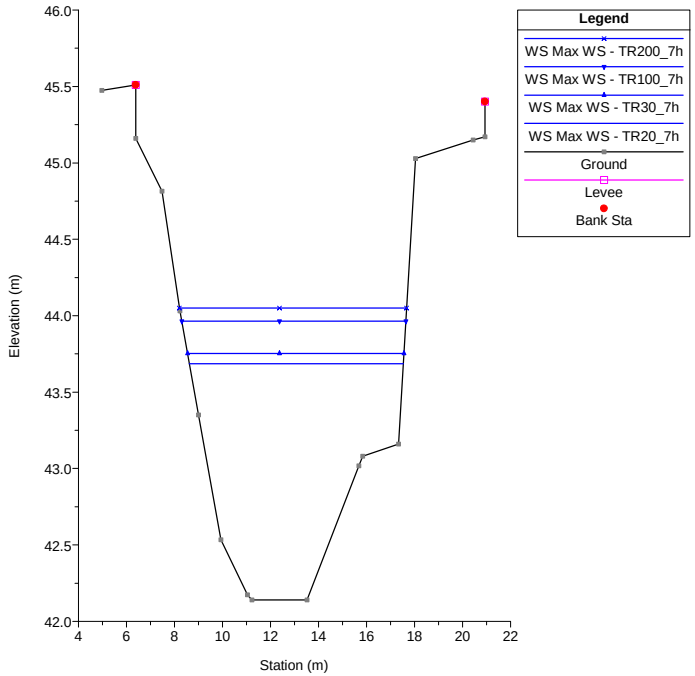

River = Furba Reach = Seano RS = 37.4*

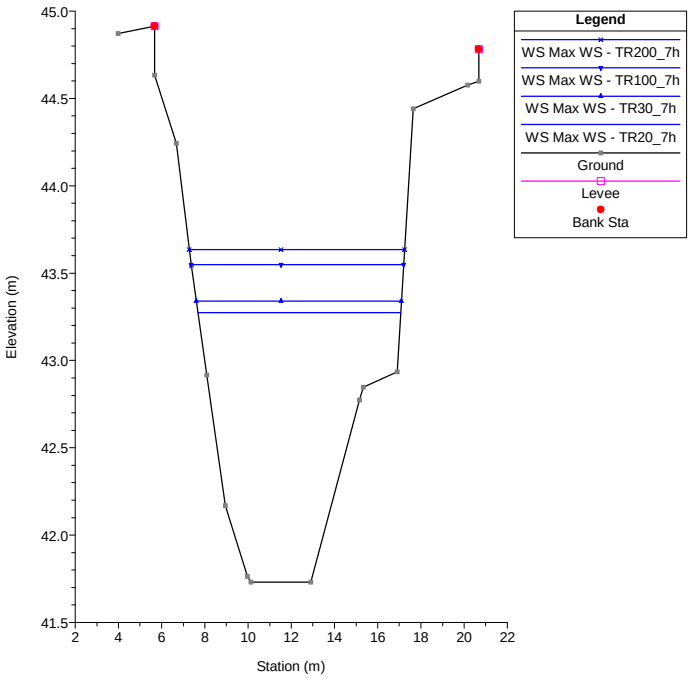


River = Furba Reach = Seano RS = 37.3*

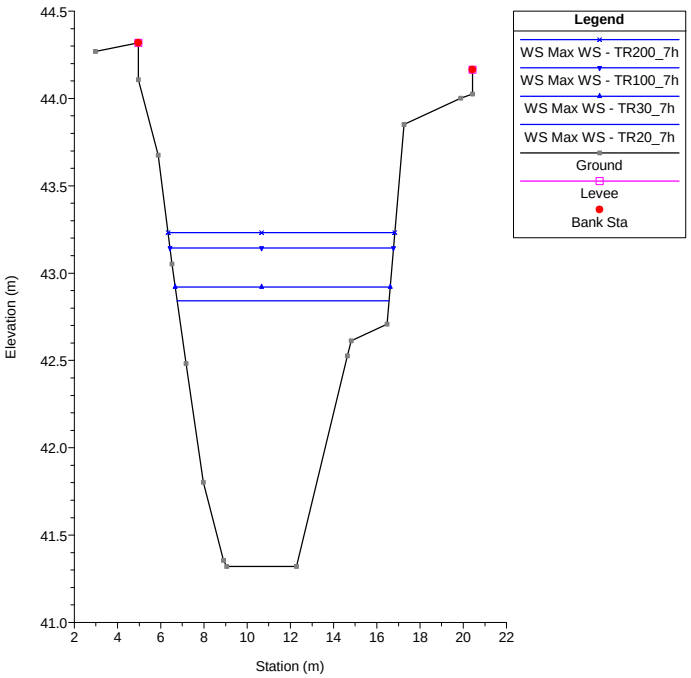


River = Furba Reach = Seano RS = 37.2*

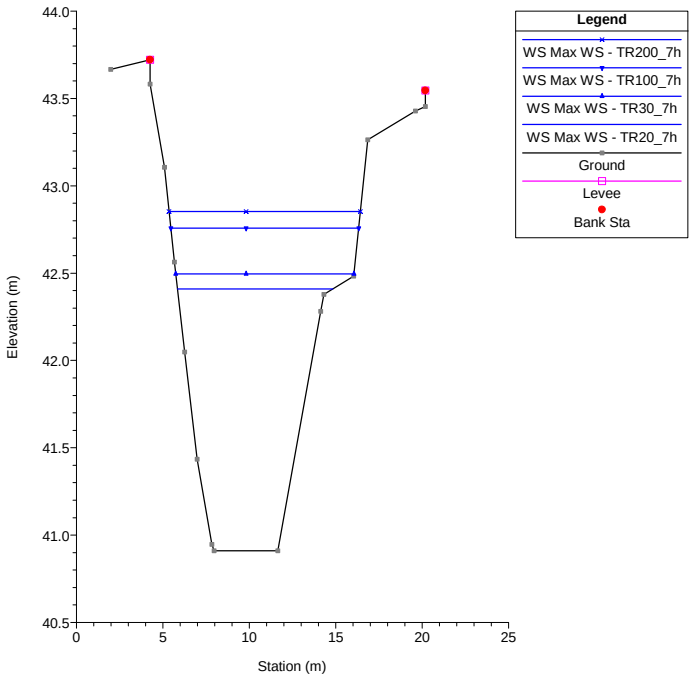


River = Furba Reach = Seano RS = 37.1*

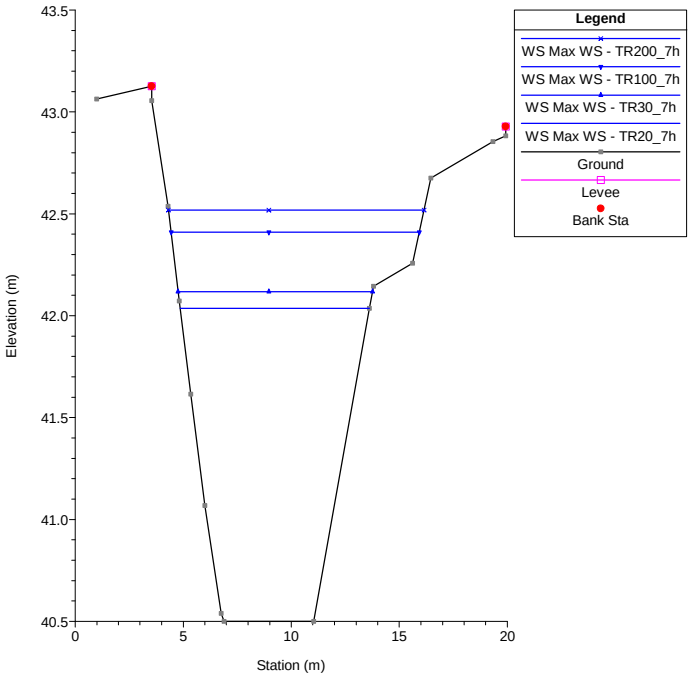


River = Furba Reach = Seano RS = 37 Sez1_RilievoStrada

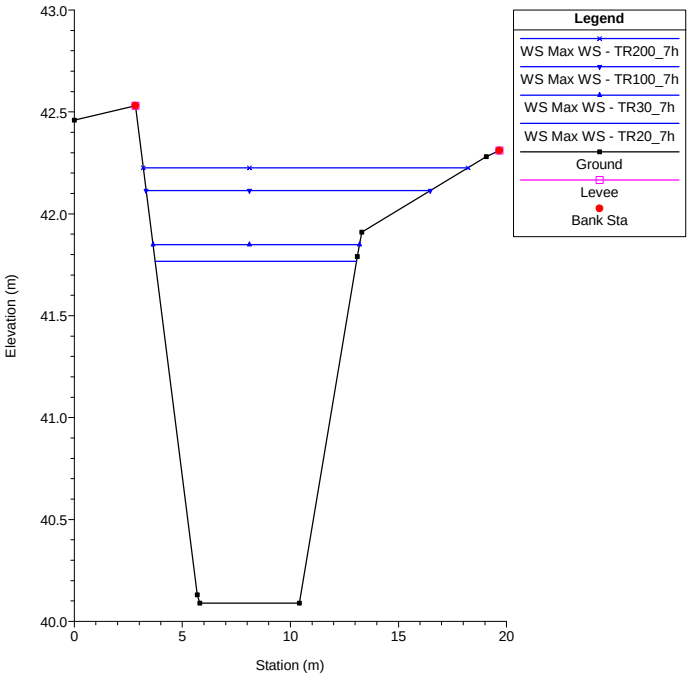


River = Furba Reach = Seano RS = 36 Sez2_RilievoStrada

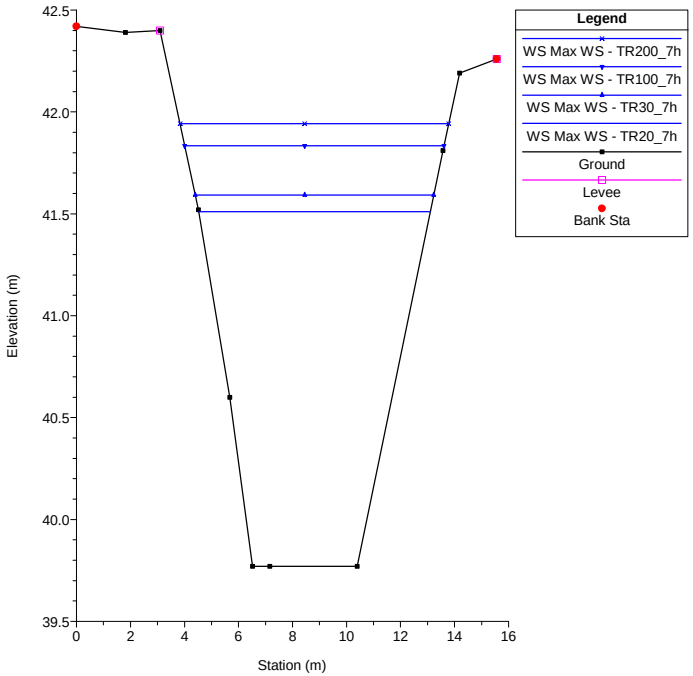

River = Furba Reach = Seano RS = 35 Sez3_RilievoStrada

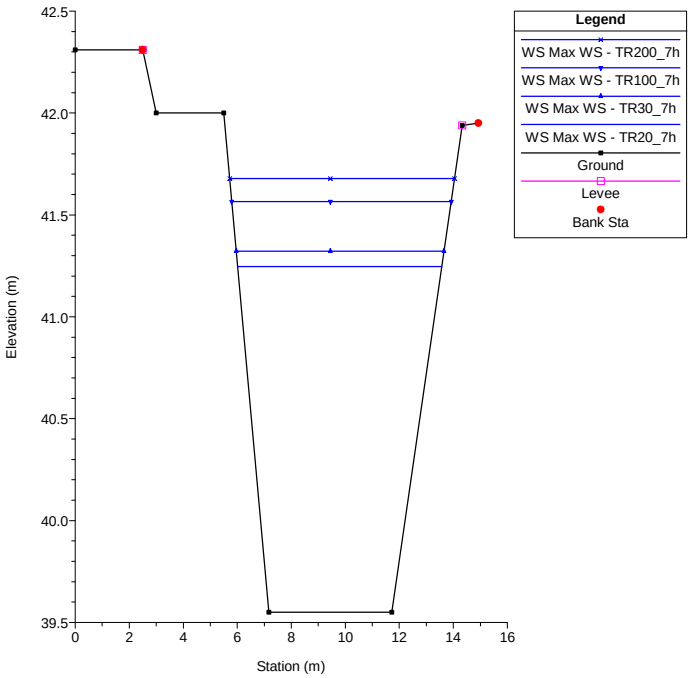


River = Furba Reach = Seano RS = 34 Sez3bis_RilievoStrada

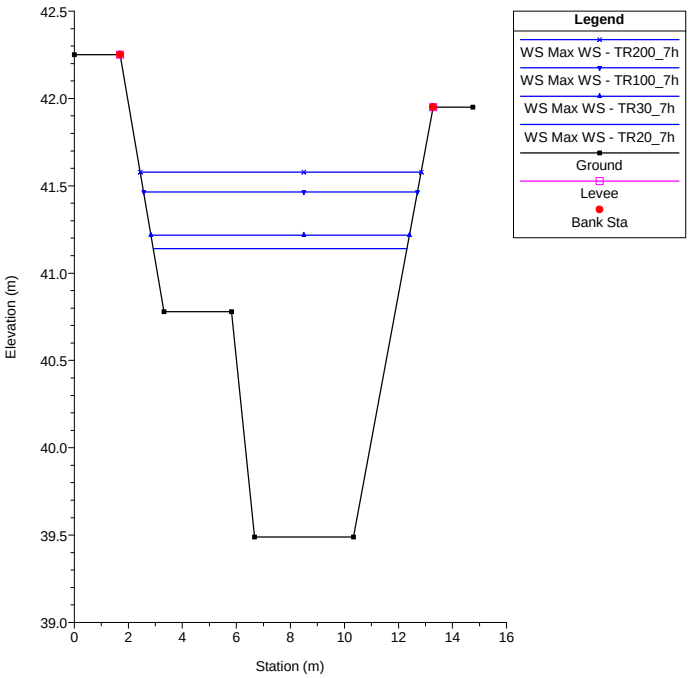


River = Furba Reach = Seano RS = 33 Sez3ter_RilievoStrada

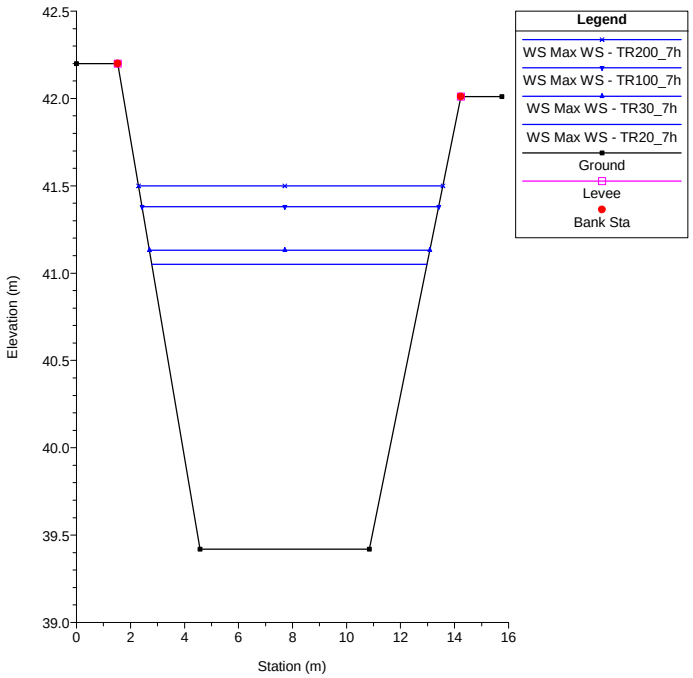


River = Furba Reach = Seano RS = 32 Sez4_RilievoStrada

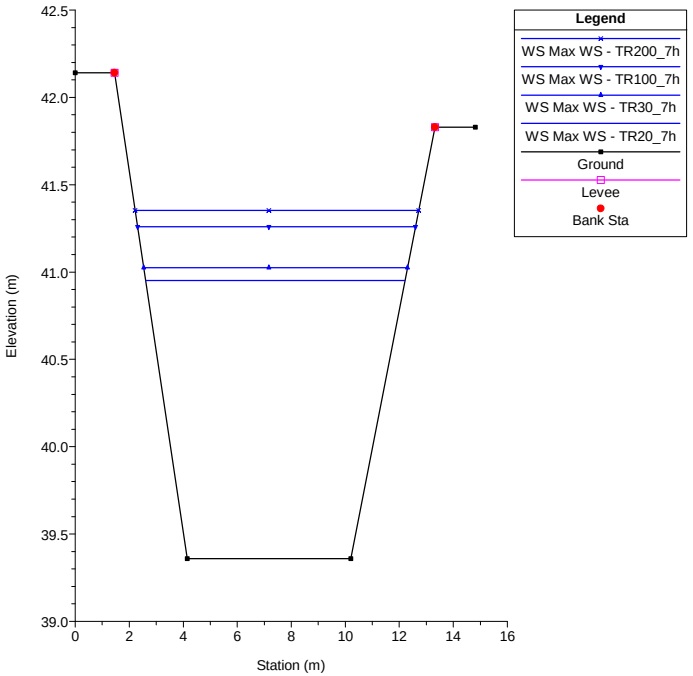


River = Furba Reach = Seano RS = 31 Sex4bis_RilievoStrada

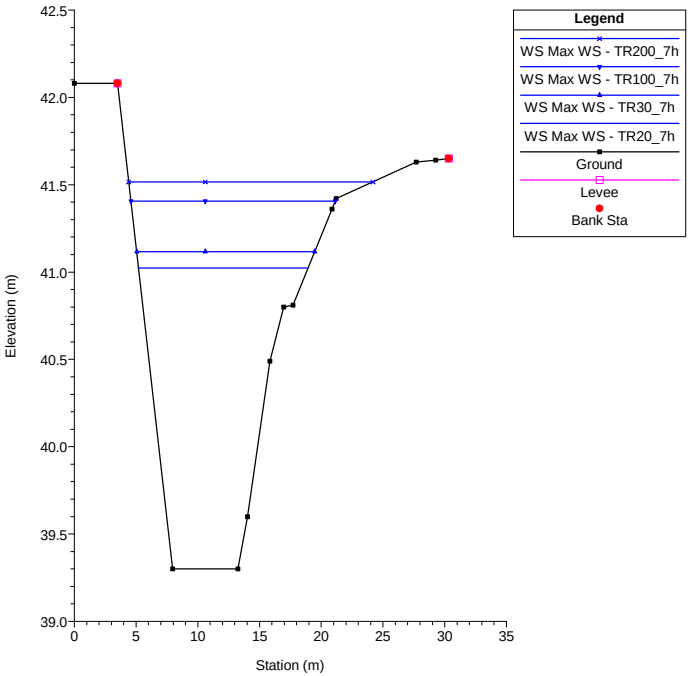


River = Furba Reach = Seano RS = 30 Sez4ter_RilievoStrada

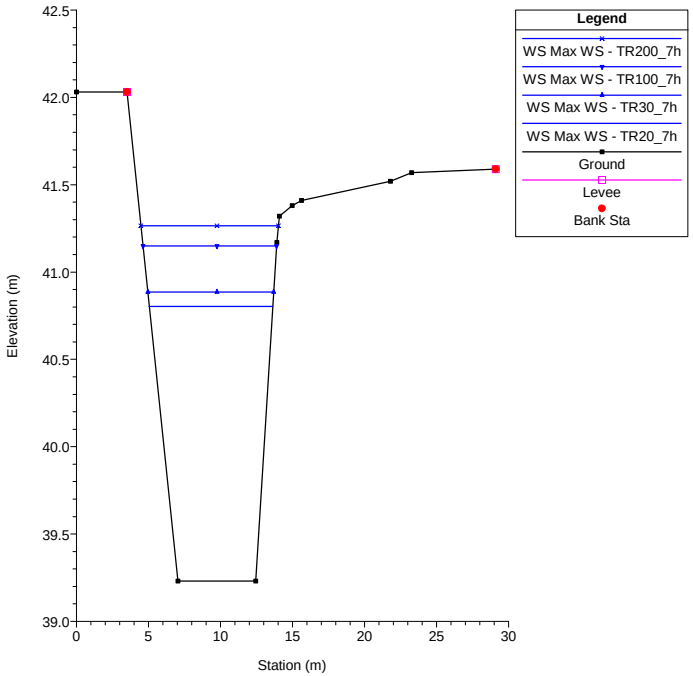

River = Furba Reach = Seano RS = 29 Sez5_RilievoStrada

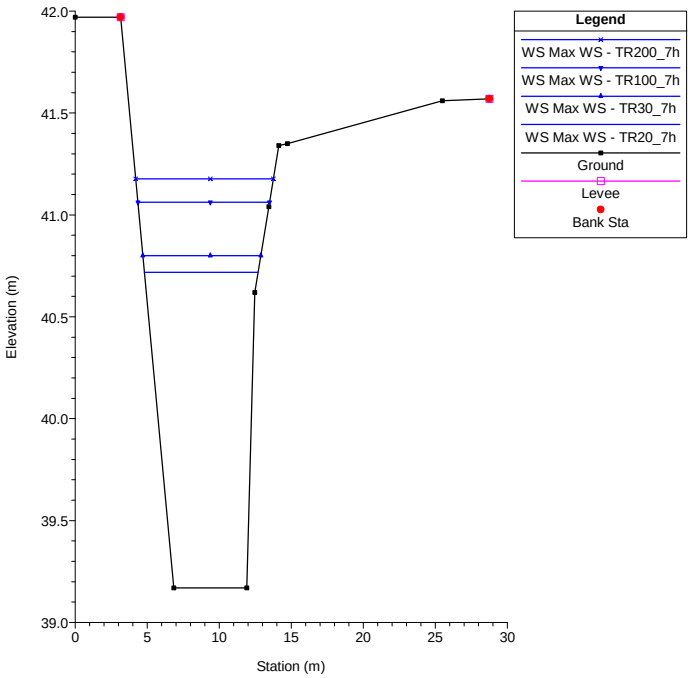


River = Furba Reach = Seano RS = 28 Sez6_RilievoStrada

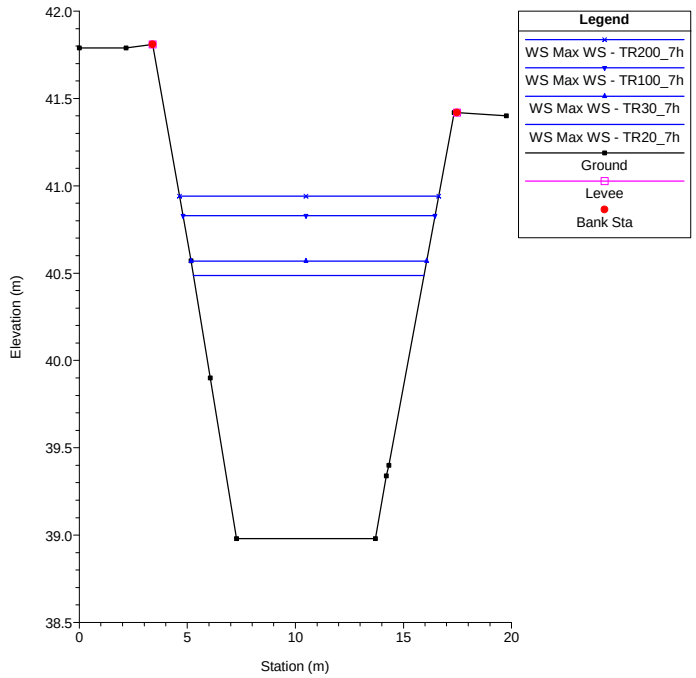


River = Furba Reach = Seano RS = 27 Sez7_RilievoStrada

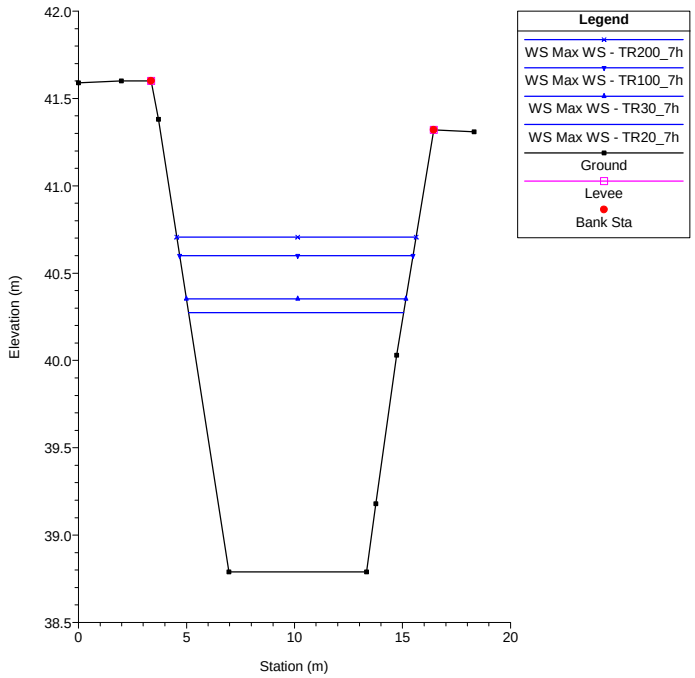


River = Furba Reach = Seano RS = 26 Sez8_RilievoStrada

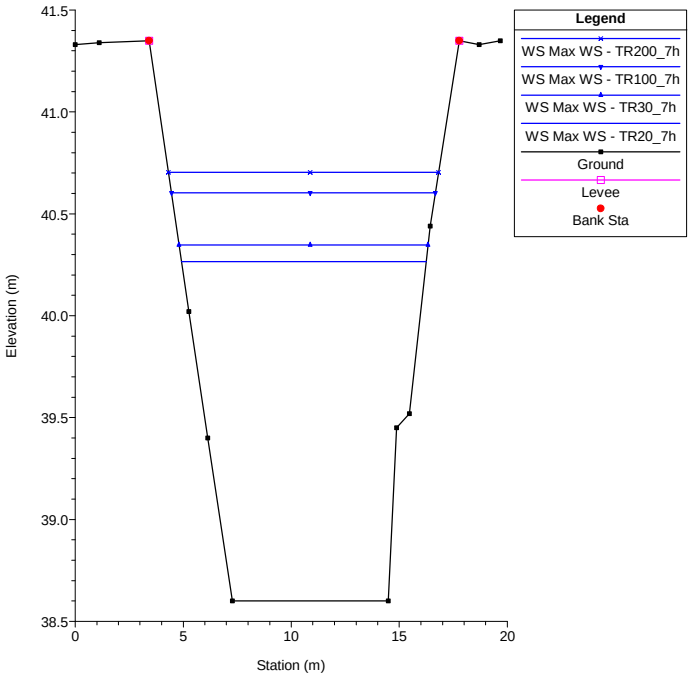


River = Furba Reach = Seano RS = 25 Sez9_RilievoStrada

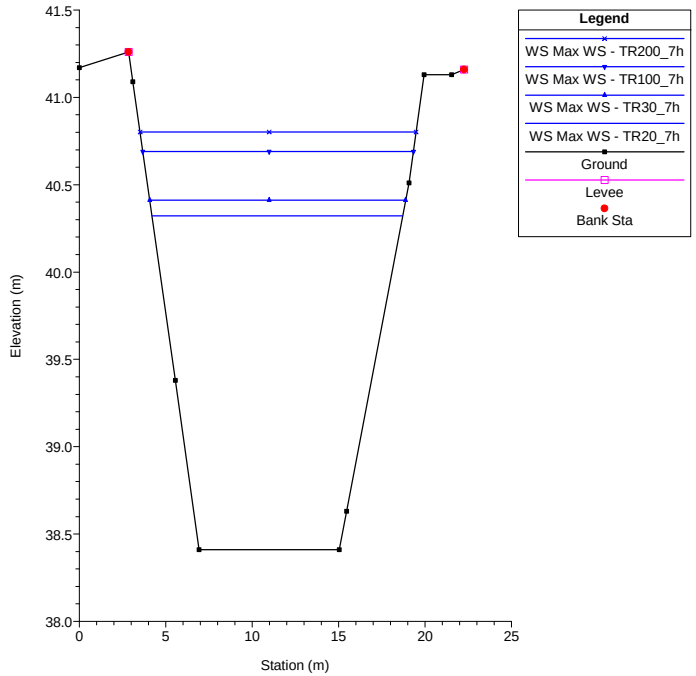


River = Furba Reach = Seano RS = 24 Sez10_RilievoStrada

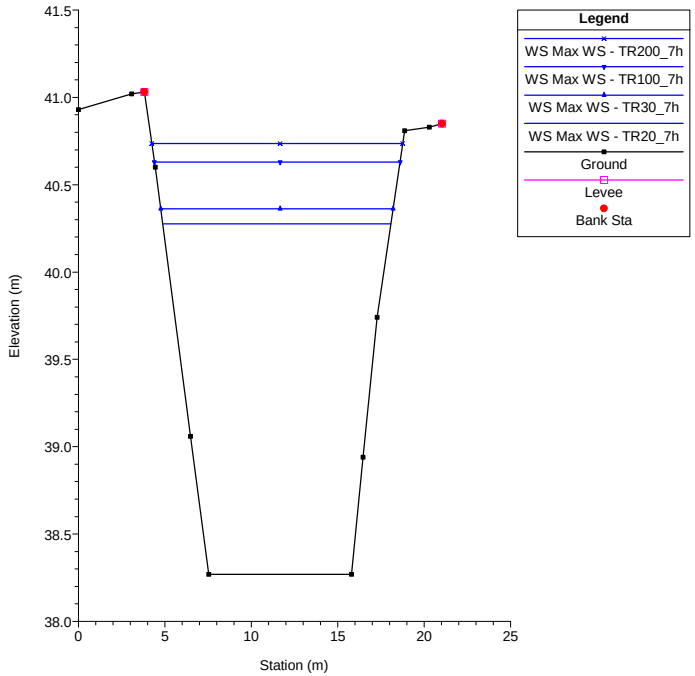

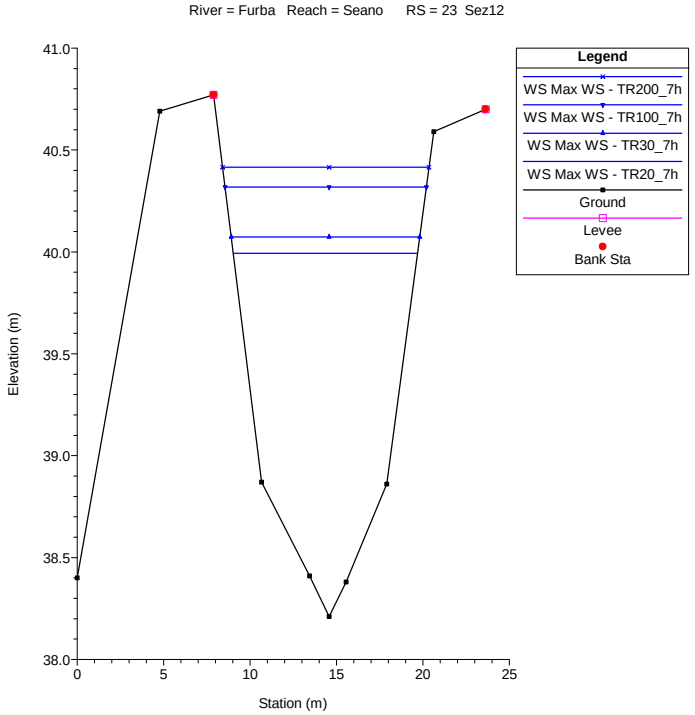
River = Furba Reach = Seano RS = 23 Sez12
Legend
WS Max WS - TR200_7h
WS Max WS - TR100_7h
WS Max WS - TR30_7h
WS Max WS - TR20_7h
Ground
Levee
Bank Sta
Elevation (m)
Station (m)

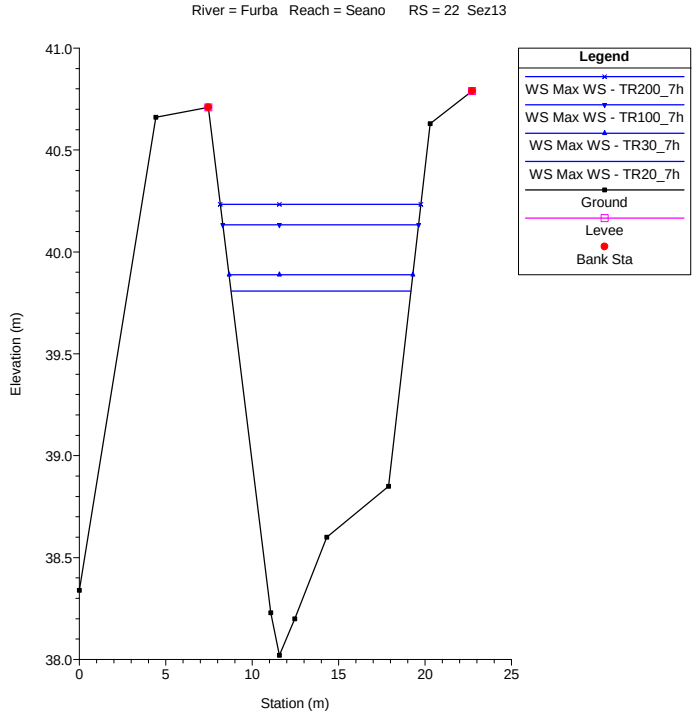
River = Furba Reach = Seano RS = 22 Sez13
Legend
WS Max WS - TR200_7h
WS Max WS - TR100_7h
WS Max WS - TR30_7h
WS Max WS - TR20_7h
Ground
Levee
Bank Sta
Elevation (m)
Station (m)

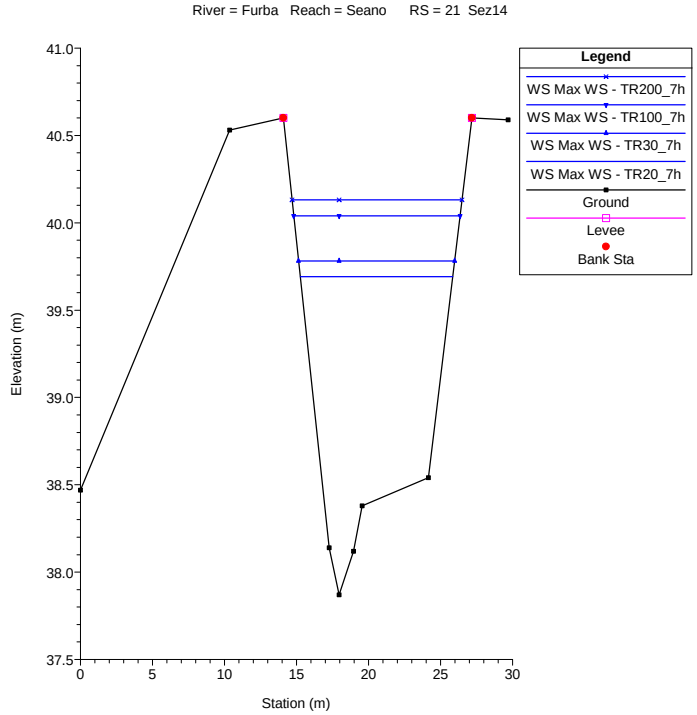
River = Furba Reach = Seano RS = 21 Sez14
Legend
WS Max WS - TR200_7h
WS Max WS - TR100_7h
WS Max WS - TR30_7h
WS Max WS - TR20_7h
Ground
Levee
Bank Sta
Elevation (m)
Station (m)

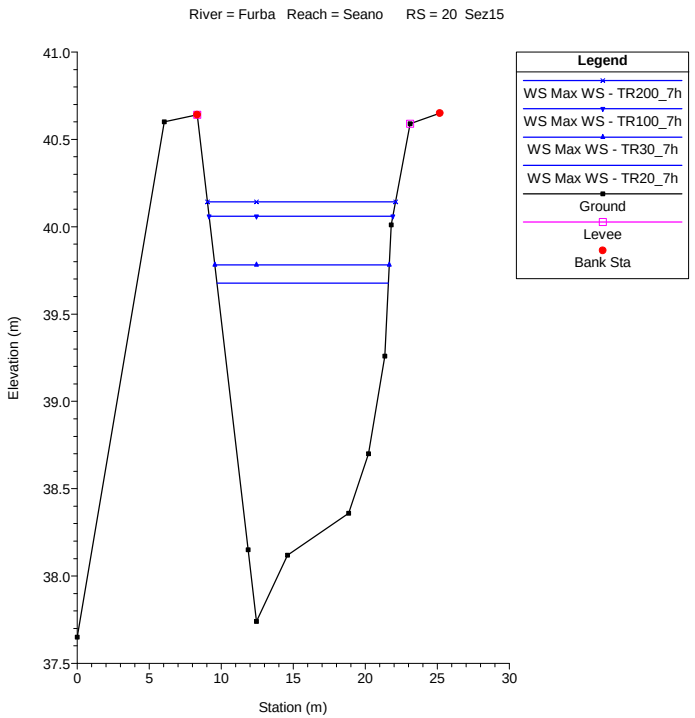
River = Furba Reach = Seano RS = 20 Sez15
Legend
WS Max WS - TR200_7h
WS Max WS - TR100_7h
WS Max WS - TR30_7h
WS Max WS - TR20_7h
Ground
Levee
Bank Sta
Elevation (m)
Station (m)

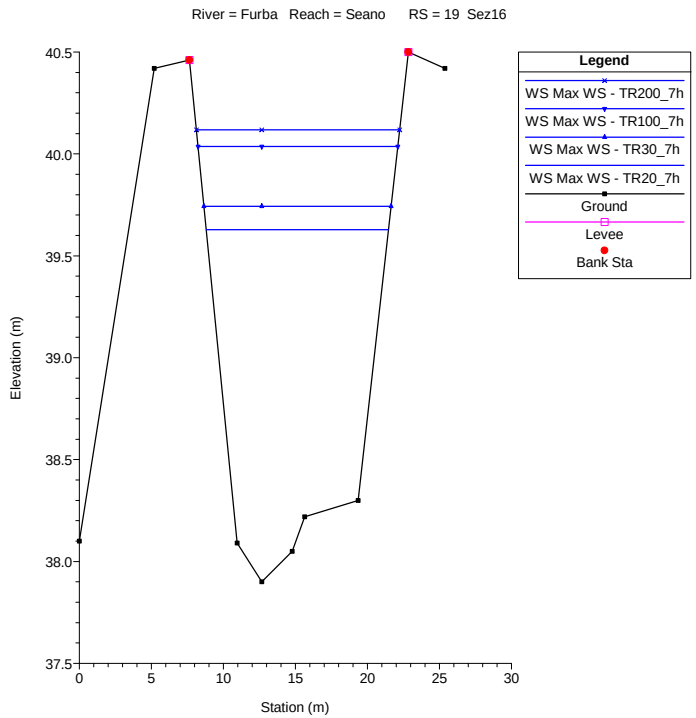
River = Furba Reach = Seano RS = 19 Sez16
Legend
WS Max WS - TR200_7h
WS Max WS - TR100_7h
WS Max WS - TR30_7h
WS Max WS - TR20_7h
Ground
Levee
Bank Sta
Elevation (m)
Station (m)

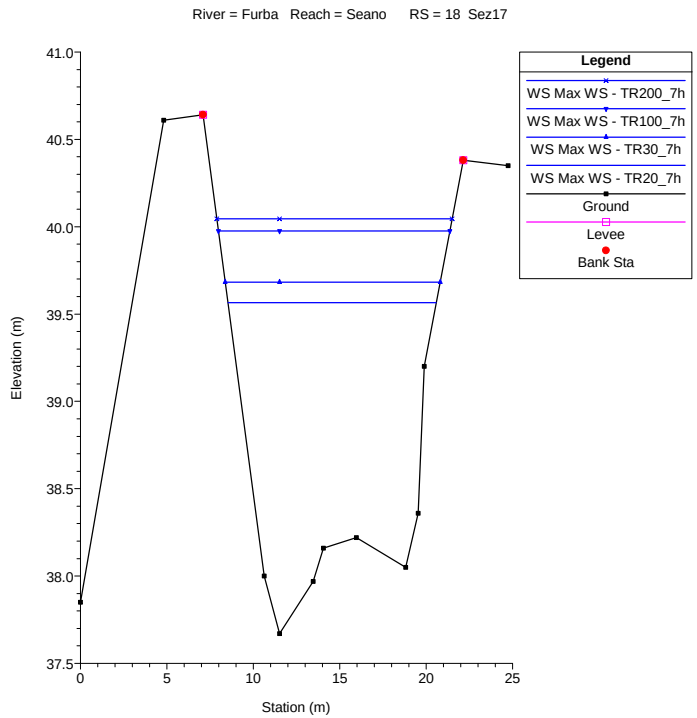
River = Furba Reach = Seano RS = 18 Sez17
Legend
WS Max WS - TR200_7h
WS Max WS - TR100_7h
WS Max WS - TR30_7h
WS Max WS - TR20_7h
Ground
Levee
Bank Sta
Elevation (m)
Station (m)

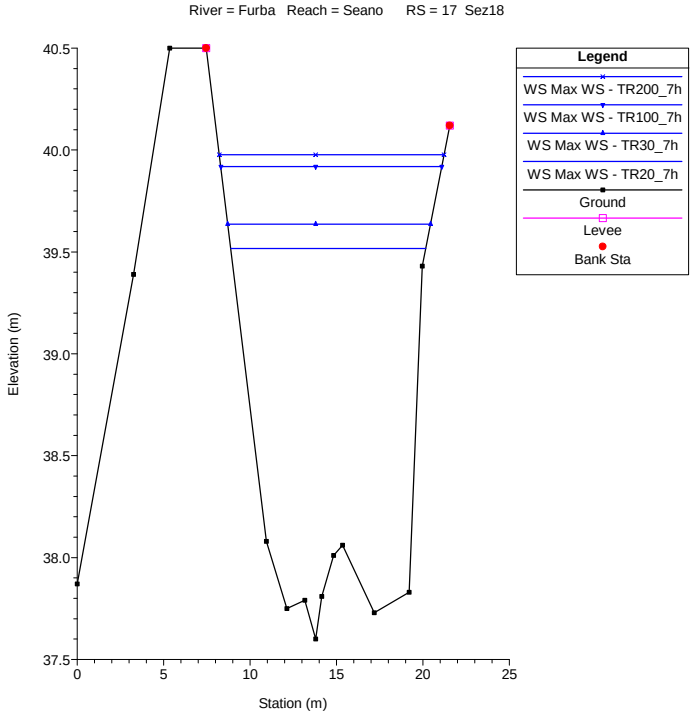
River = Furba Reach = Seano RS = 17 Sez18
Legend
WS Max WS - TR200_7h
WS Max WS - TR100_7h
WS Max WS - TR30_7h
WS Max WS - TR20_7h
Ground
Levee
Bank Sta
Elevation (m)
Station (m)

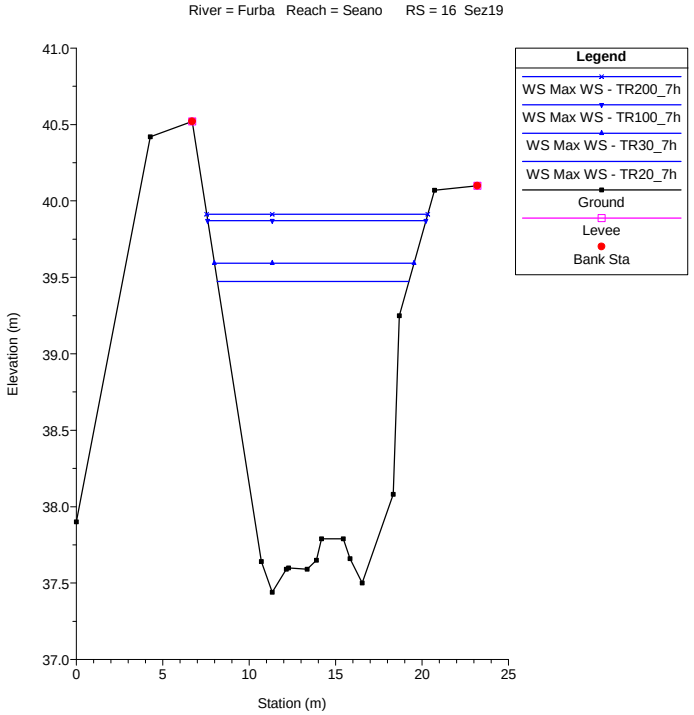
River = Furba Reach = Seano RS = 16 Sez19
Legend
WS Max WS - TR200_7h
WS Max WS - TR100_7h
WS Max WS - TR30_7h
WS Max WS - TR20_7h
Ground
Levee
Bank Sta
Elevation (m)
Station (m)

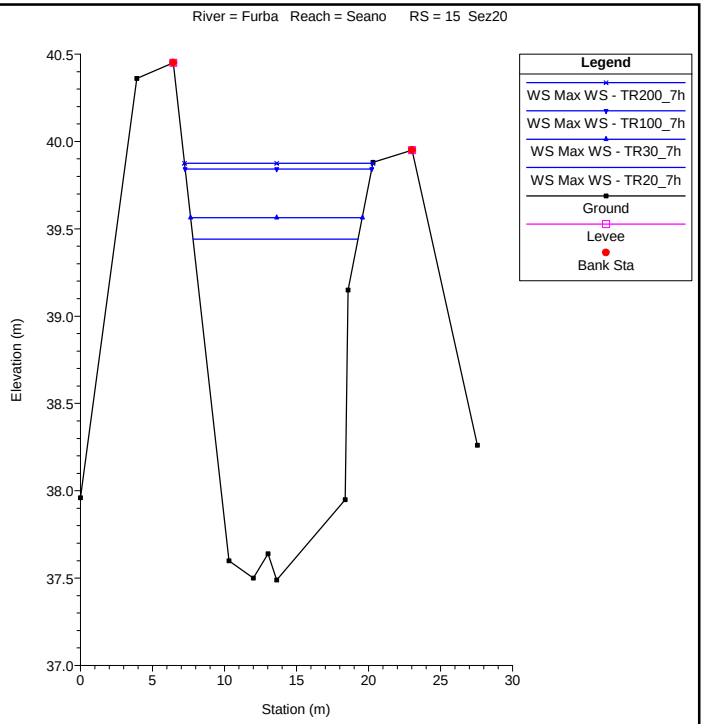
River = Furba Reach = Seano RS = 15 Sez20
Legend
WS Max WS - TR200_7h
WS Max WS - TR100_7h
WS Max WS - TR30_7h
WS Max WS - TR20_7h
Ground
Levee
Bank Sta
Elevation (m)
Station (m)

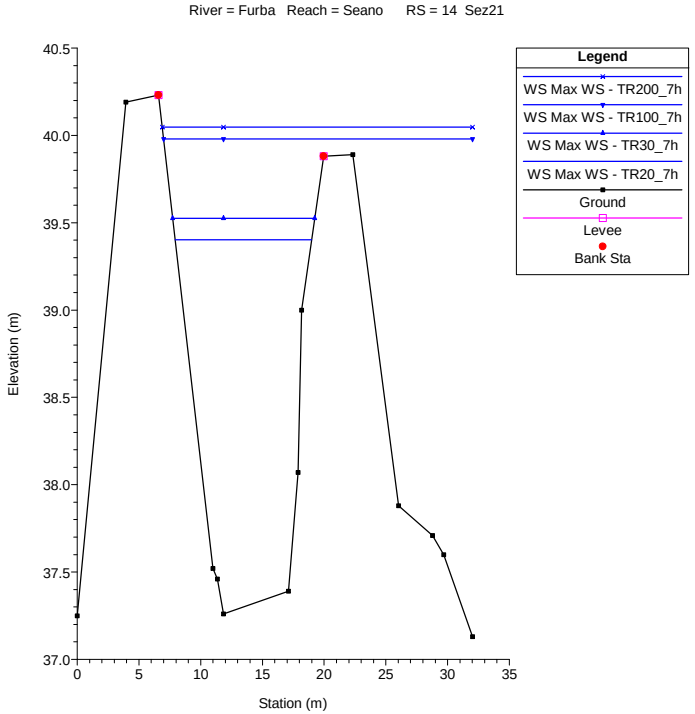
River = Furba Reach = Seano RS = 14 Sez21
Legend
WS Max WS - TR200_7h
WS Max WS - TR100_7h
WS Max WS - TR30_7h
WS Max WS - TR20_7h
Ground
Levee
Bank Sta
Elevation (m)
Station (m)

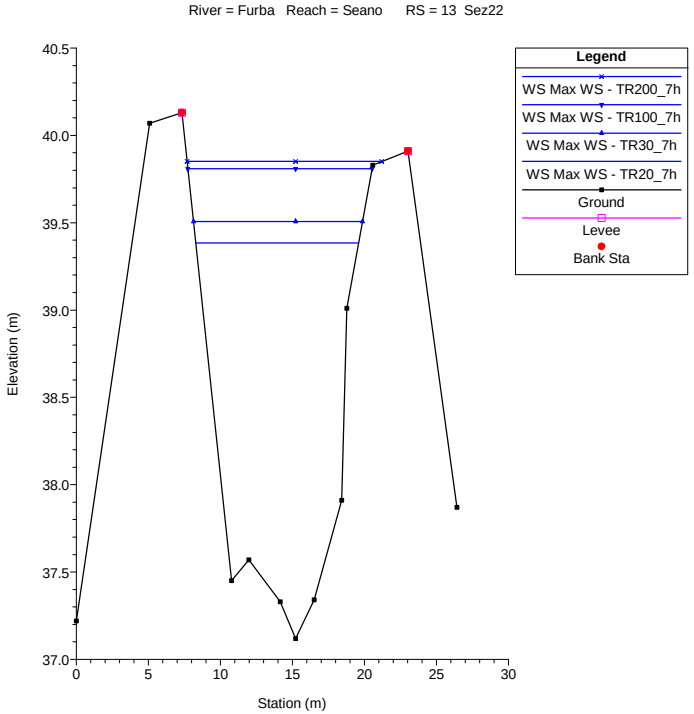
River = Furba Reach = Seano RS = 13 Sez22
Legend
WS Max WS - TR200_7h
WS Max WS - TR100_7h
WS Max WS - TR30_7h
WS Max WS - TR20_7h
Ground
Levee
Bank Sta
Elevation (m)
Station (m)

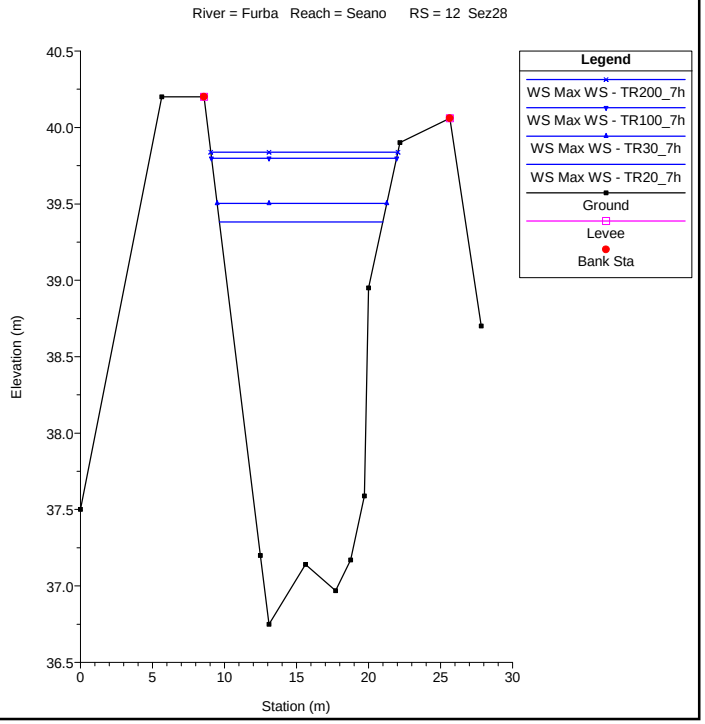
River = Furba Reach = Seano RS = 12 Sez28
Legend
WS Max WS - TR200_7h
WS Max WS - TR100_7h
WS Max WS - TR30_7h
WS Max WS - TR20_7h
Ground
Levee
Bank Sta
Elevation (m)
Station (m)

River = Furba Reach = Seano RS = 11 Sez29

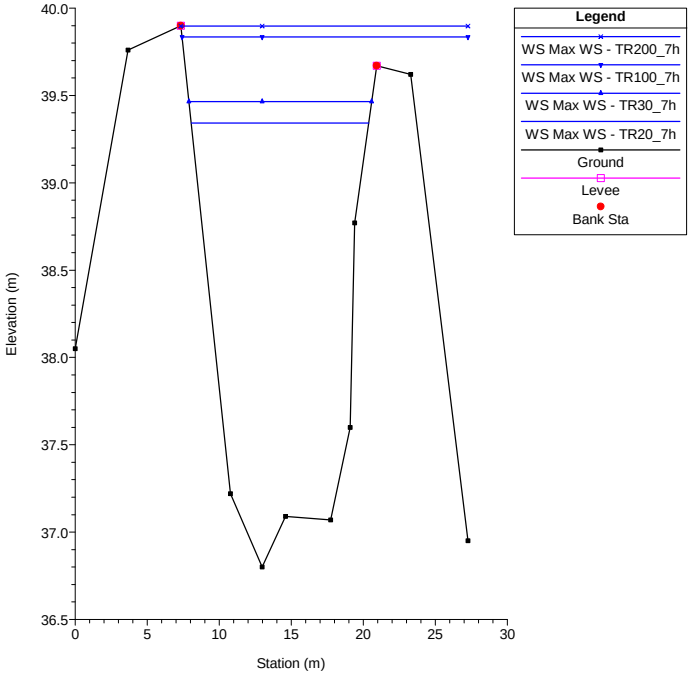


River = Furba Reach = Seano RS = 10 Sez30

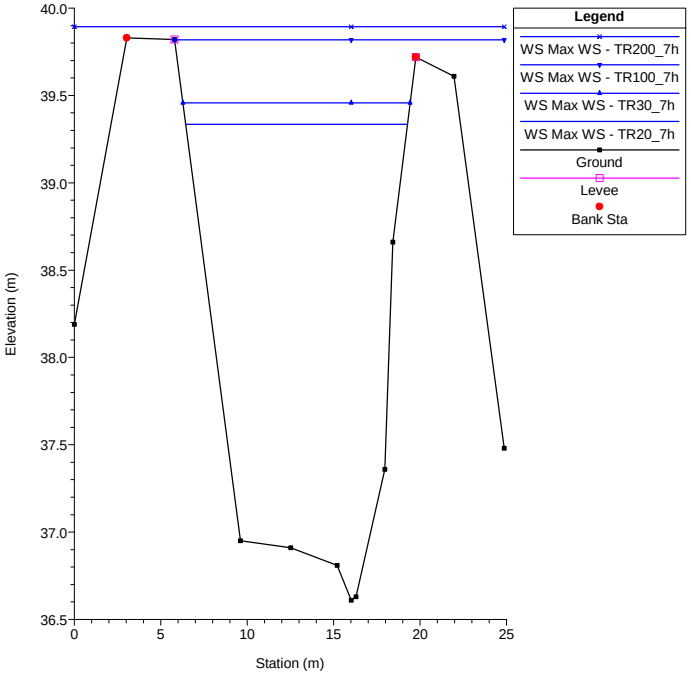


River = Furba Reach = Seano RS = 9.1 Sez31_PonteValle

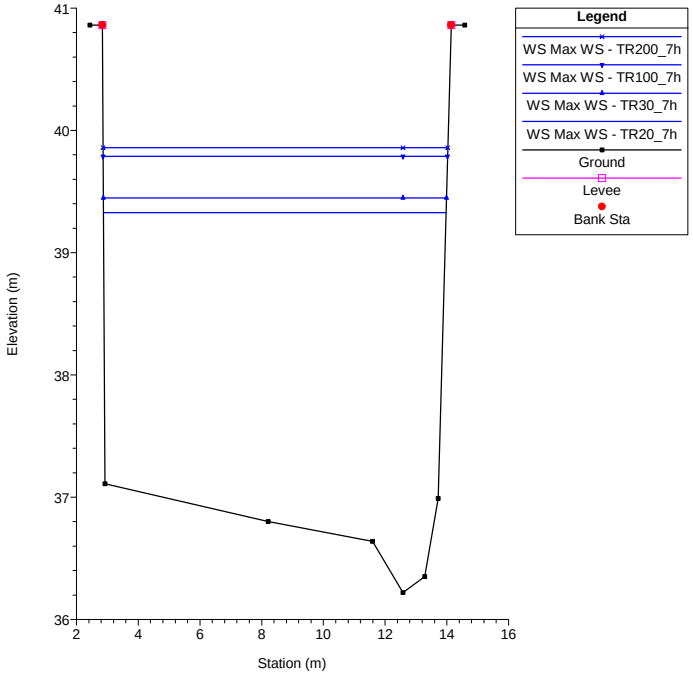


River = Furba Reach = Seano RS = 9.05 BR

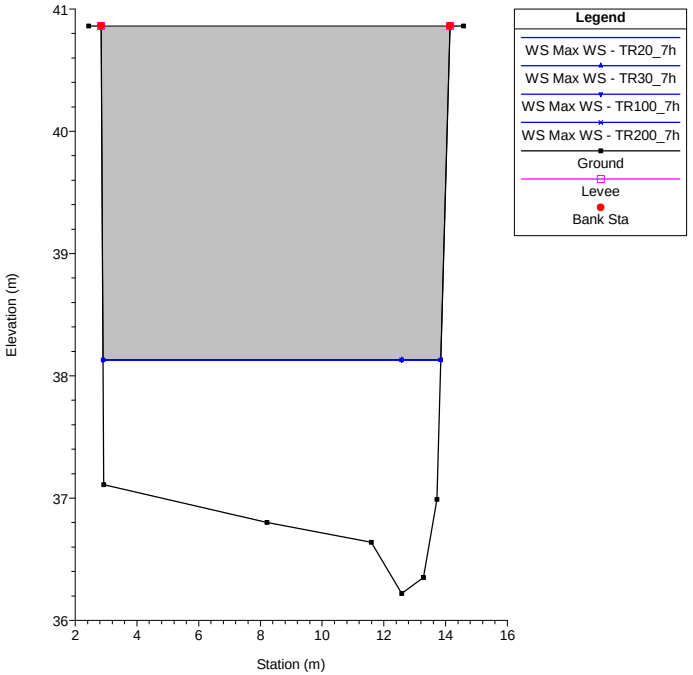


River = Furba Reach = Seano RS = 9.05 BR

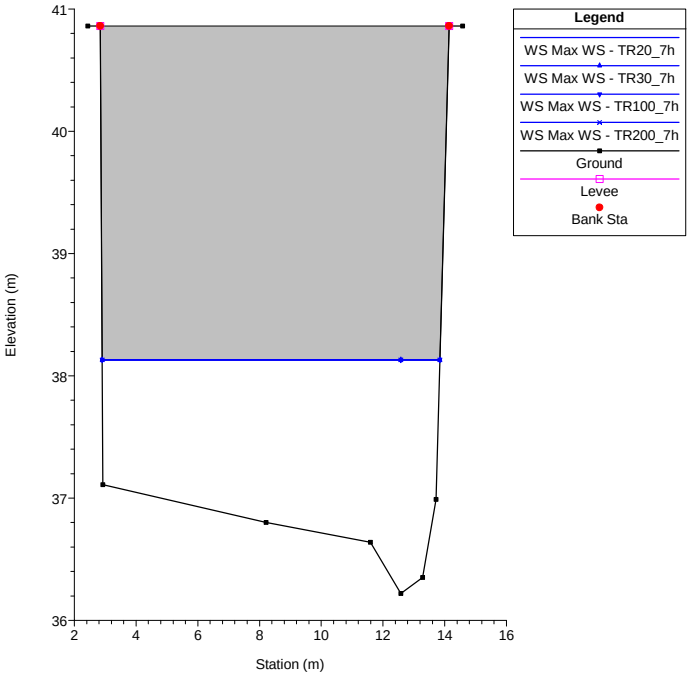


River = Furba Reach = Seano RS = 9 Sez31_PonteValle

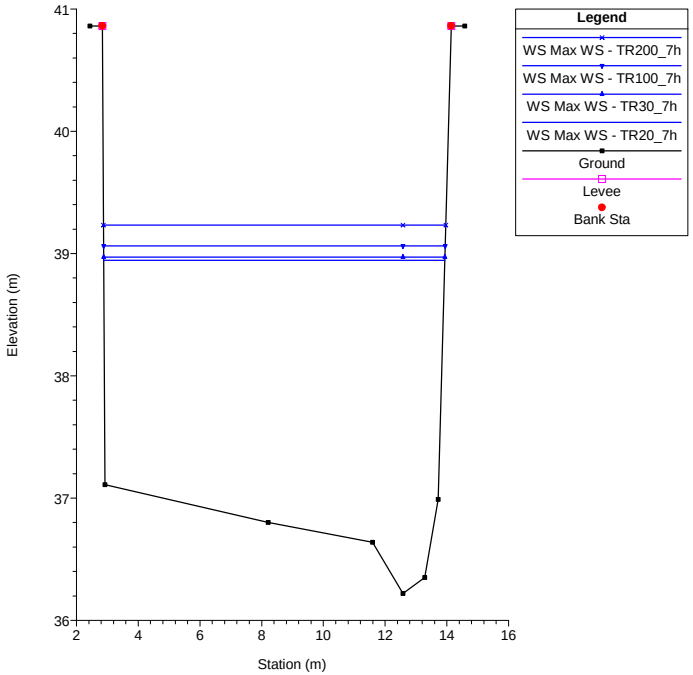

River = Furba Reach = Seano RS = 8 Sez32

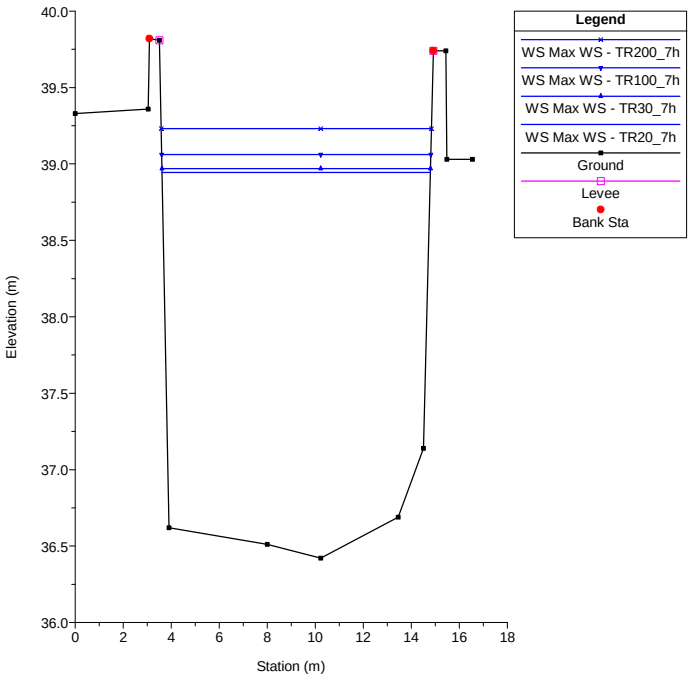


River = Furba Reach = Seano RS = 7 Sez33

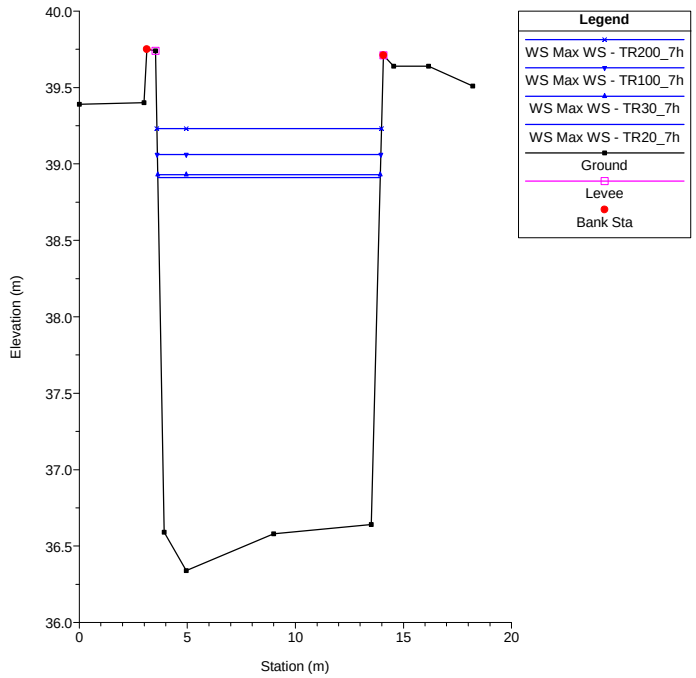


River = Furba Reach = Seano RS = 6.1 Sez34

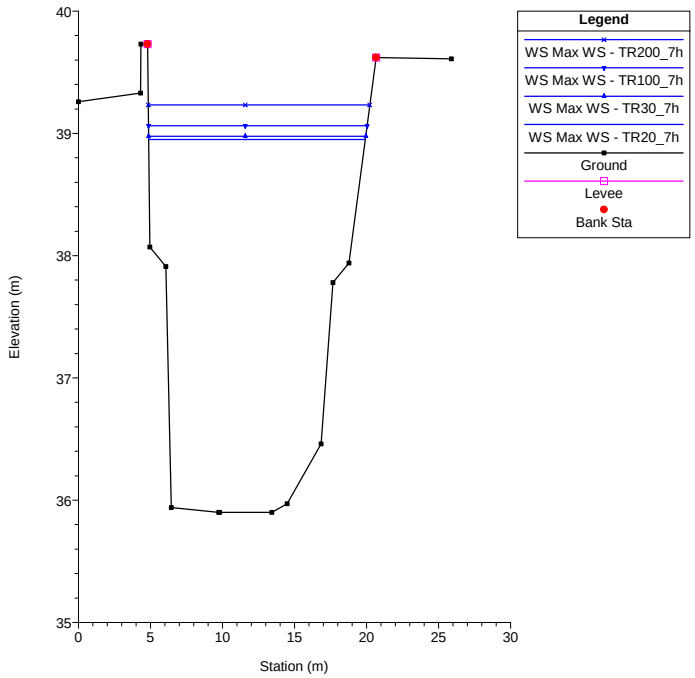


River = Furba Reach = Seano RS = 6 Sez34

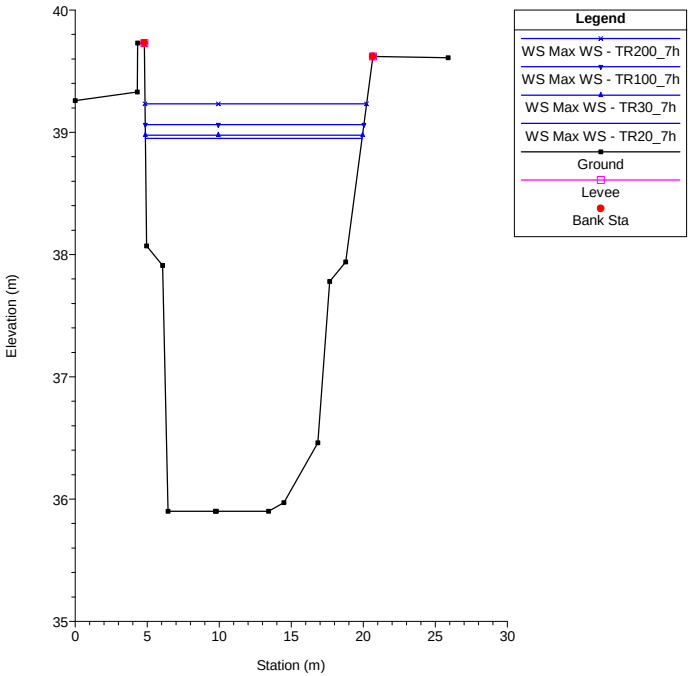


River = Furba Reach = Seano RS = 5.66666*

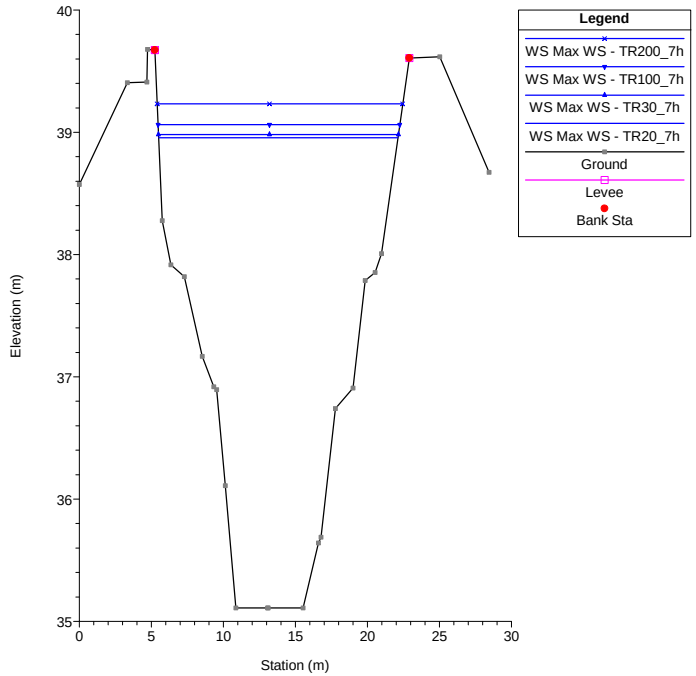


River = Furba Reach = Seano RS = 5.33333*

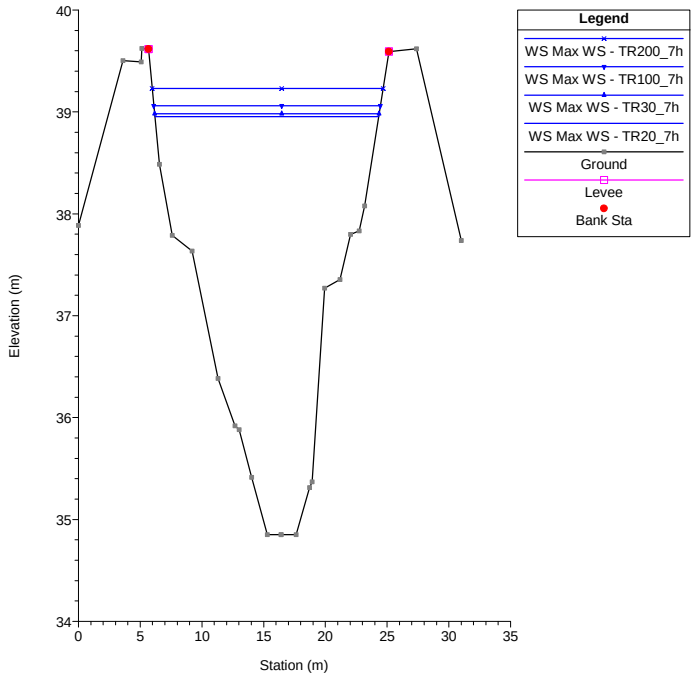

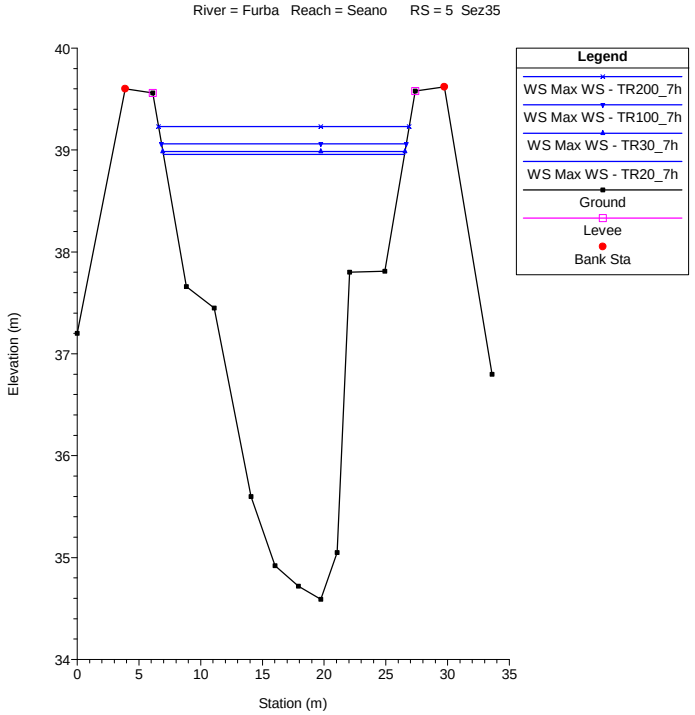
River = Furba Reach = Seano RS = 5 Sez35
Legend
WS Max WS - TR200_7h
WS Max WS - TR100_7h
WS Max WS - TR30_7h
WS Max WS - TR20_7h
Ground
Levee
Bank Sta
Elevation (m)
Station (m)

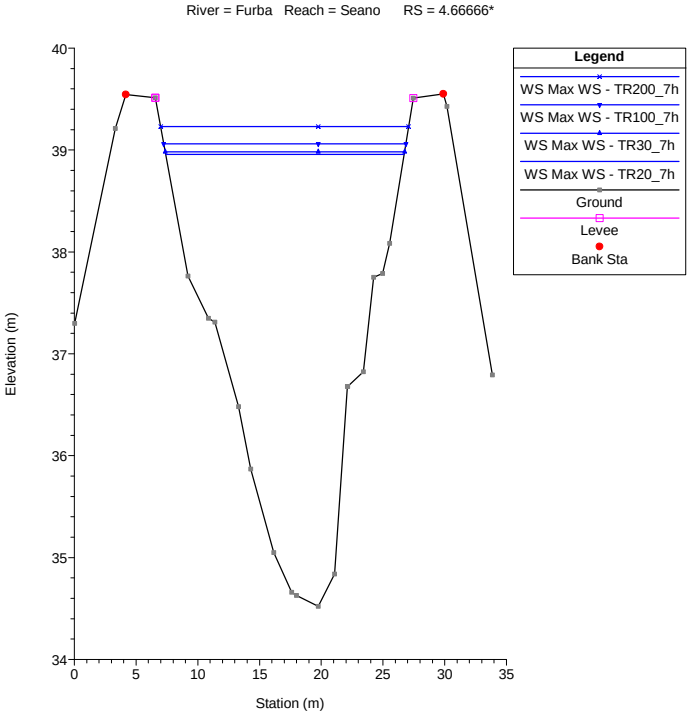
River = Furba Reach = Seano RS = 4.66666*
Legend
WS Max WS - TR200_7h
WS Max WS - TR100_7h
WS Max WS - TR30_7h
WS Max WS - TR20_7h
Ground
Levee
Bank Sta
Elevation (m)
Station (m)

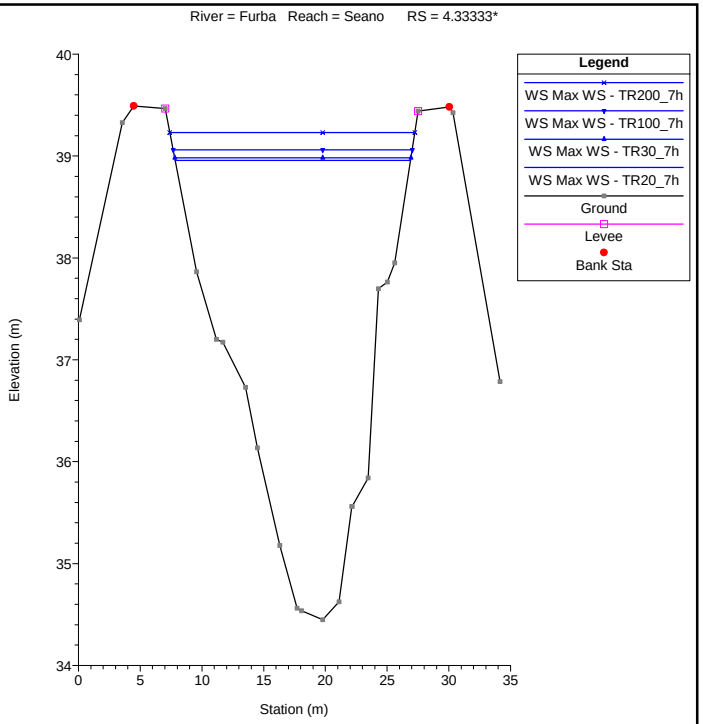
River = Furba Reach = Seano RS = 4.33333*
Legend
WS Max WS - TR200_7h
WS Max WS - TR100_7h
WS Max WS - TR30_7h
WS Max WS - TR20_7h
Ground
Levee
Bank Sta
Elevation (m)
Station (m)

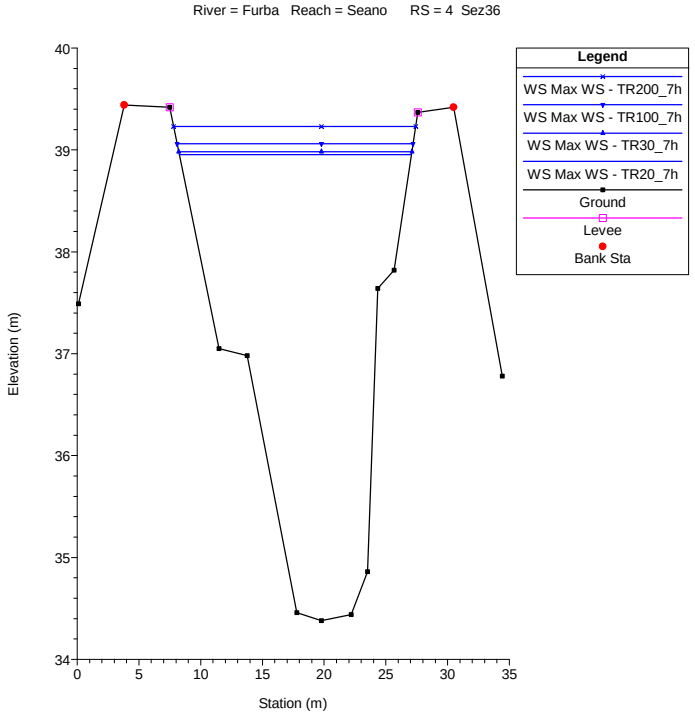
River = Furba Reach = Seano RS = 4 Sez36
Legend
WS Max WS - TR200_7h
WS Max WS - TR100_7h
WS Max WS - TR30_7h
WS Max WS - TR20_7h
Ground
Levee
Bank Sta
Elevation (m)
Station (m)

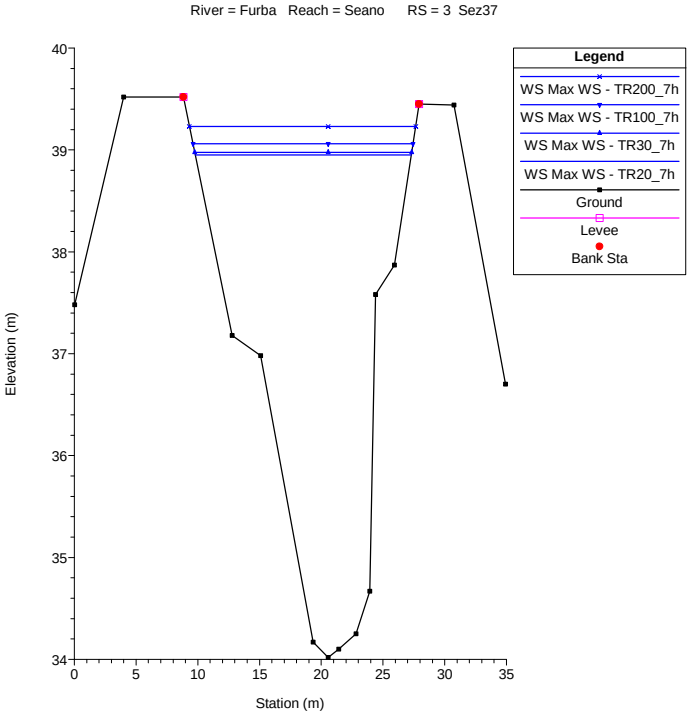
River = Furba Reach = Seano RS = 3 Sez37
Legend
WS Max WS - TR200_7h
WS Max WS - TR100_7h
WS Max WS - TR30_7h
WS Max WS - TR20_7h
Ground
Levee
Bank Sta
Elevation (m)
Station (m)

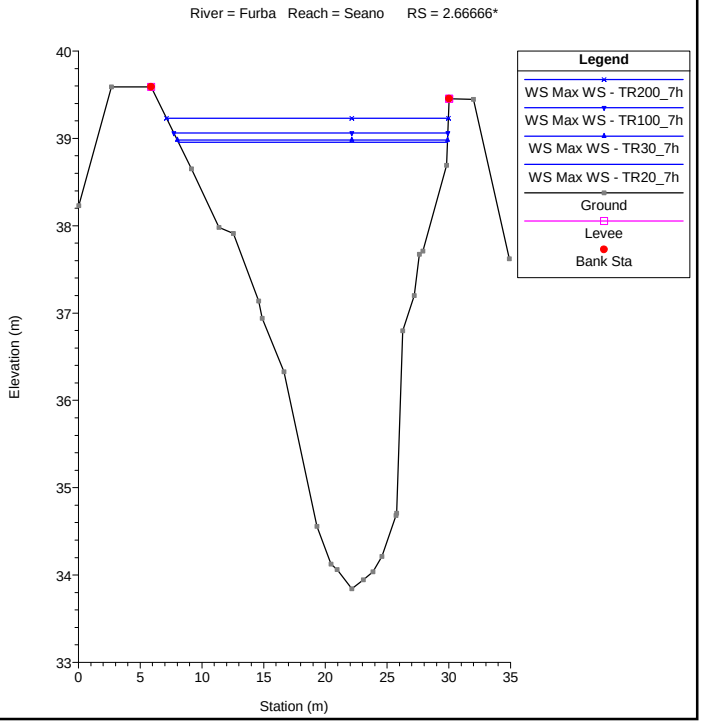
River = Furba Reach = Seano RS = 2.66666*
Legend
WS Max WS - TR200_7h
WS Max WS - TR100_7h
WS Max WS - TR30_7h
WS Max WS - TR20_7h
Ground
Levee
Bank Sta
Elevation (m)
Station (m)

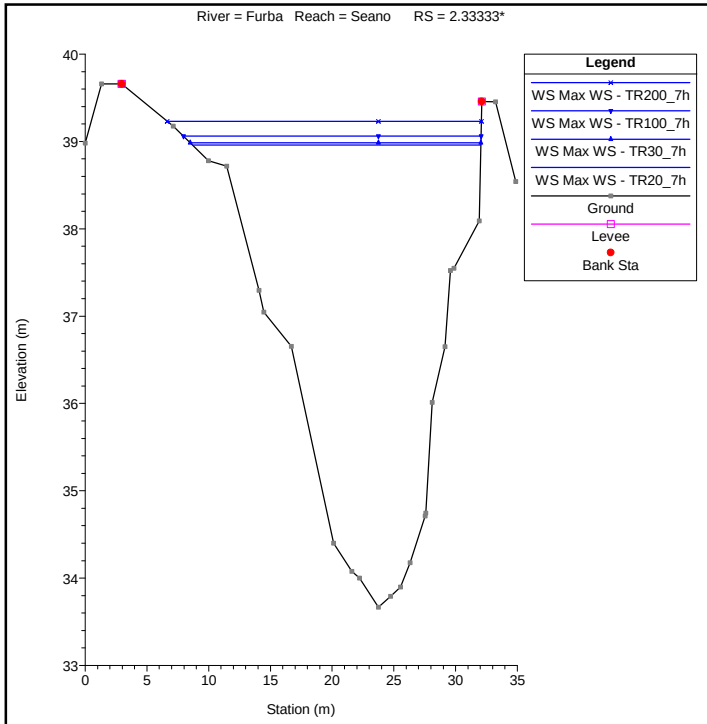
River = Furba Reach = Seano RS = 2.33333*
Legend
WS Max WS - TR200_7h
WS Max WS - TR100_7h
WS Max WS - TR30_7h
WS Max WS - TR20_7h
Ground
Levee
Bank Sta
Elevation (m)
Station (m)

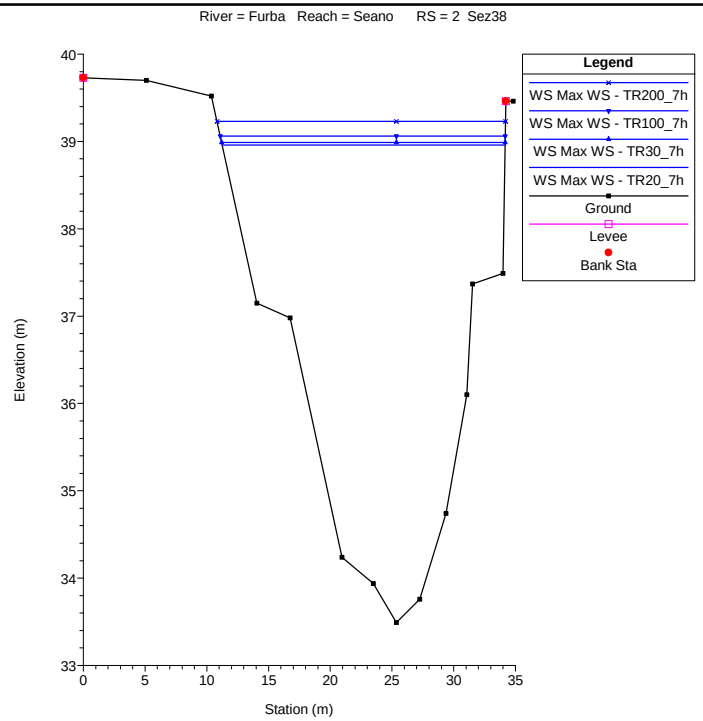
River = Furba Reach = Seano RS = 2 Sez38
Legend
WS Max WS - TR200_7h
WS Max WS - TR100_7h
WS Max WS - TR30_7h
WS Max WS - TR20_7h
Ground
Levee
Bank Sta
Elevation (m)
Station (m)

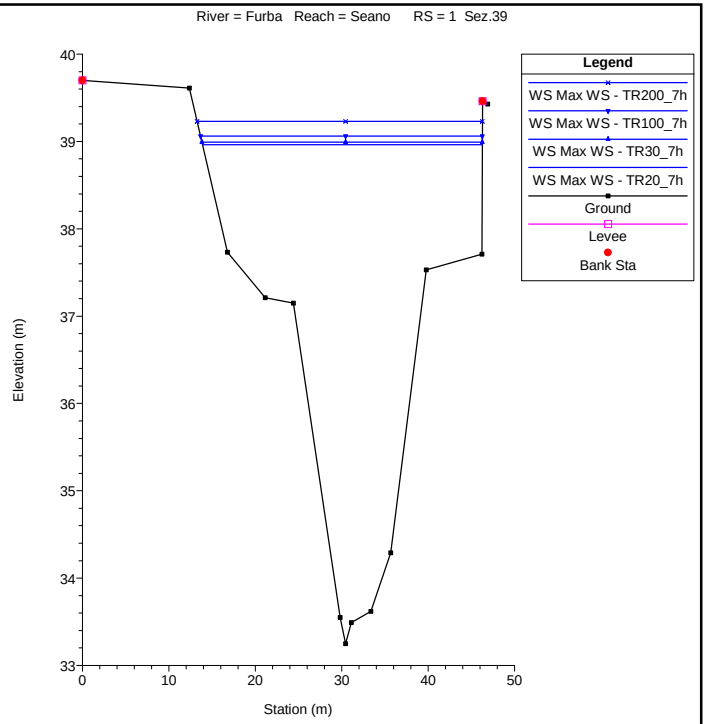
River = Furba Reach = Seano RS = 1 Sez.39
Legend
WS Max WS - TR200_7h
WS Max WS - TR100_7h
WS Max WS - TR30_7h
WS Max WS - TR20_7h
Ground
Levee
Bank Sta
Elevation (m)
Station (m)

River = Furba Reach = Seano RS = 43 Copia della Sez6_Hydea_traslata di +0.77

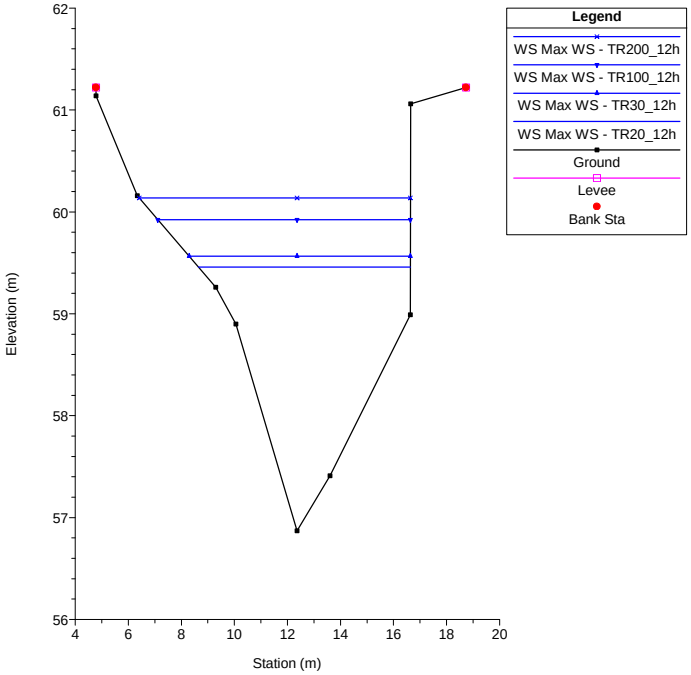


River = Furba Reach = Seano RS = 42 Copia della Sez6_Hydea_traslata di +0.77

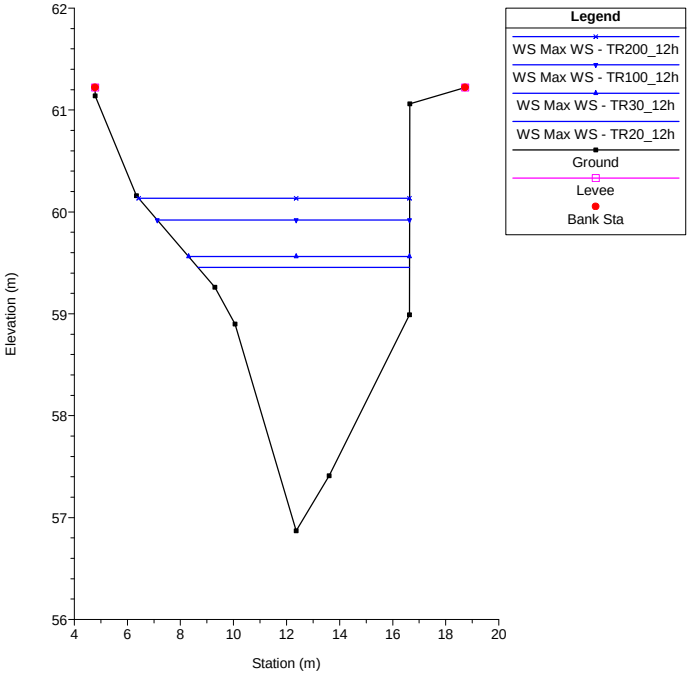


River = Furba Reach = Seano RS = 41.1 Sez6_Hydea_traslata di +0.77

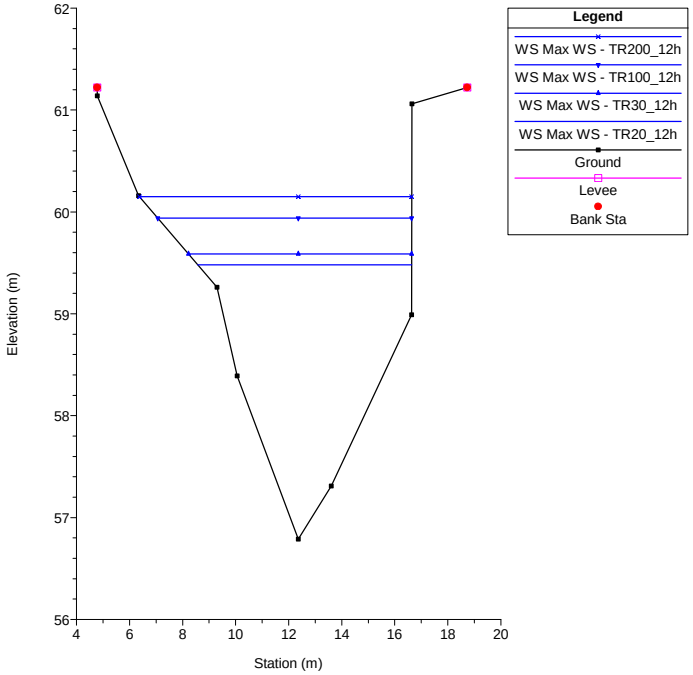


River = Furba Reach = Seano RS = 41.05 BR

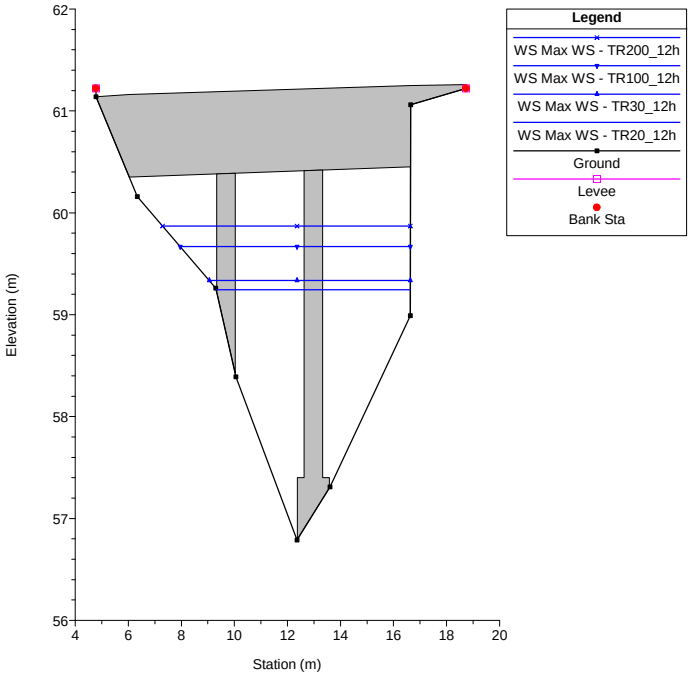


River = Furba Reach = Seano RS = 41.05 BR

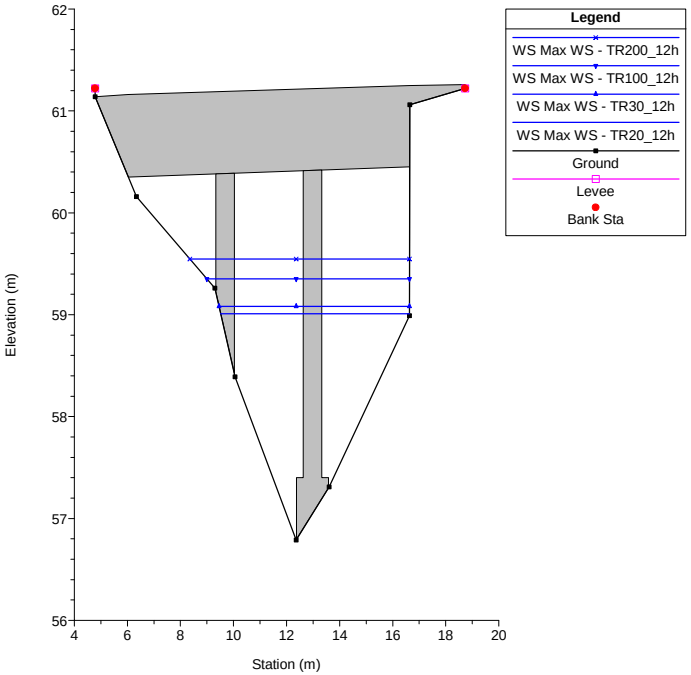


River = Furba Reach = Seano RS = 41 Sez6b_Hydea traslata di +0.77

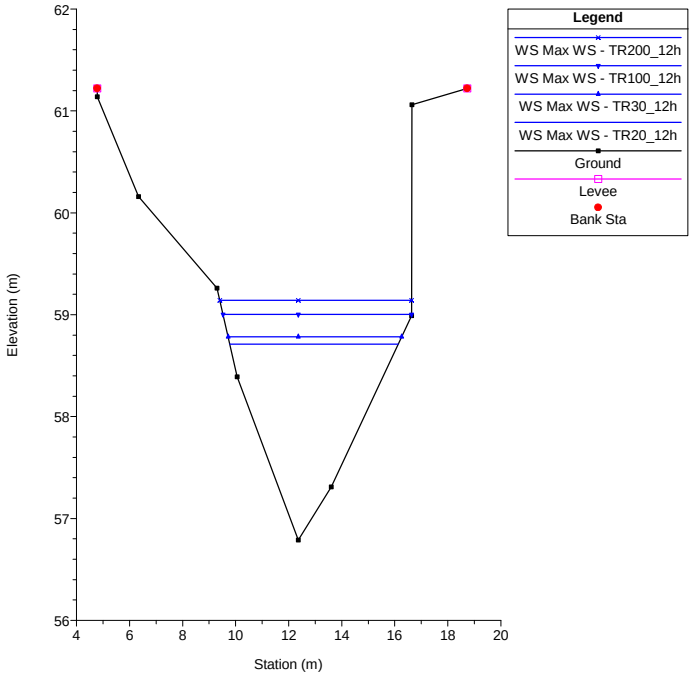

River = Furba Reach = Seano RS = 40.4222*

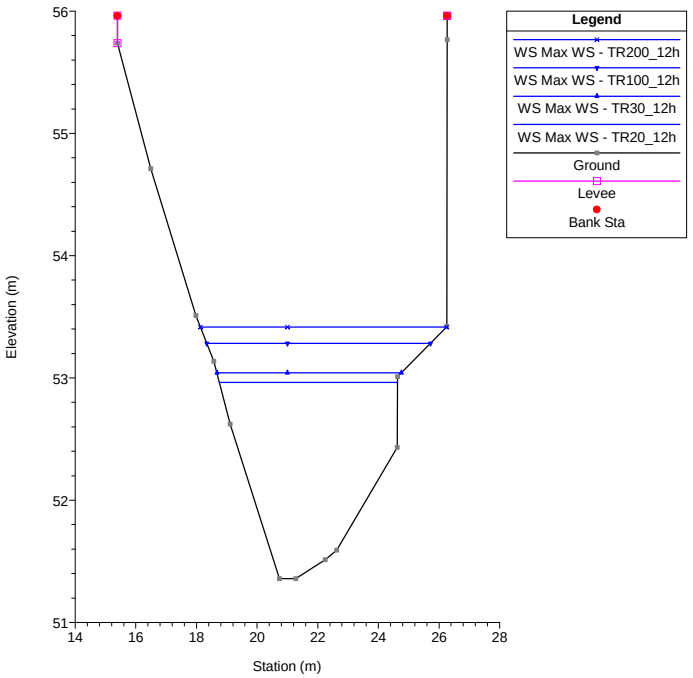


River = Furba Reach = Seano RS = 40.3777*

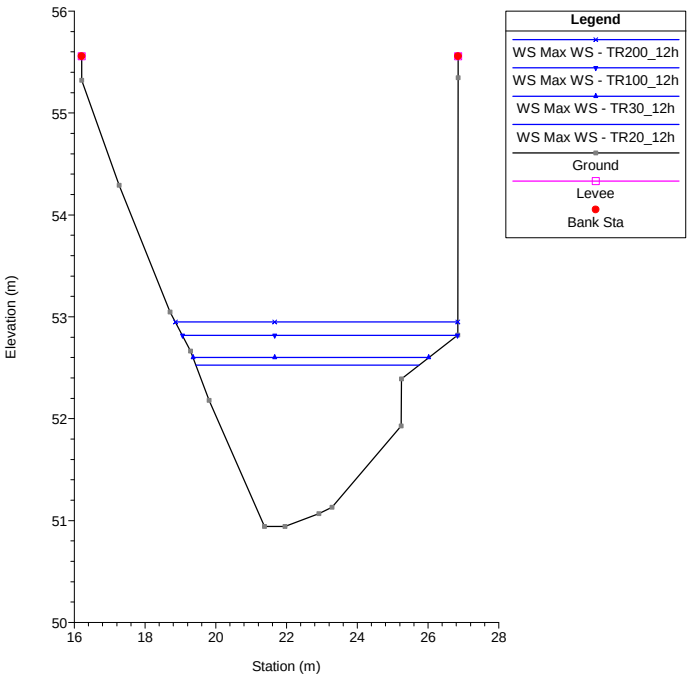


River = Furba Reach = Seano RS = 40.3333*

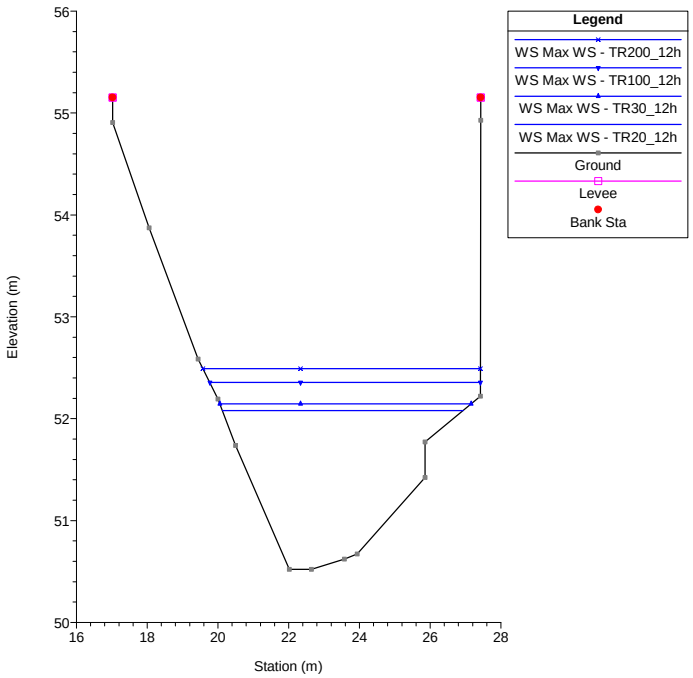


River = Furba Reach = Seano RS = 40.2888*

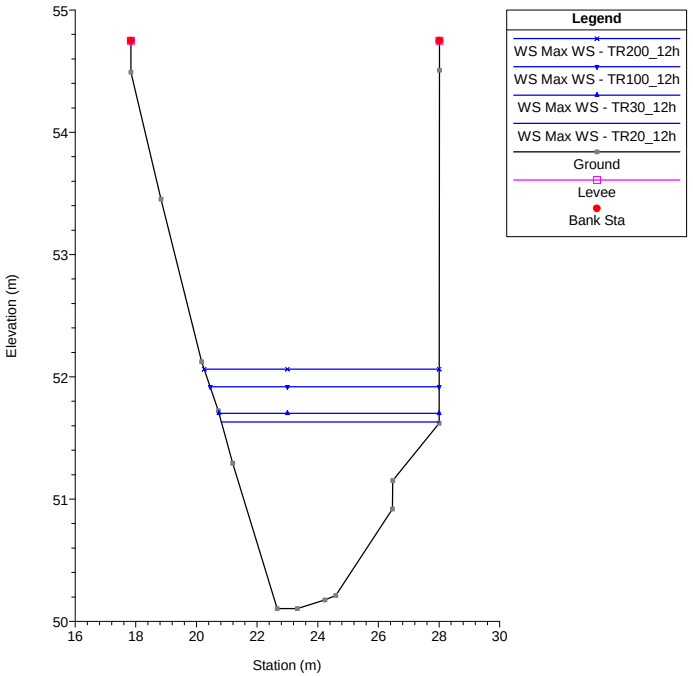


River = Furba Reach = Seano RS = 40.2444*

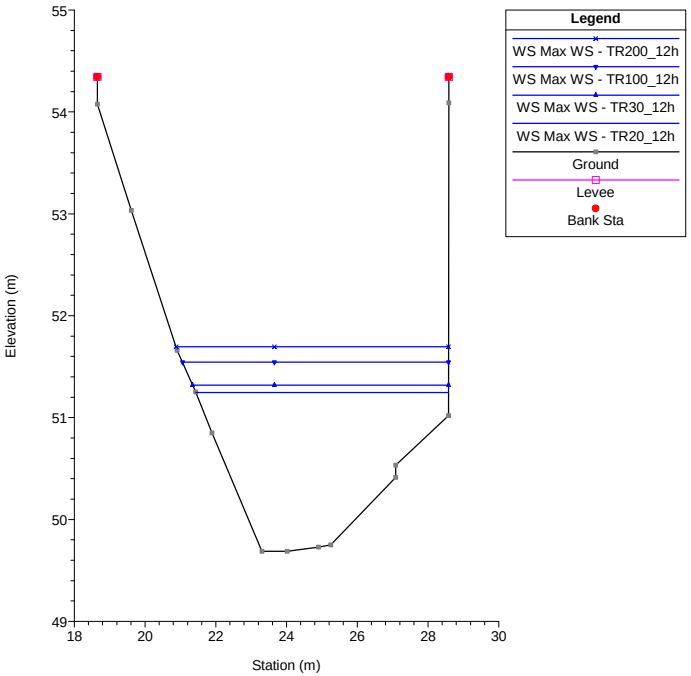


River = Furba Reach = Seano RS = 40.2 Copia della Sez5_Hydea traslata di +0.77

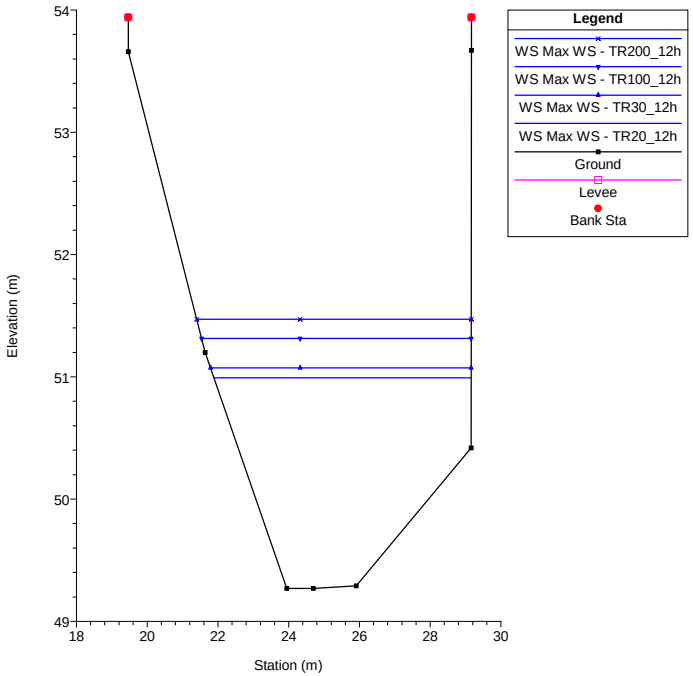

River = Furba Reach = Seano RS = 40.9555*

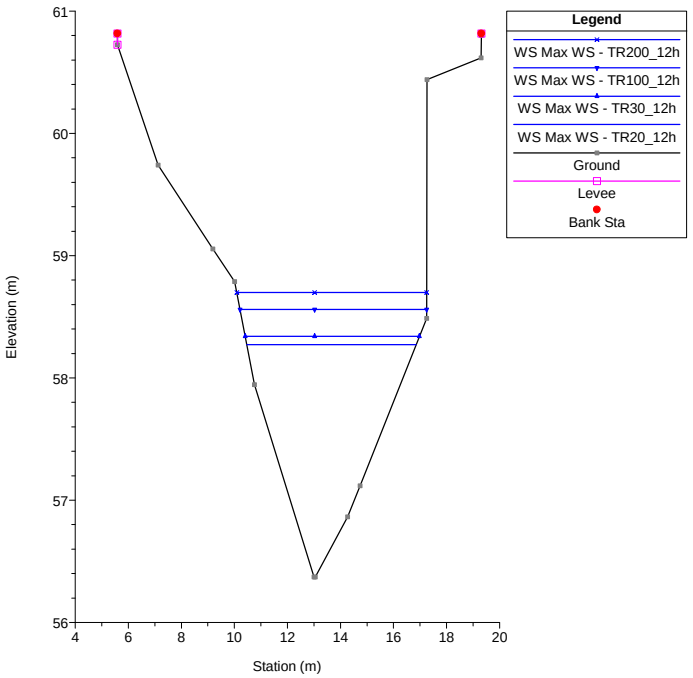


River = Furba Reach = Seano RS = 40.9111*

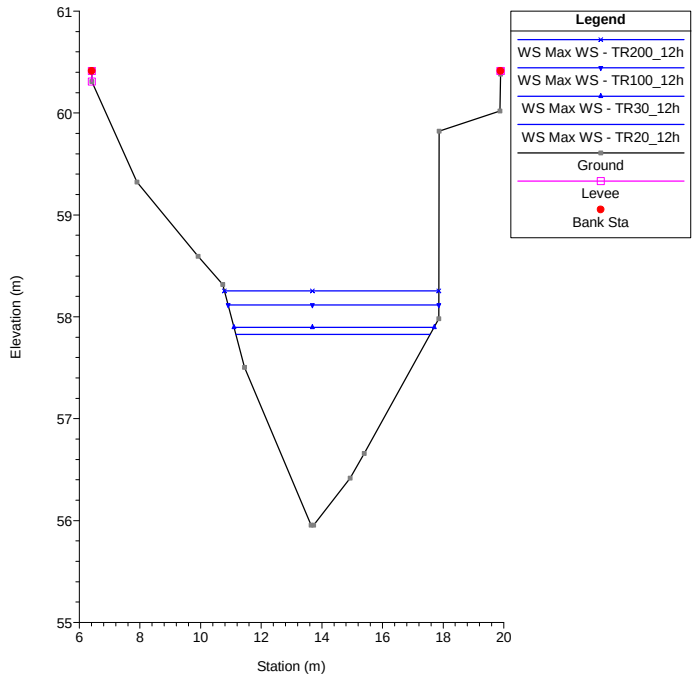


River = Furba Reach = Seano RS = 40.8666*

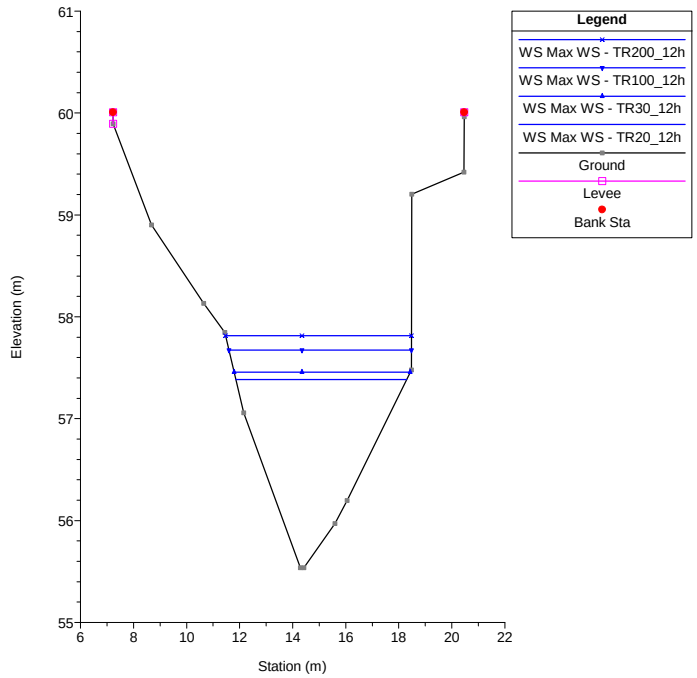


River = Furba Reach = Seano RS = 40.8222*

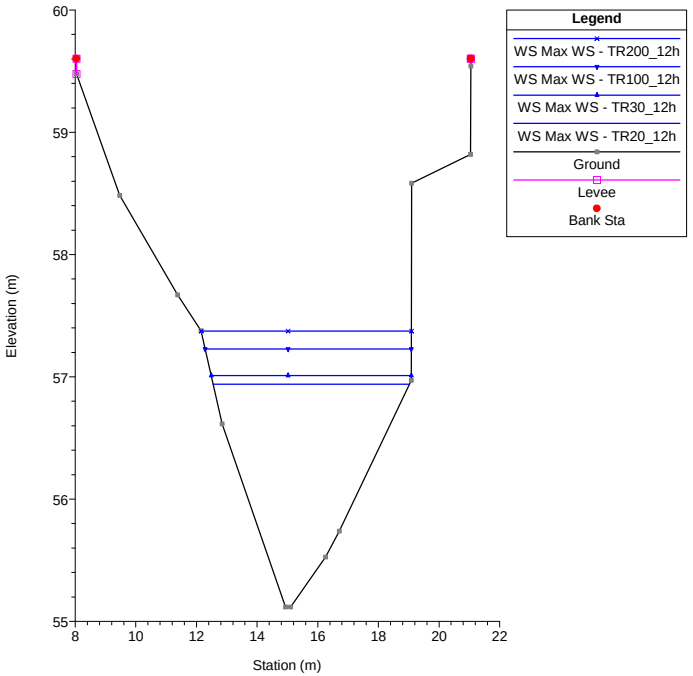


River = Furba Reach = Seano RS = 40.7777*

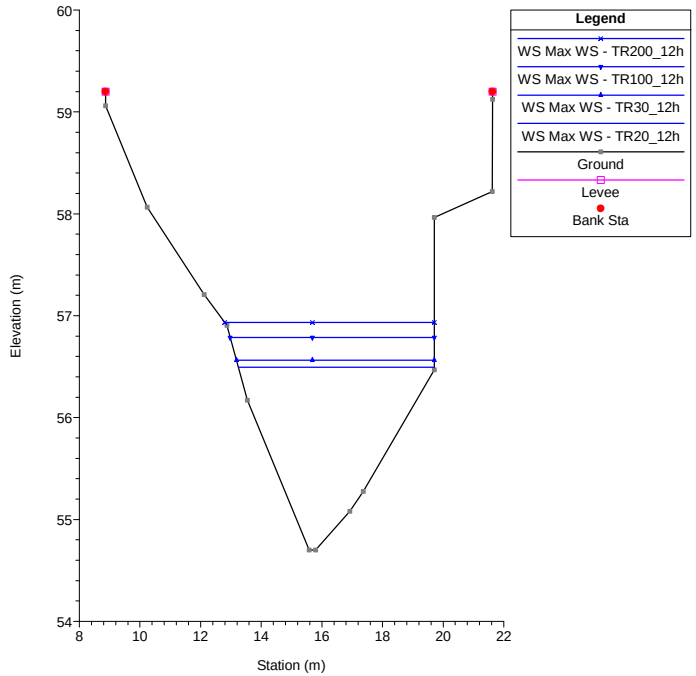


River = Furba Reach = Seano RS = 40.7333*

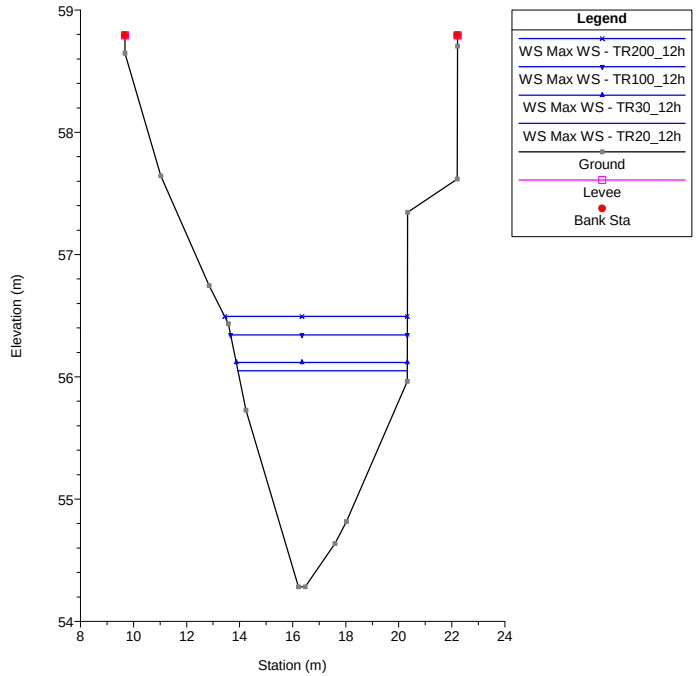

River = Furba Reach = Seano RS = 40.6888*

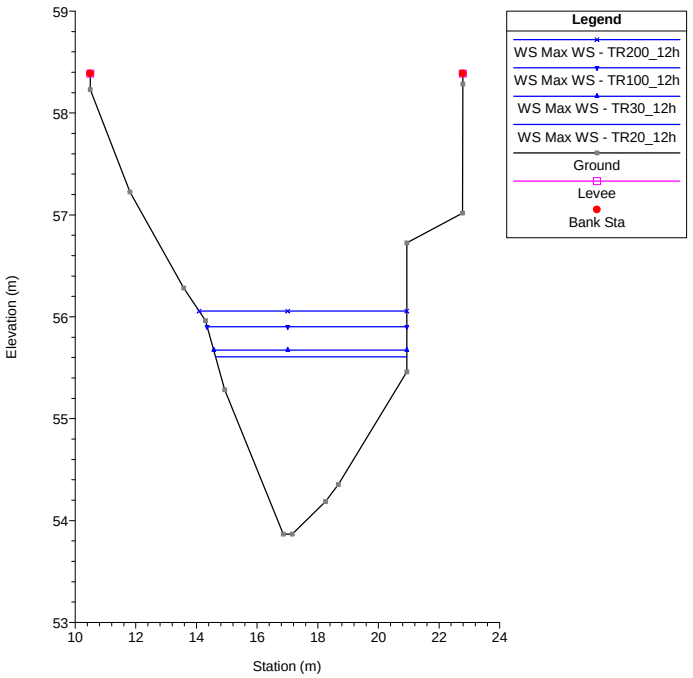


River = Furba Reach = Seano RS = 40.6444*

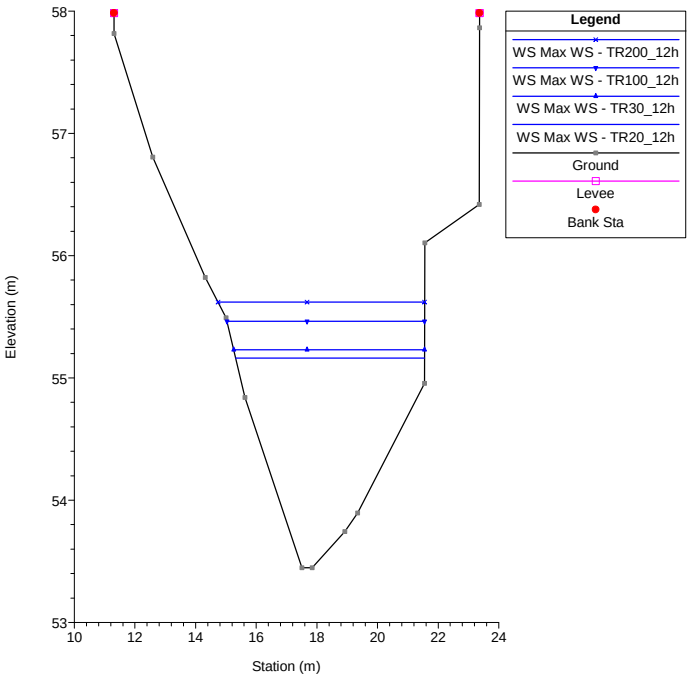


River = Furba Reach = Seano RS = 40.6*

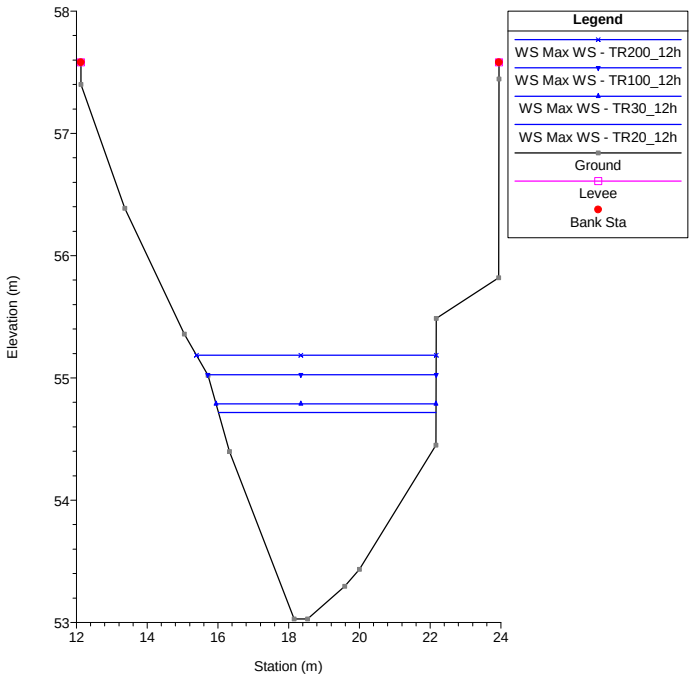


River = Furba Reach = Seano RS = 40.5555*

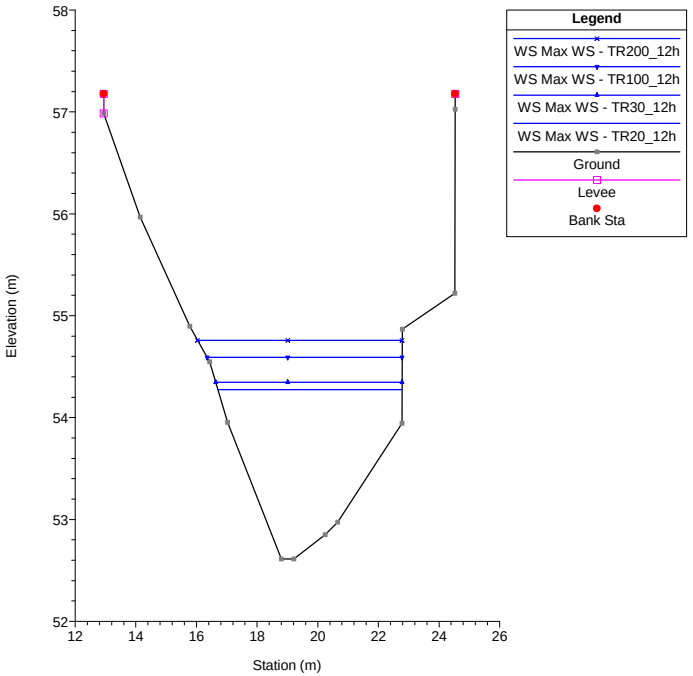


River = Furba Reach = Seano RS = 40.5111*

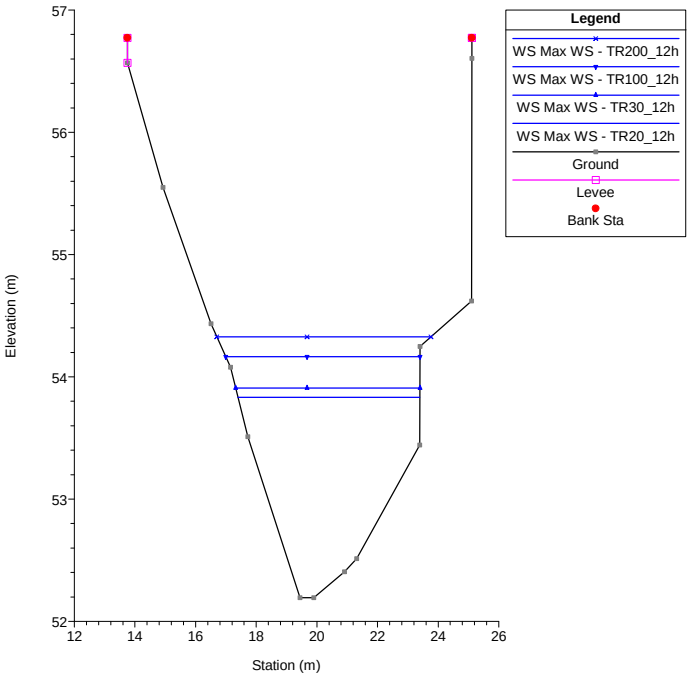


River = Furba Reach = Seano RS = 40.4666*

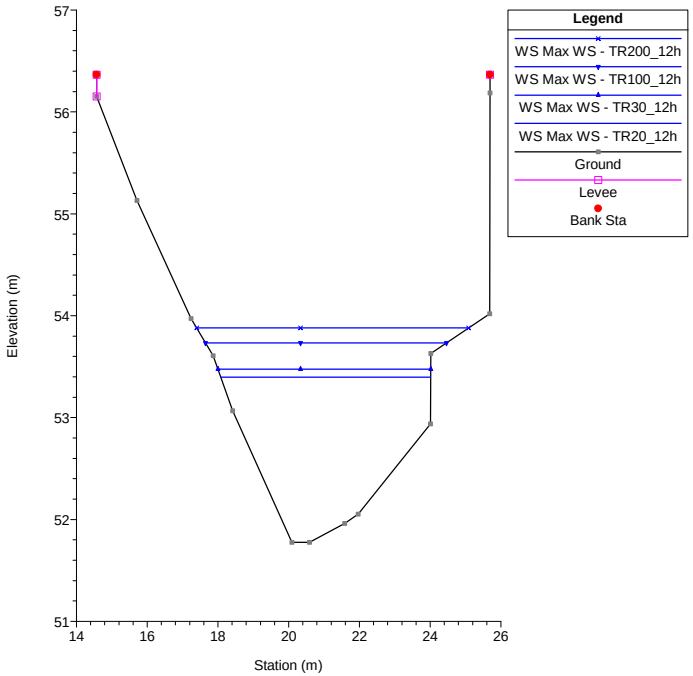

River = Furba Reach = Seano RS = 40.1 Sez5_Hydea traslata di +0.77

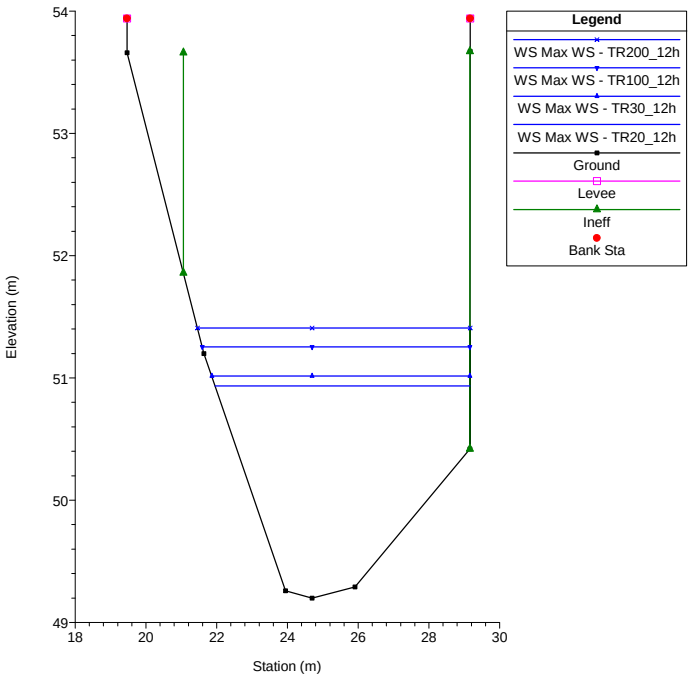


River = Furba Reach = Seano RS = 40.05 BR

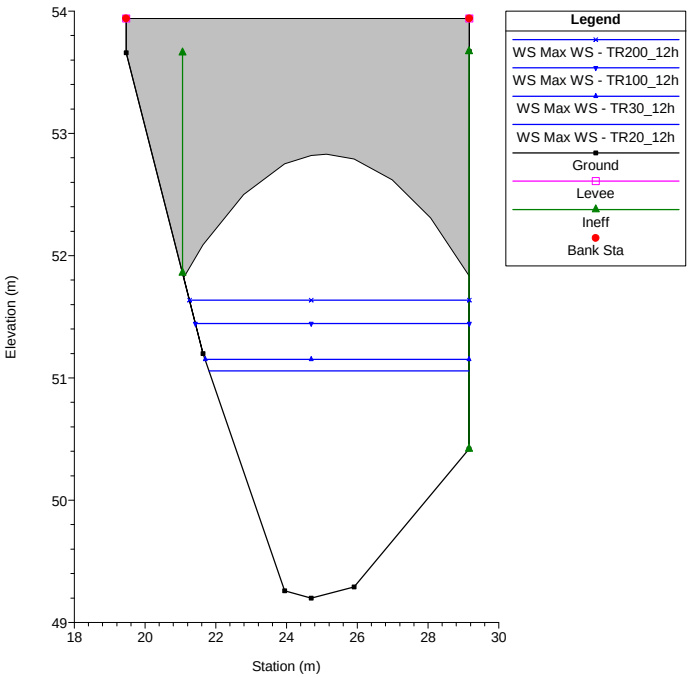


River = Furba Reach = Seano RS = 40.05 BR

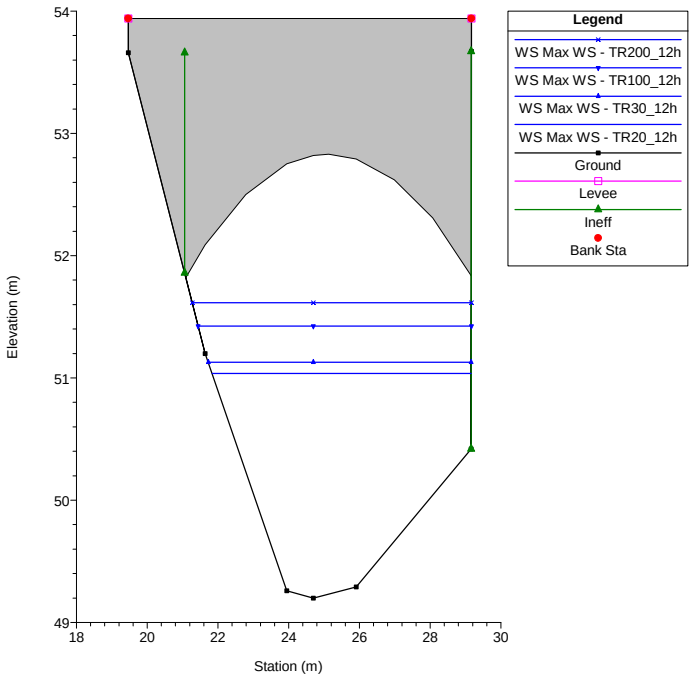


River = Furba Reach = Seano RS = 40 Sez5b_Hydea traslata di +0.77

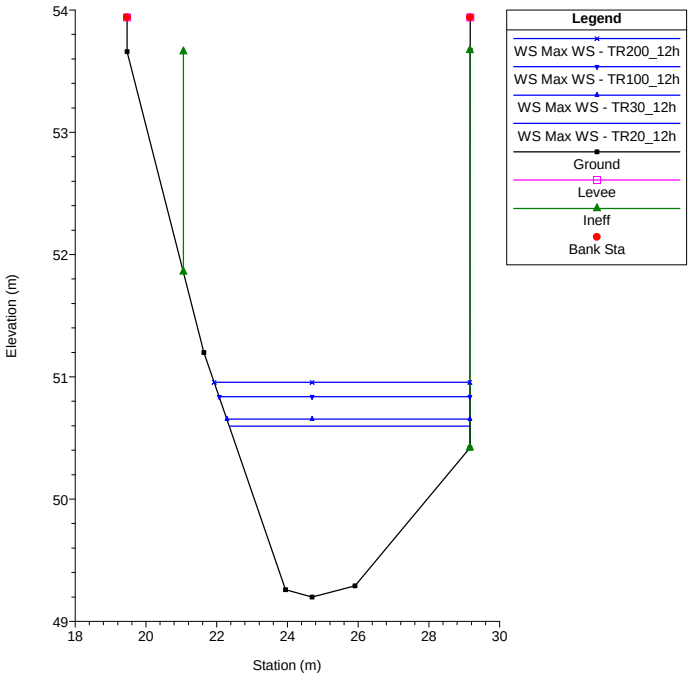


River = Furba Reach = Seano RS = 39.9*

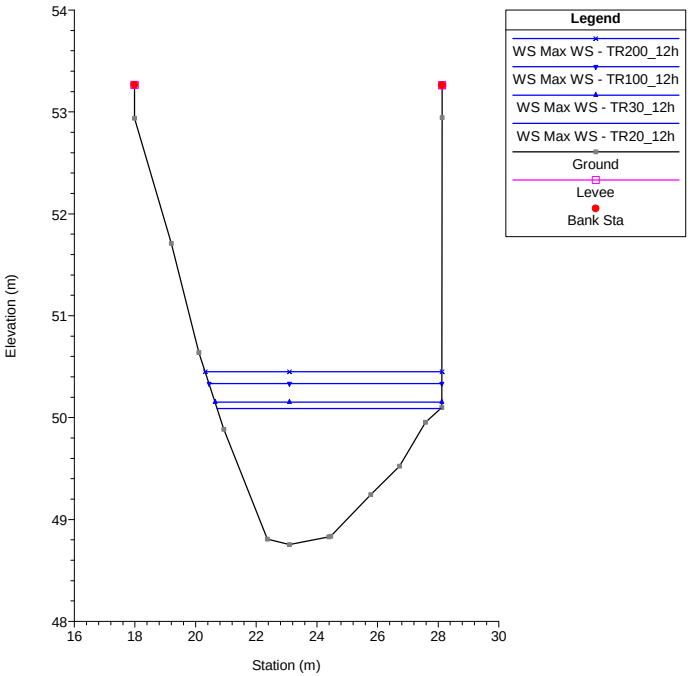


River = Furba Reach = Seano RS = 39.8*

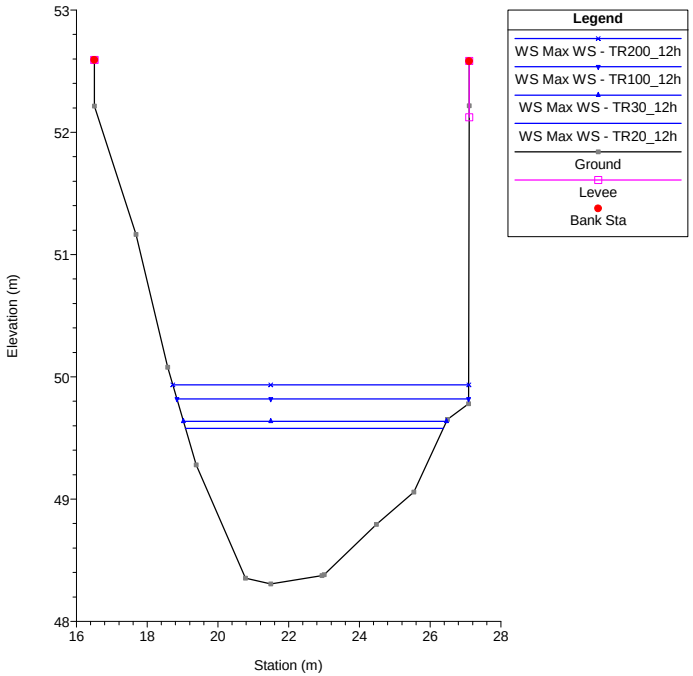

River = Furba Reach = Seano RS = 39.7*

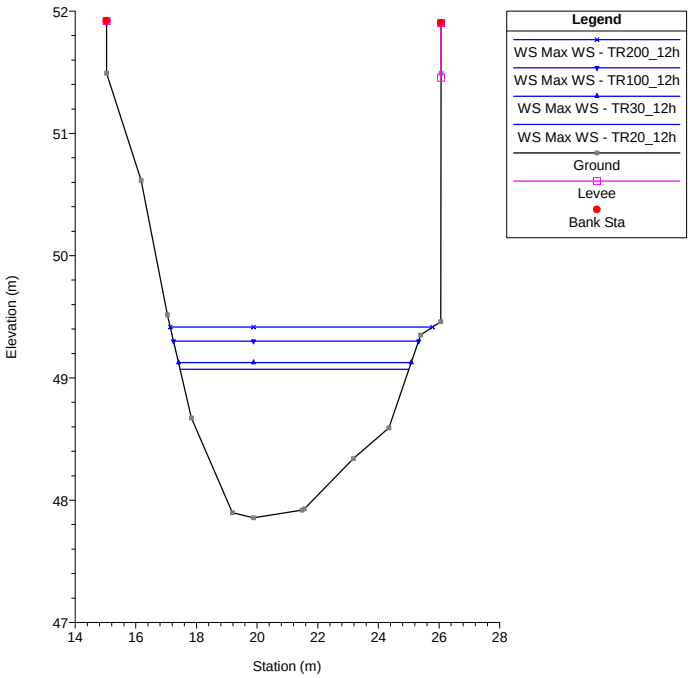


River = Furba Reach = Seano RS = 39.6*

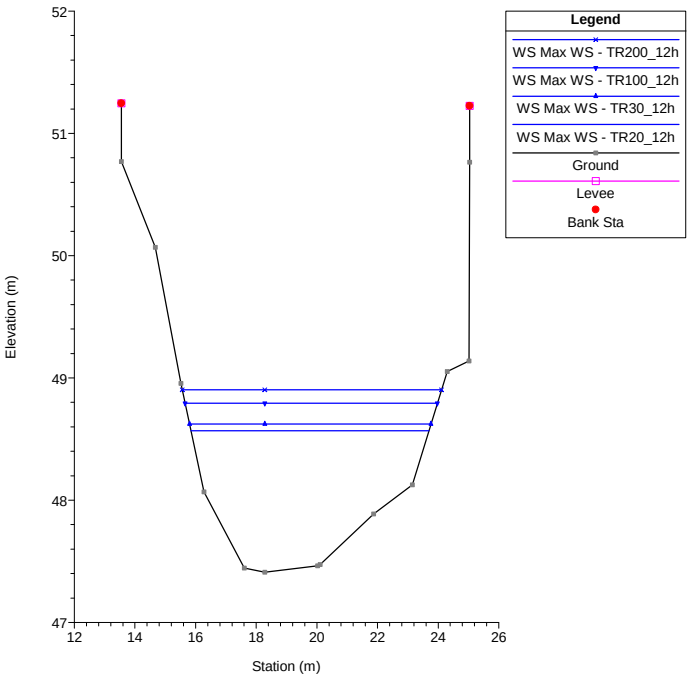


River = Furba Reach = Seano RS = 39.5*

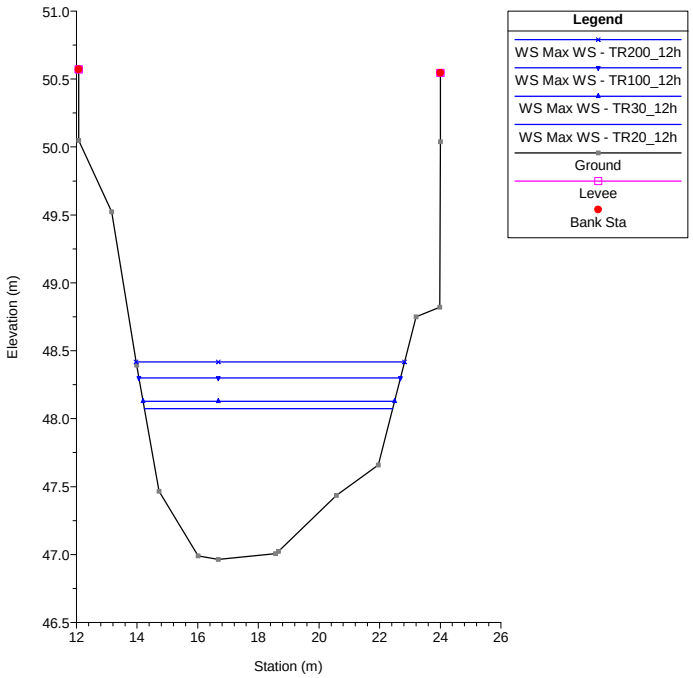


River = Furba Reach = Seano RS = 39.4*

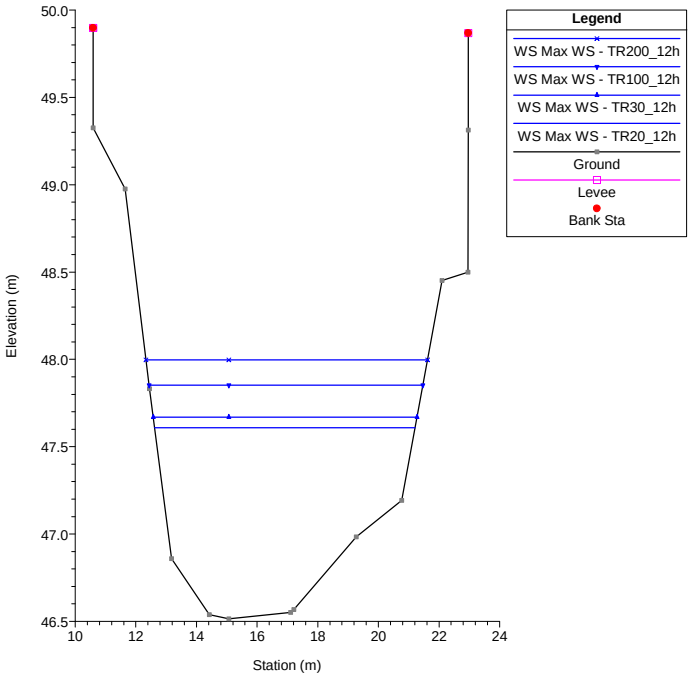


River = Furba Reach = Seano RS = 39.3*

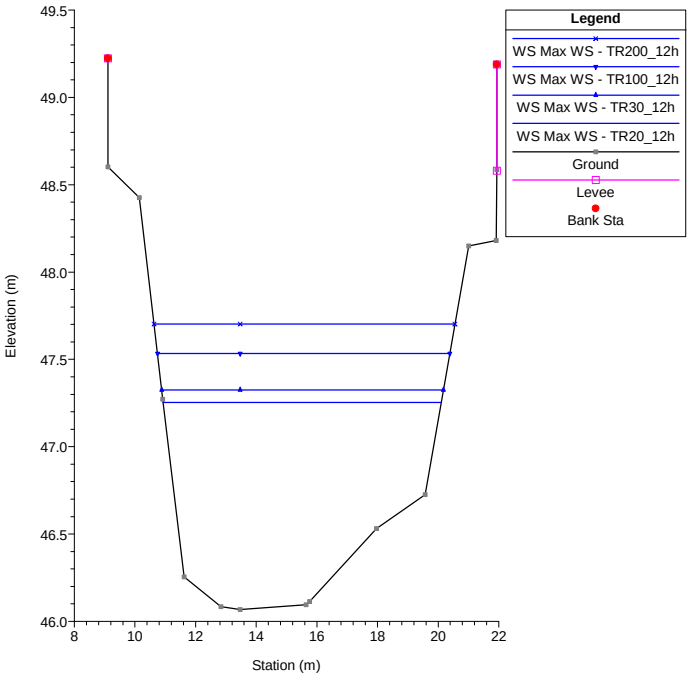


River = Furba Reach = Seano RS = 39.2 Copia della Sez4_Hydea traslata di +0.77

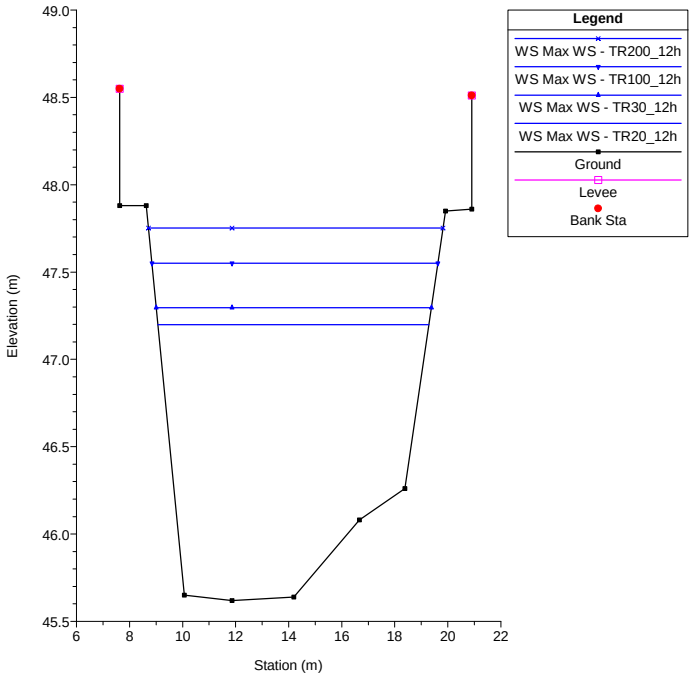

River = Furba Reach = Seano RS = 39.1 Sez4_Hydea traslata di +0.77

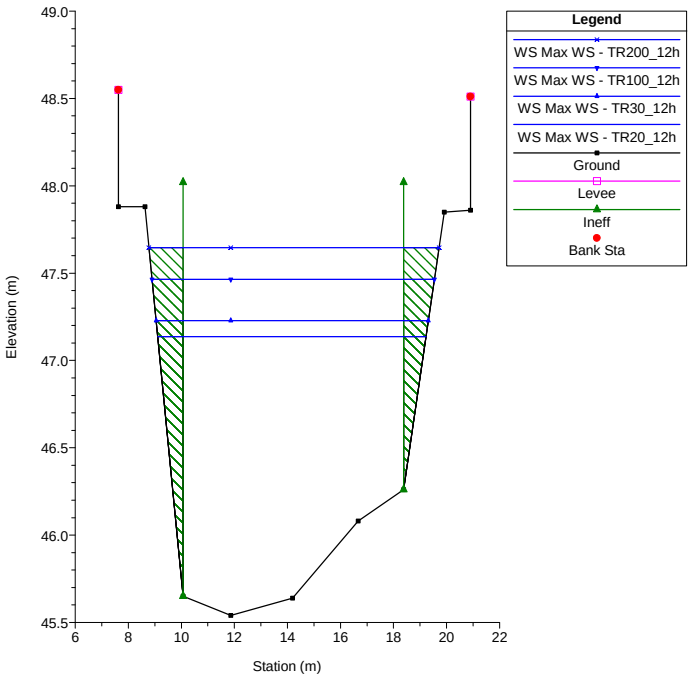


River = Furba Reach = Seano RS = 39.05 BR

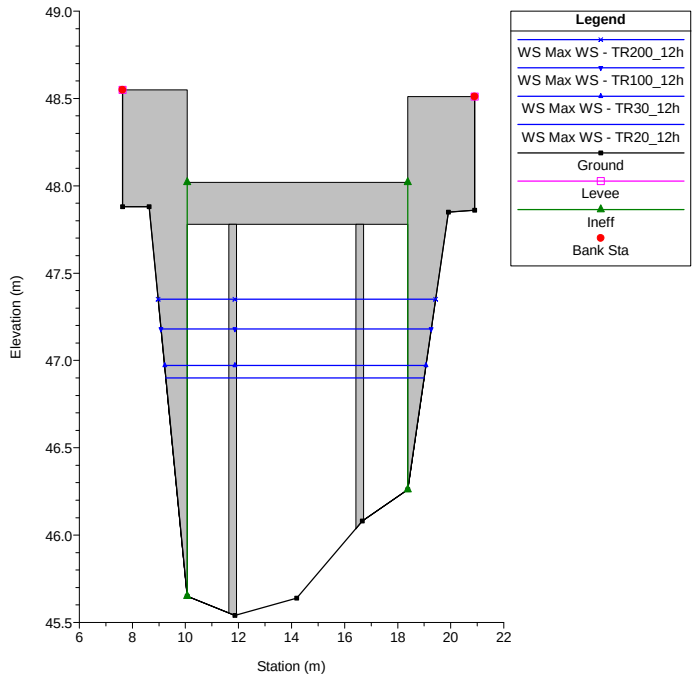


River = Furba Reach = Seano RS = 39.05 BR

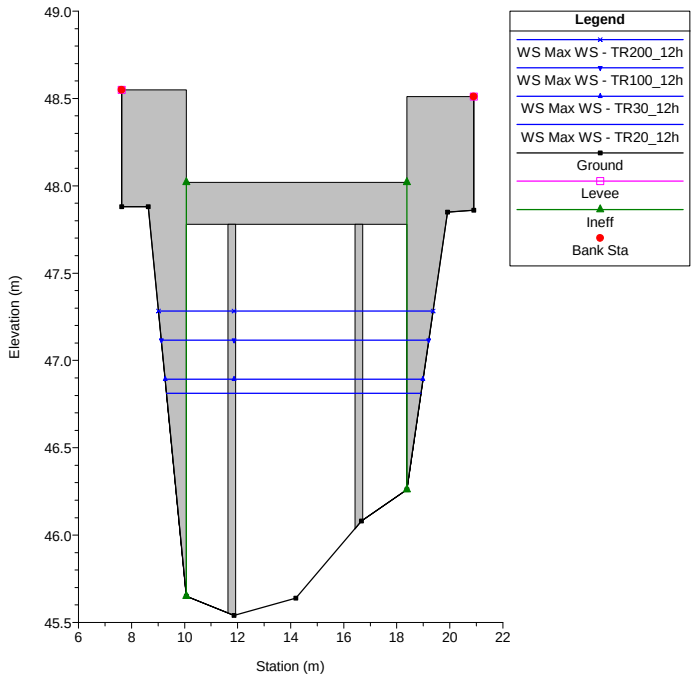


River = Furba Reach = Seano RS = 39 Sez4b_Hydea traslata di +0.77

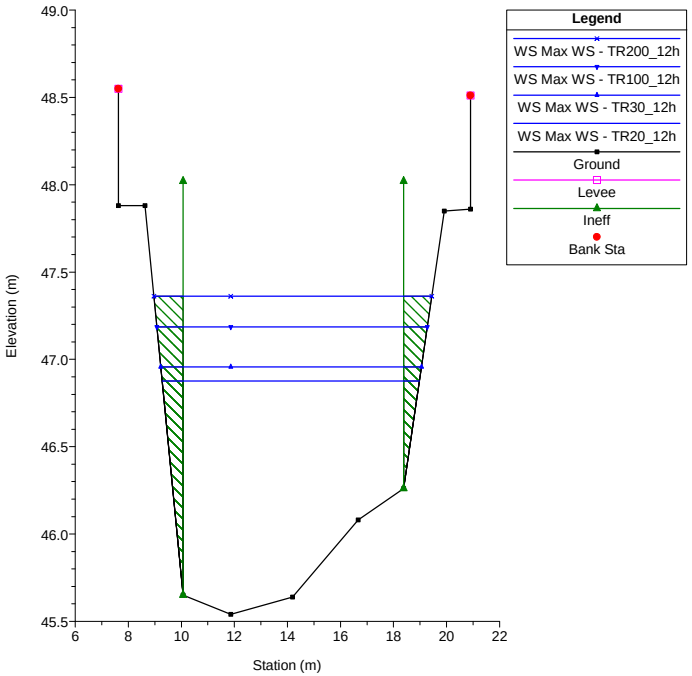


River = Furba Reach = Seano RS = 38.84*

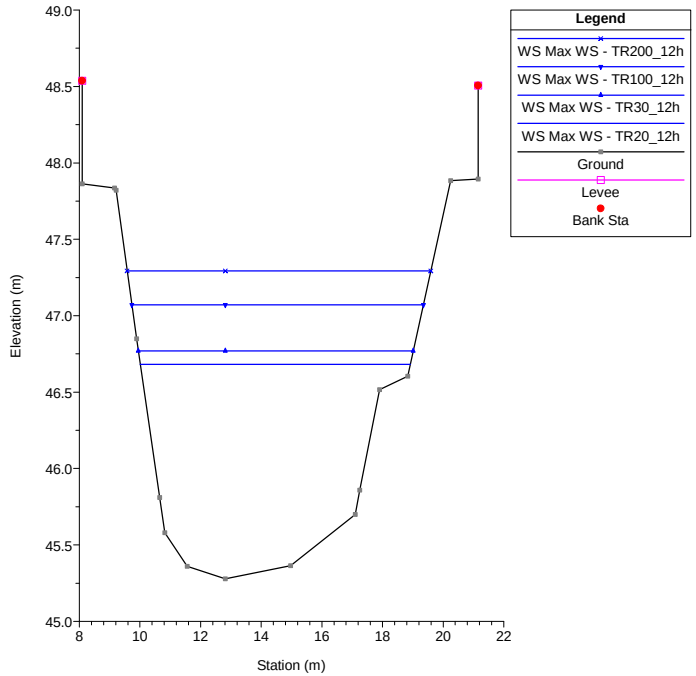


River = Furba Reach = Seano RS = 38.68*

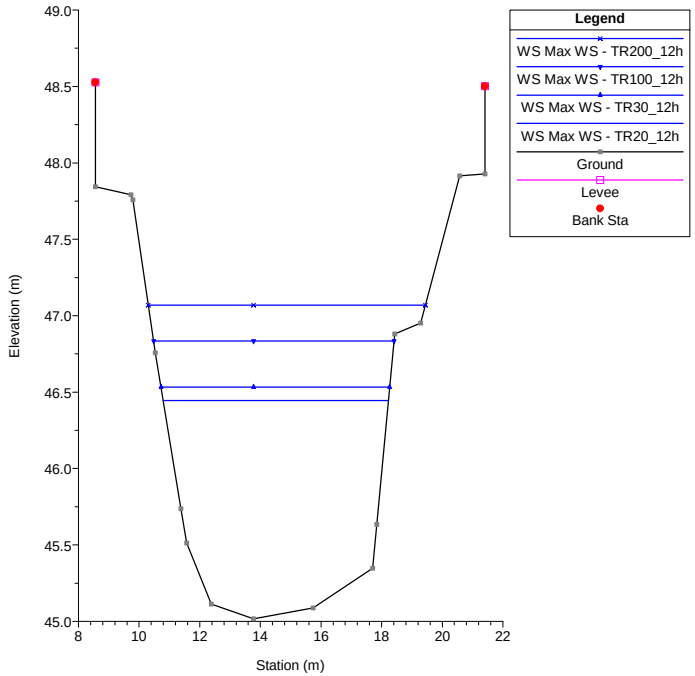

River = Furba Reach = Seano RS = 38.52*

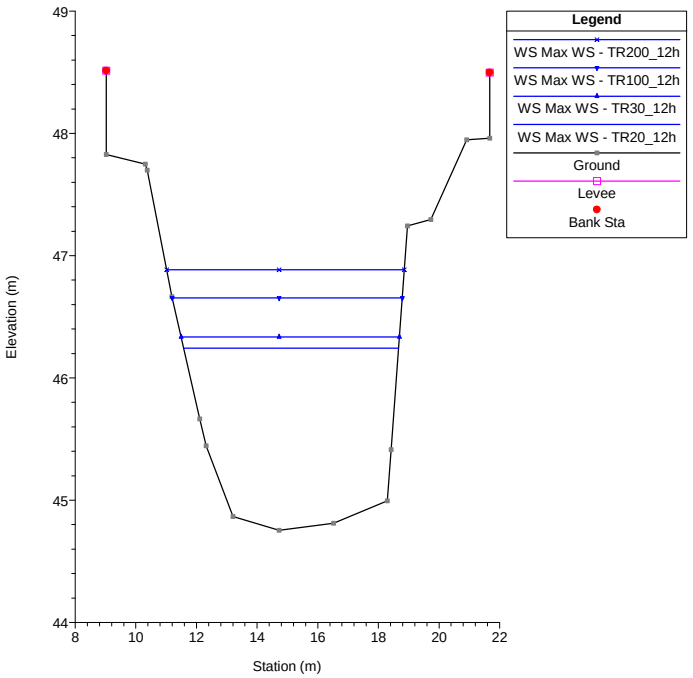


River = Furba Reach = Seano RS = 38.36*

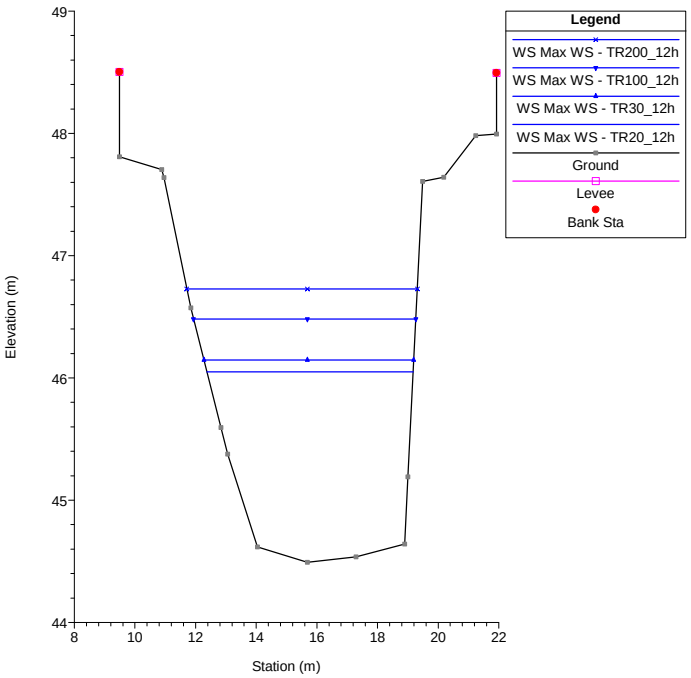


River = Furba Reach = Seano RS = 38.2 Copia della Sez3_Hydea traslata di +0.77

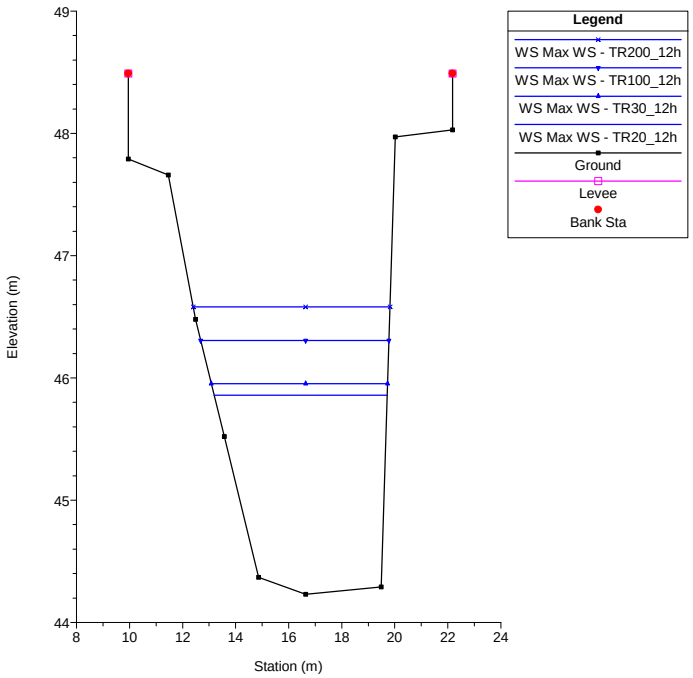


River = Furba Reach = Seano RS = 38.1 Sez3_Hydea traslata di +0.77

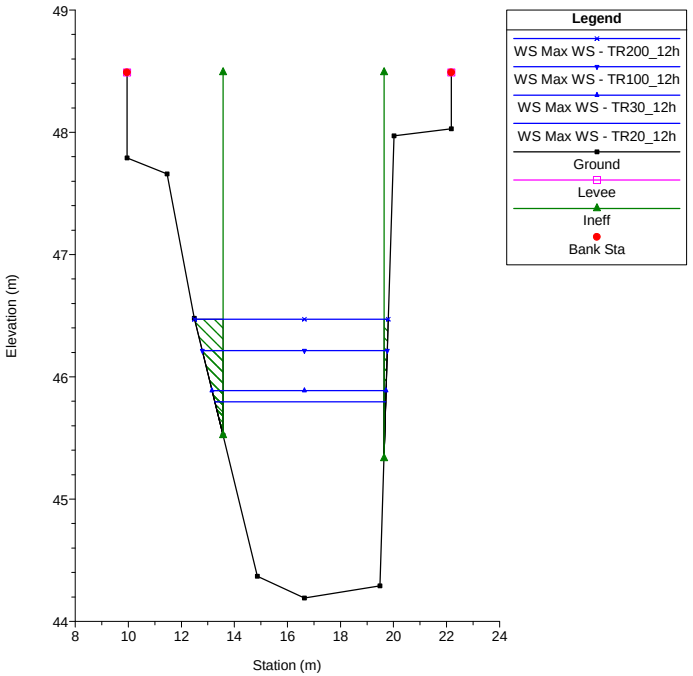


River = Furba Reach = Seano RS = 38.05 BR

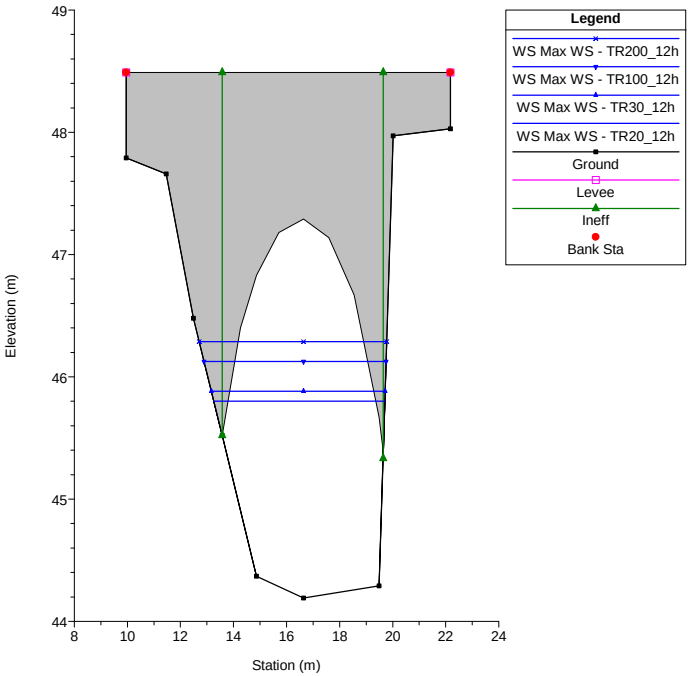


River = Furba Reach = Seano RS = 38.05 BR

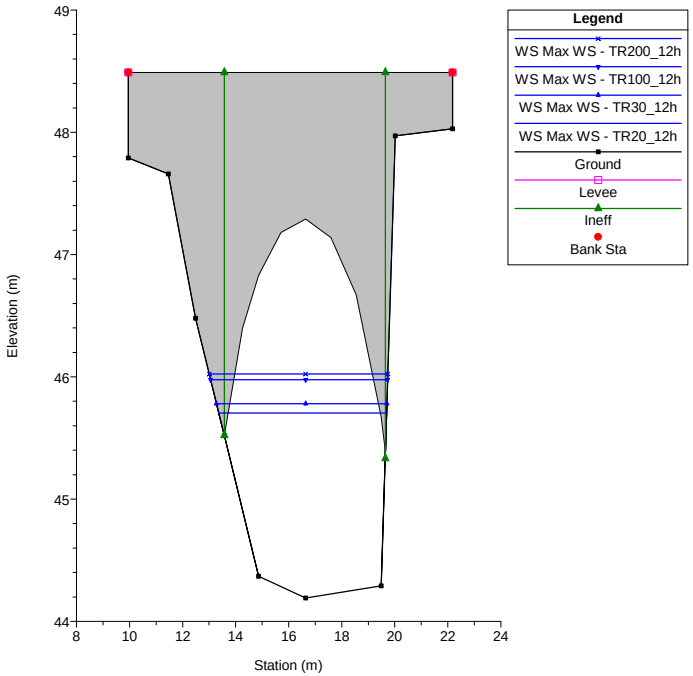

River = Furba Reach = Seano RS = 38 Sez3b_Hydea traslata di +0.77

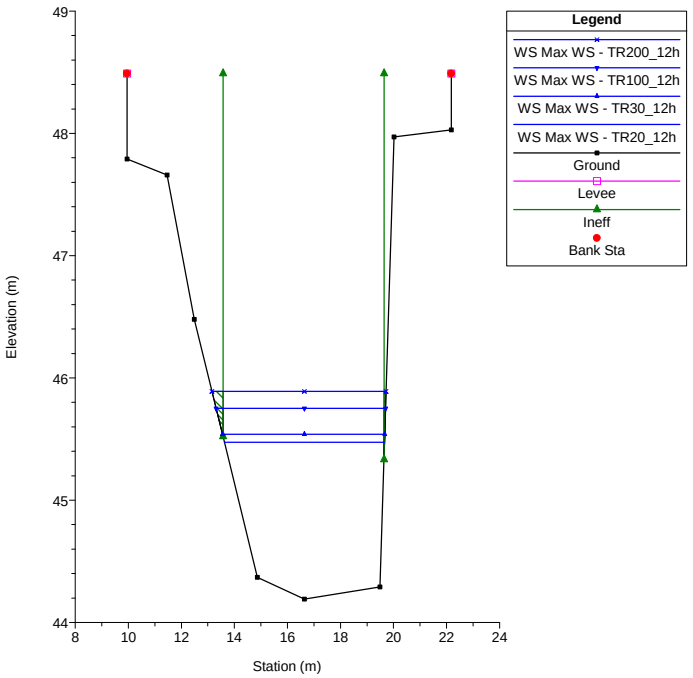


River = Furba Reach = Seano RS = 37.9*

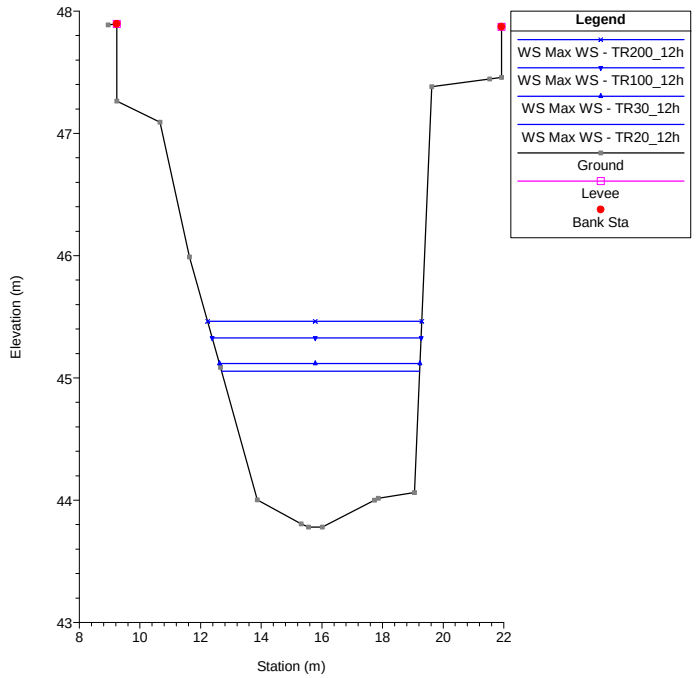


River = Furba Reach = Seano RS = 37.8*

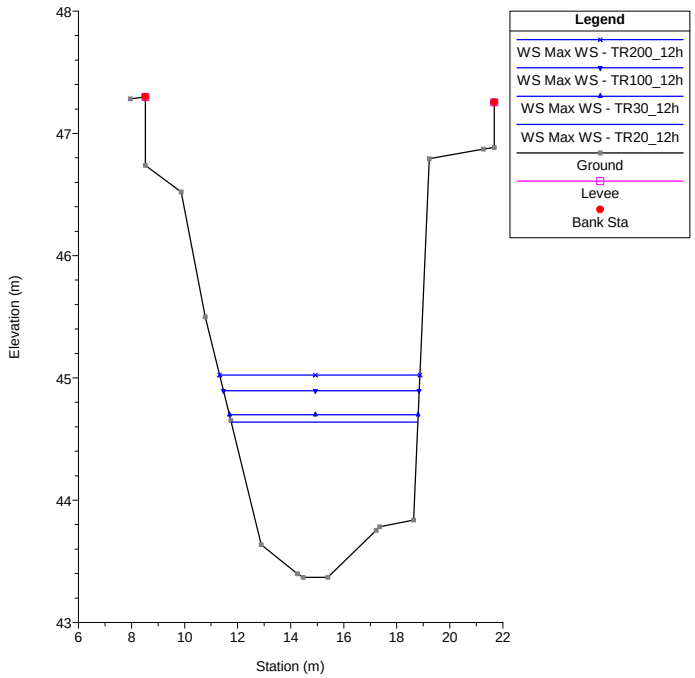


River = Furba Reach = Seano RS = 37.7*

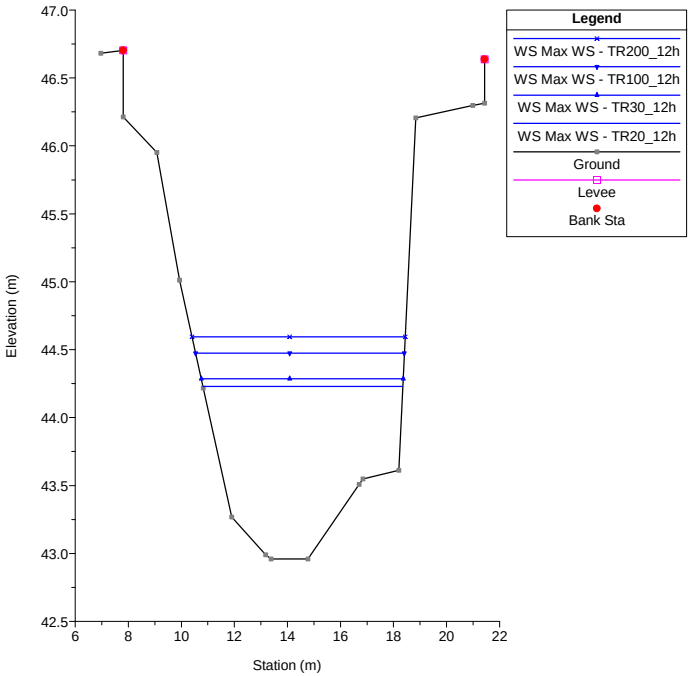


River = Furba Reach = Seano RS = 37.6*

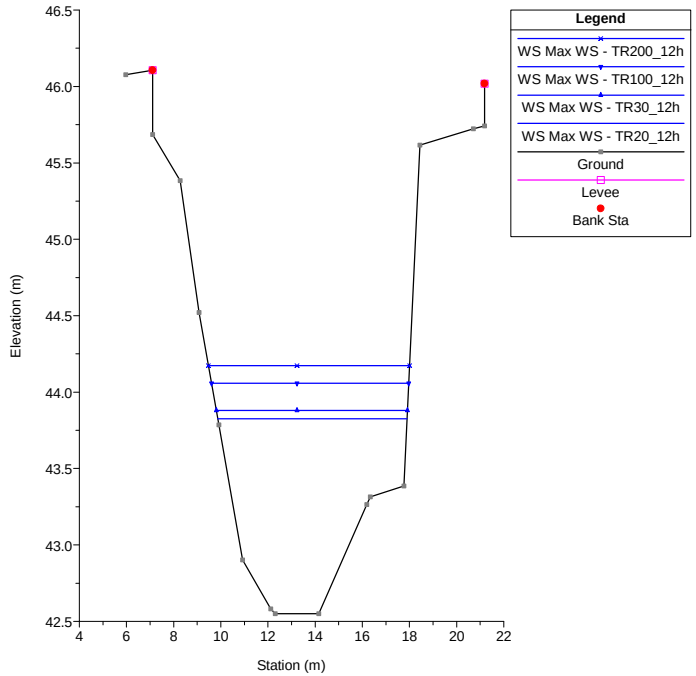


River = Furba Reach = Seano RS = 37.5*

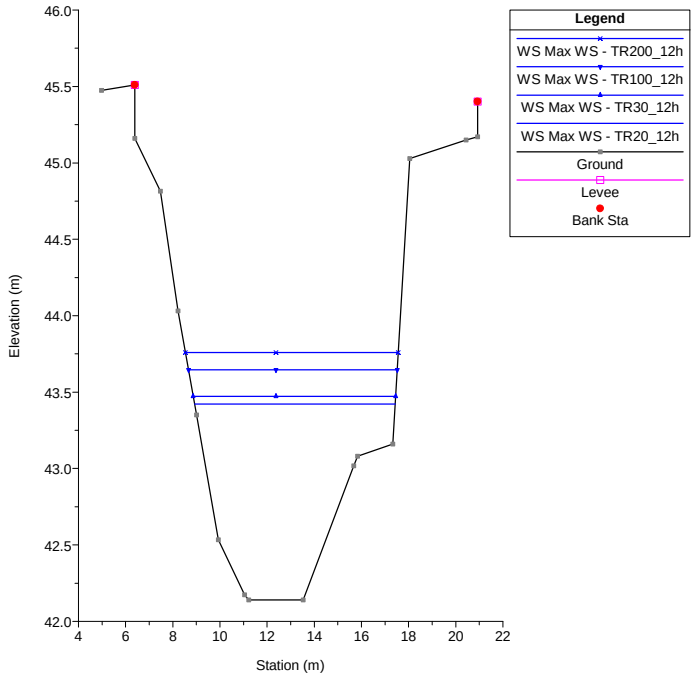

River = Furba Reach = Seano RS = 37.4*

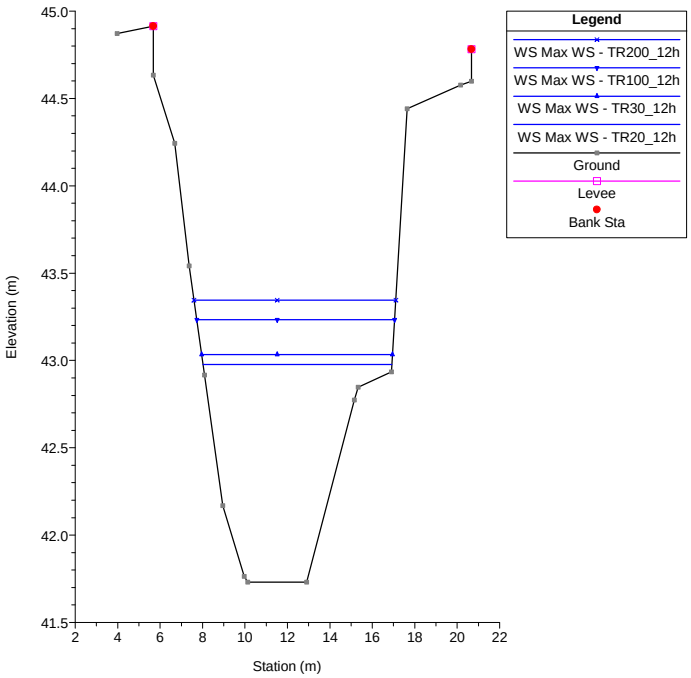


River = Furba Reach = Seano RS = 37.3*

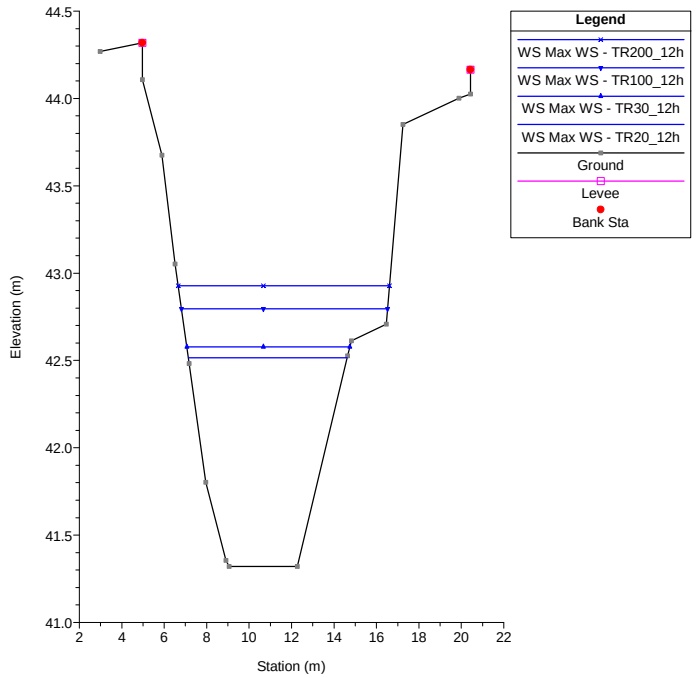


River = Furba Reach = Seano RS = 37.2*

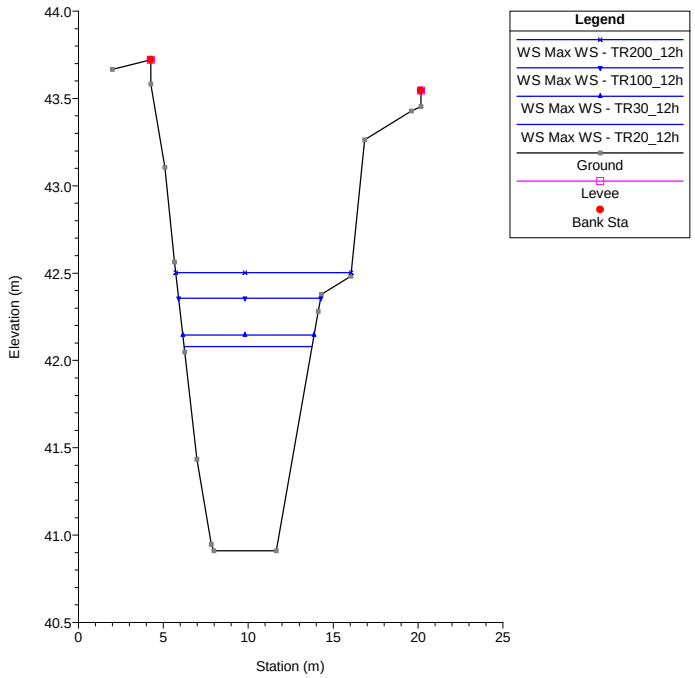


River = Furba Reach = Seano RS = 37.1*

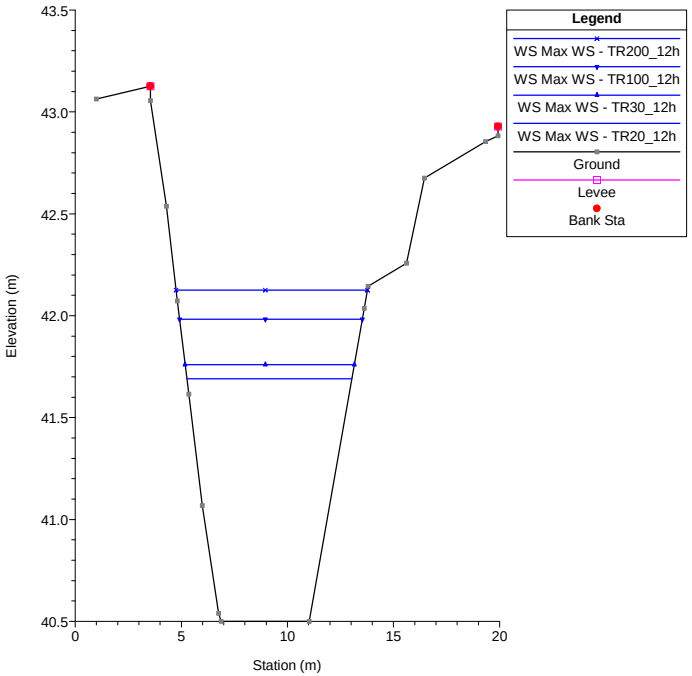


River = Furba Reach = Seano RS = 37 Sez1_RilievoStrada

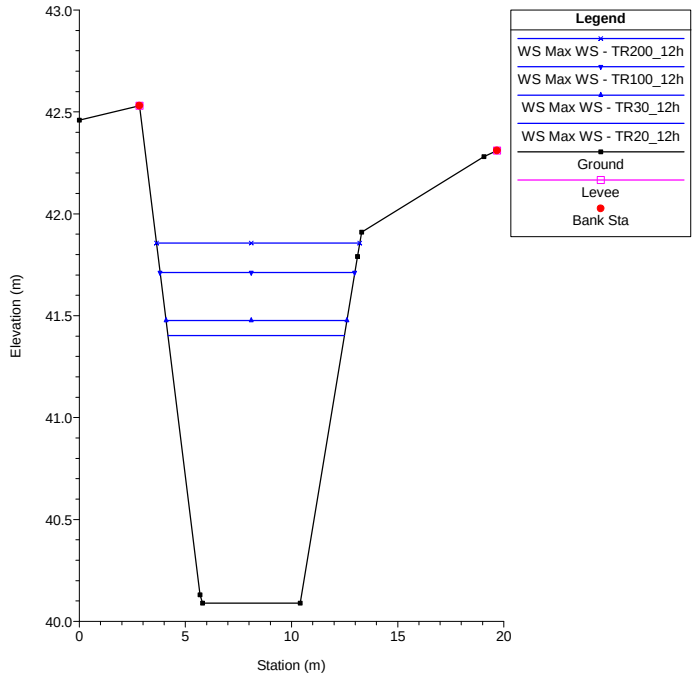


River = Furba Reach = Seano RS = 36 Sez2_RilievoStrada

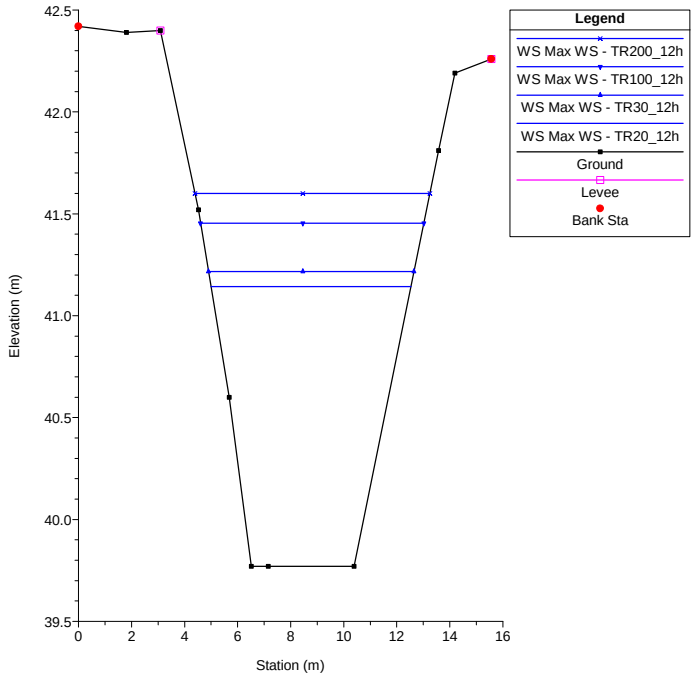

River = Furba Reach = Seano RS = 35 Sez3_RilievoStrada

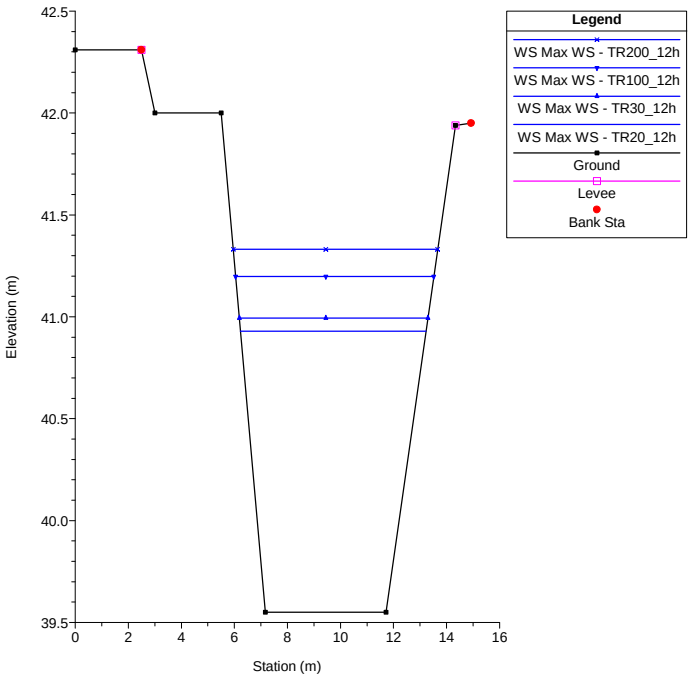


River = Furba Reach = Seano RS = 34 Sez3bis_RilievoStrada

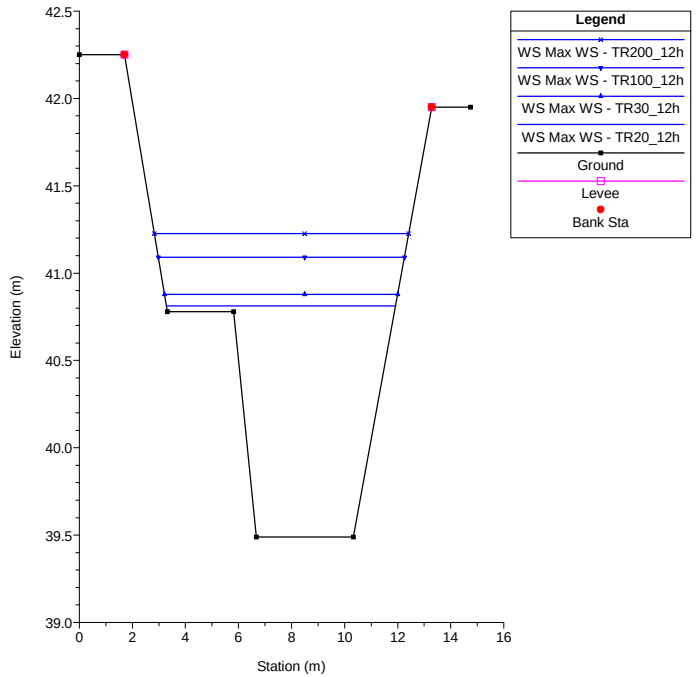


River = Furba Reach = Seano RS = 33 Sez3ter_RilievoStrada

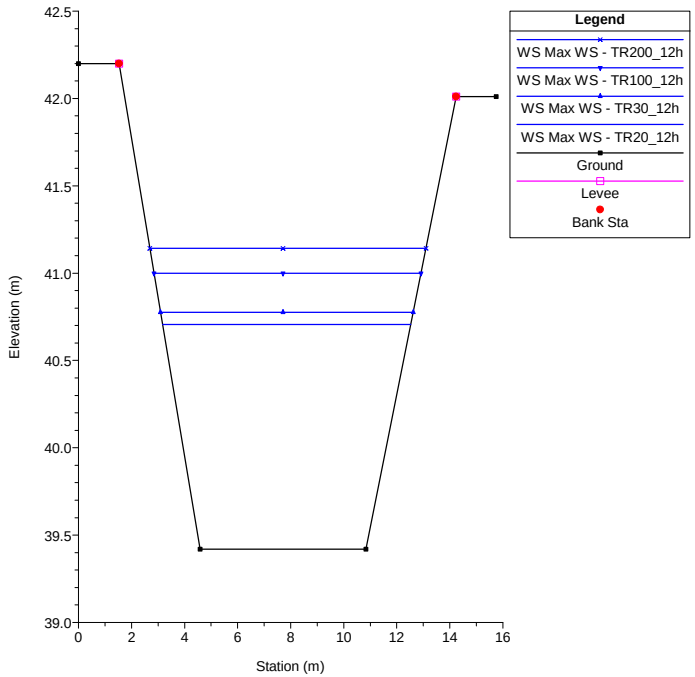


River = Furba Reach = Seano RS = 32 Sez4_RilievoStrada

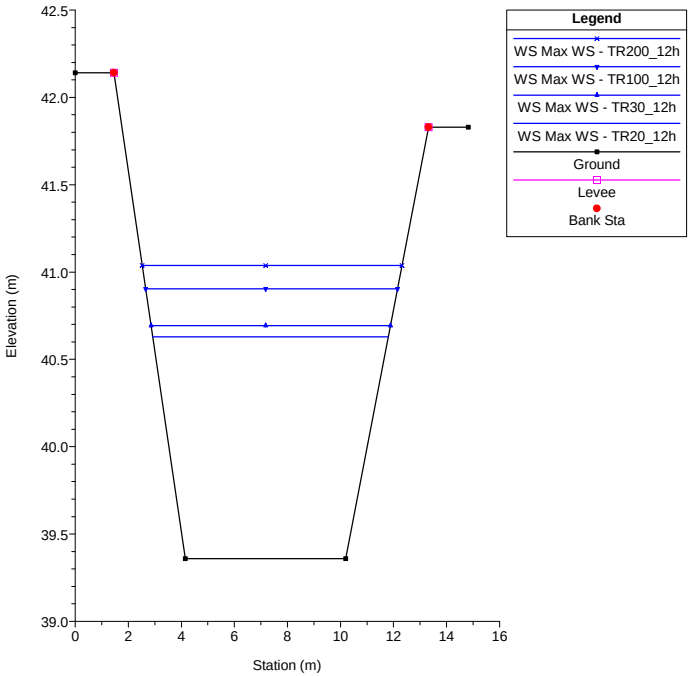


River = Furba Reach = Seano RS = 31 Sex4bis_RilievoStrada

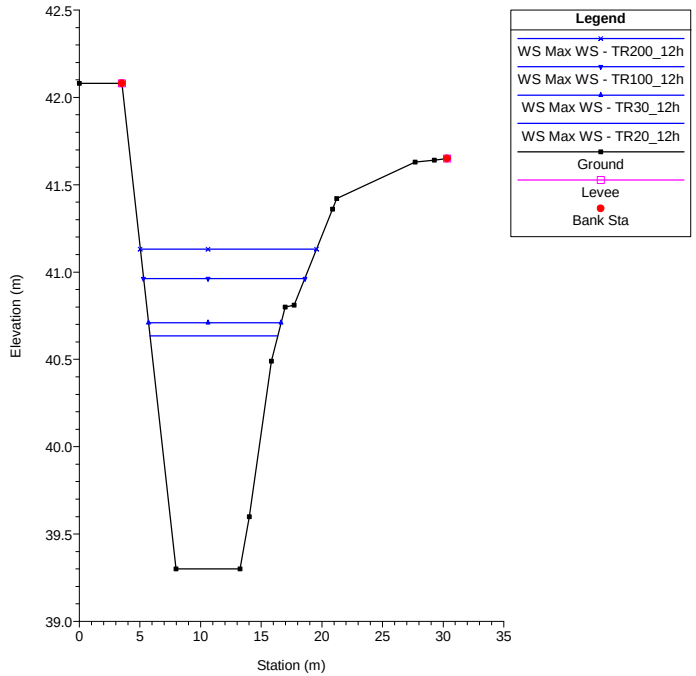


River = Furba Reach = Seano RS = 30 Sez4ter_RilievoStrada

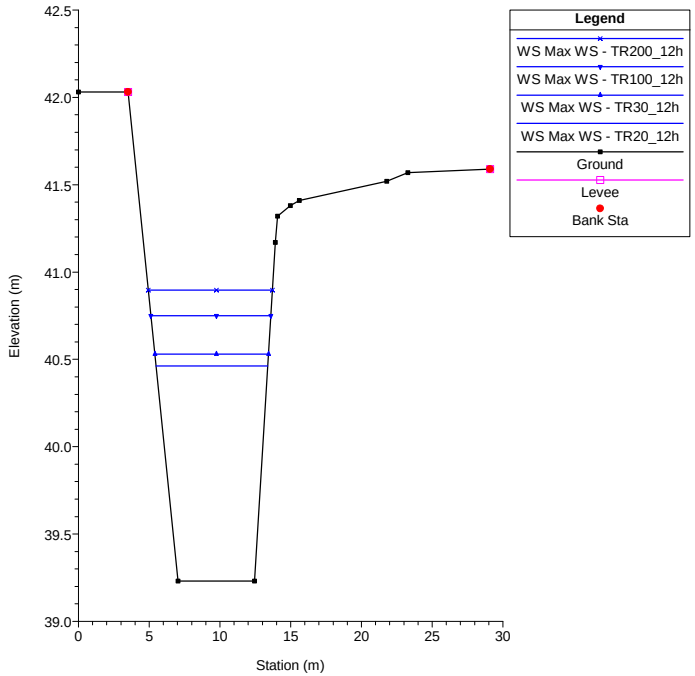

River = Furba Reach = Seano RS = 29 Sez5_RilievoStrada

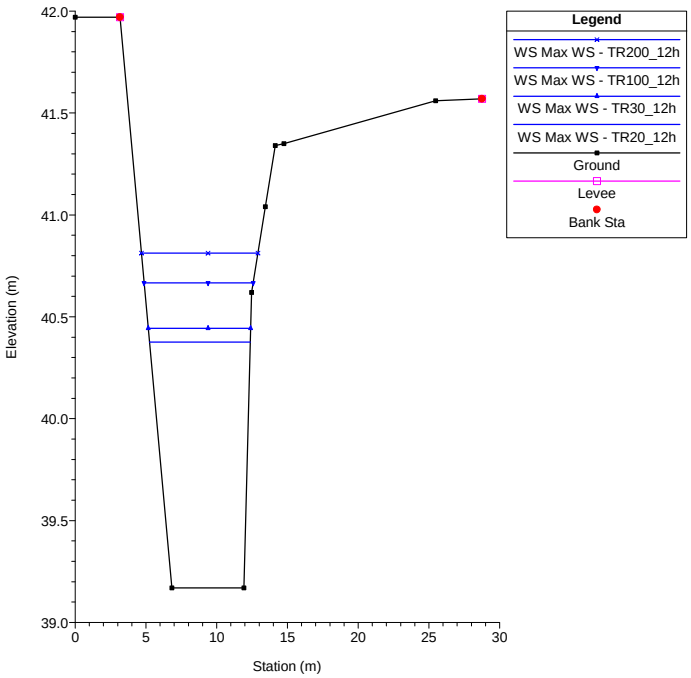


River = Furba Reach = Seano RS = 28 Sez6_RilievoStrada

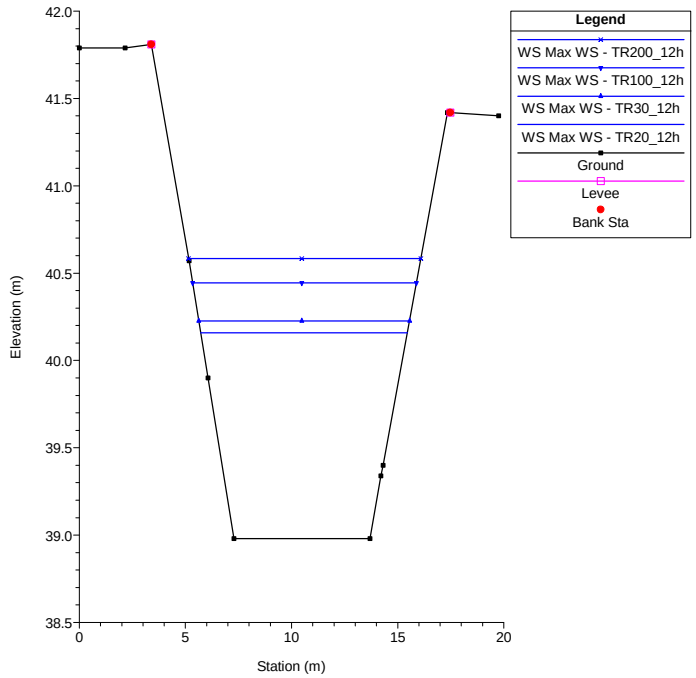


River = Furba Reach = Seano RS = 27 Sez7_RilievoStrada

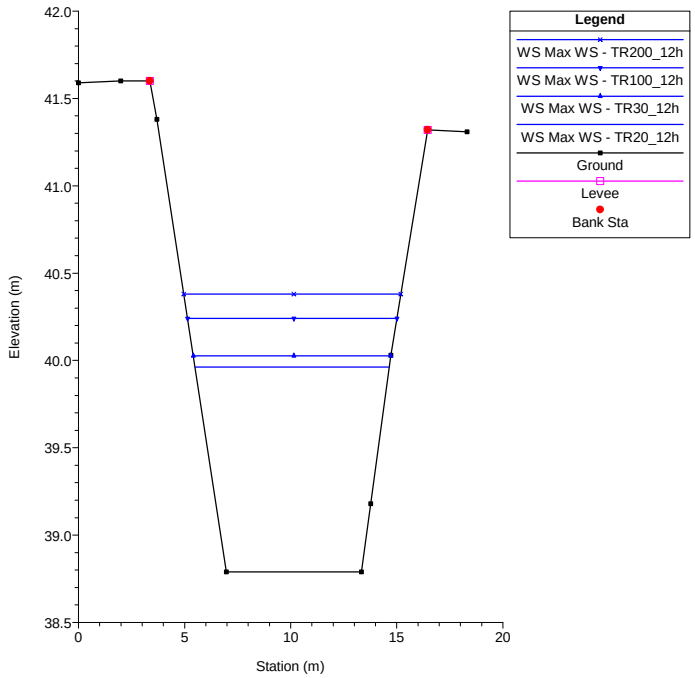


River = Furba Reach = Seano RS = 26 Sez8_RilievoStrada

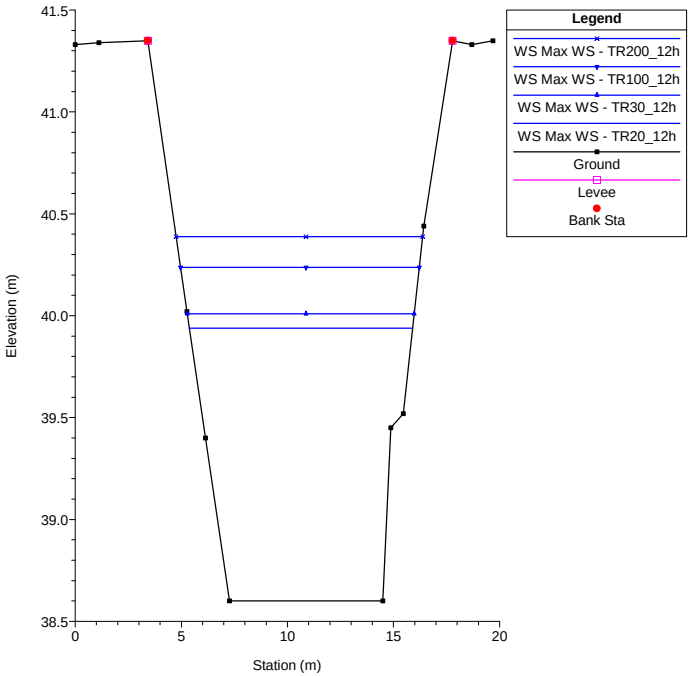


River = Furba Reach = Seano RS = 25 Sez9_RilievoStrada

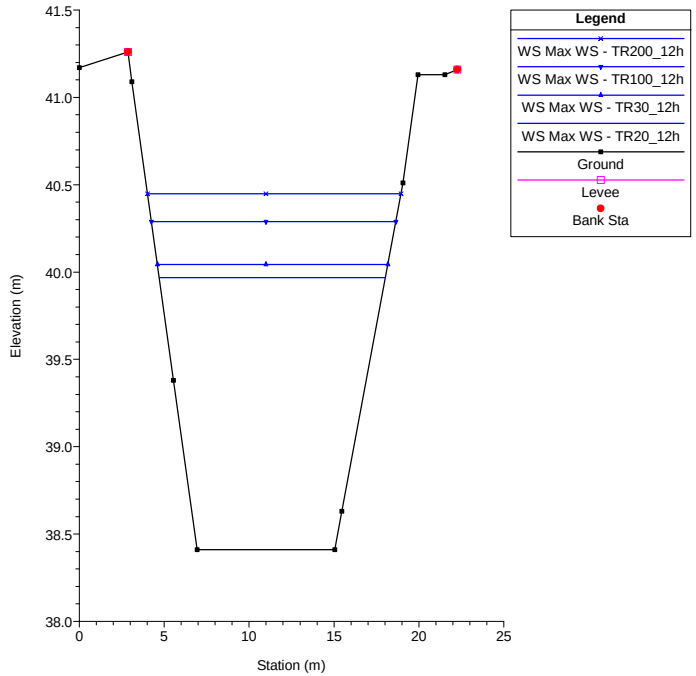


River = Furba Reach = Seano RS = 24 Sez10_RilievoStrada

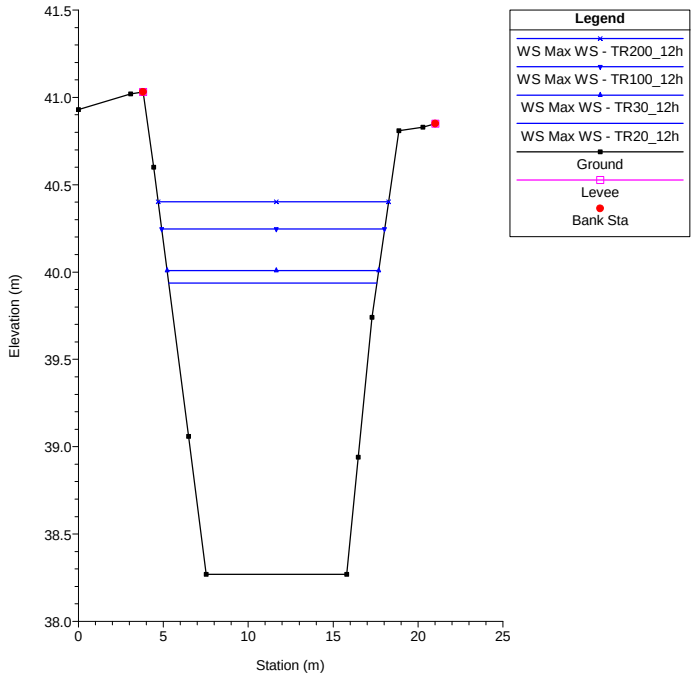

River = Furba Reach = Seano RS = 23 Sez12

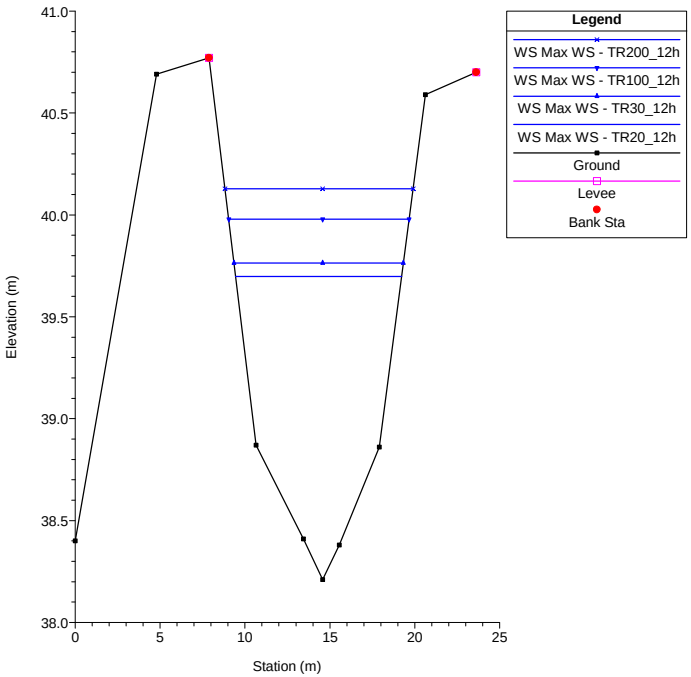


River = Furba Reach = Seano RS = 22 Sez13

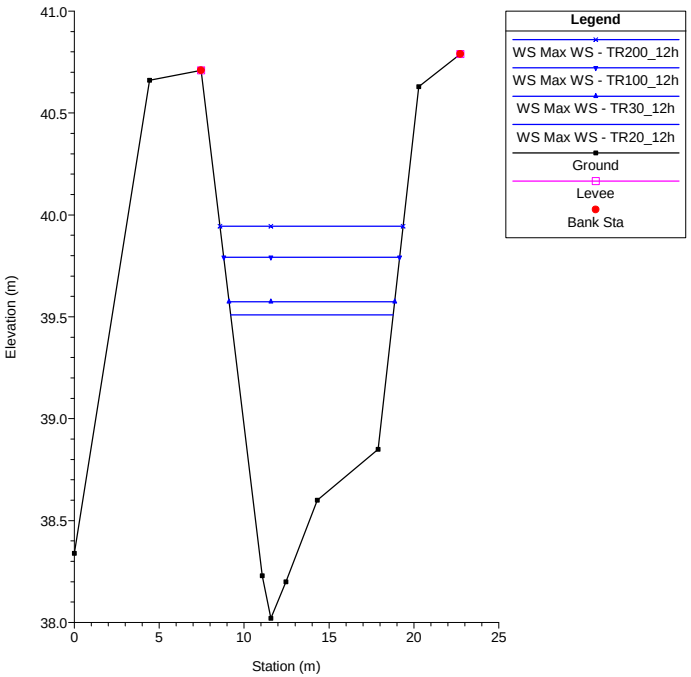


River = Furba Reach = Seano RS = 21 Sez14

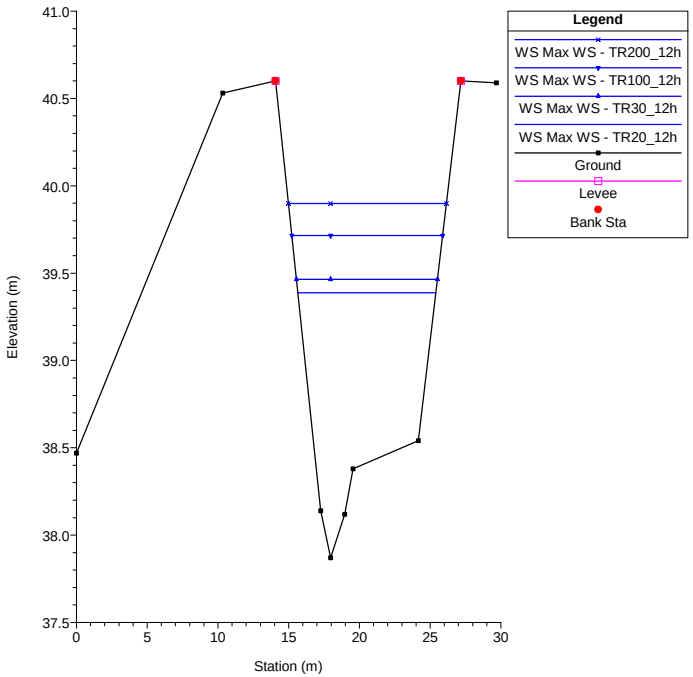


River = Furba Reach = Seano RS = 20 Sez15

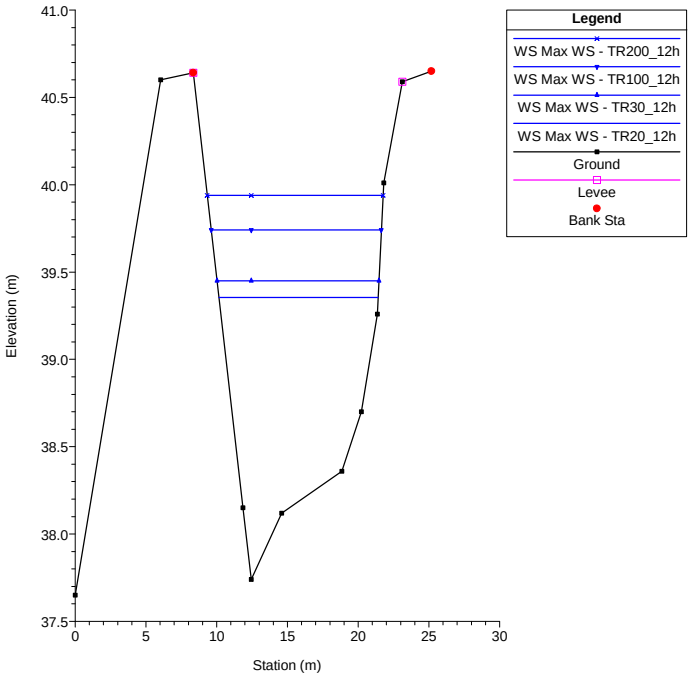


River = Furba Reach = Seano RS = 19 Sez16

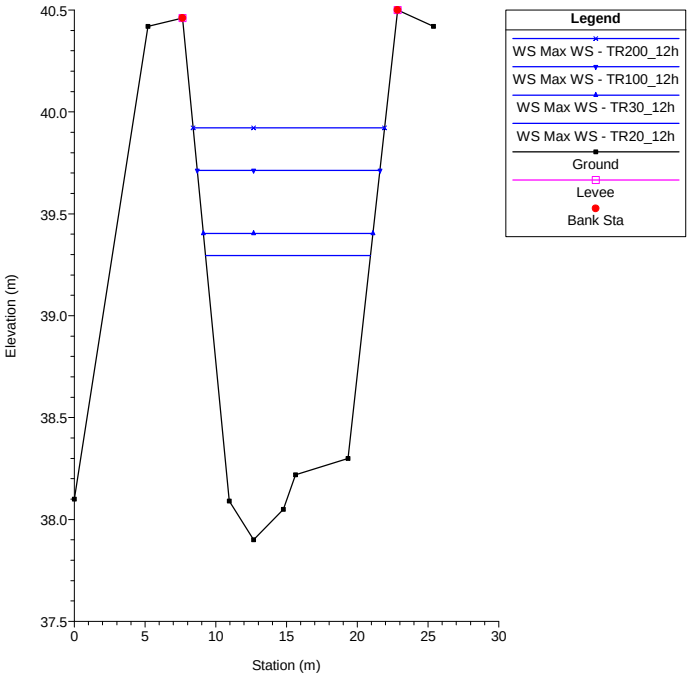


River = Furba Reach = Seano RS = 18 Sez17

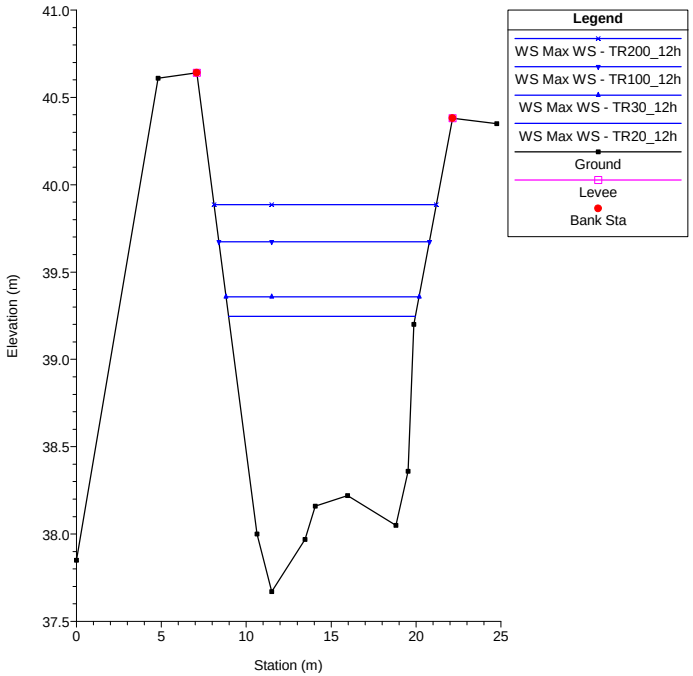

River = Furba Reach = Seano RS = 17 Sez18

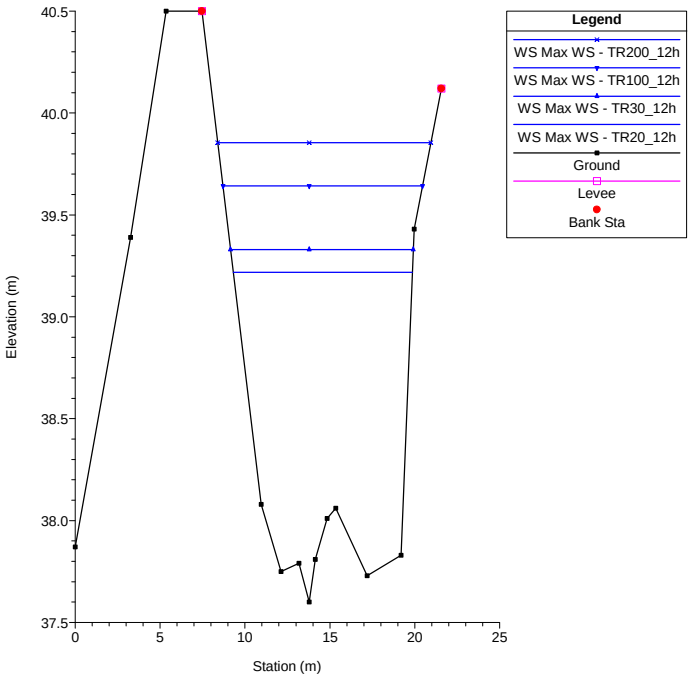


River = Furba Reach = Seano RS = 16 Sez19

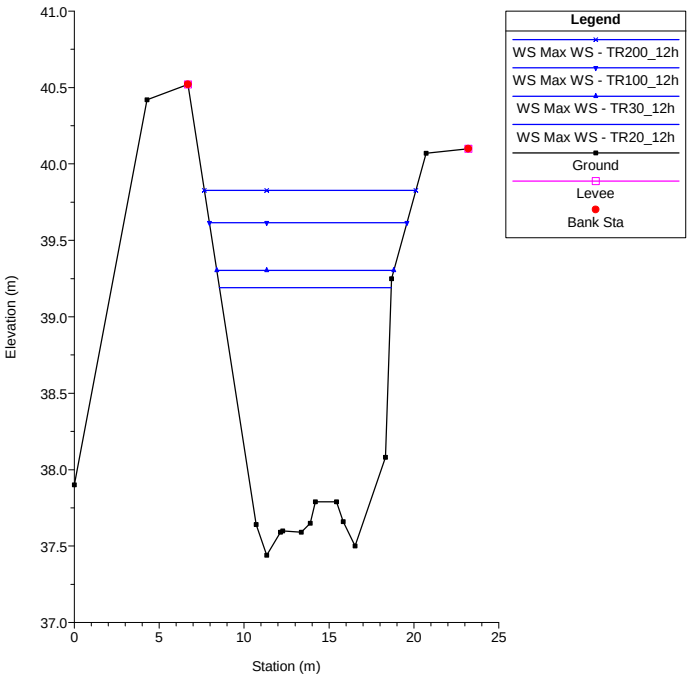


River = Furba Reach = Seano RS = 15 Sez20

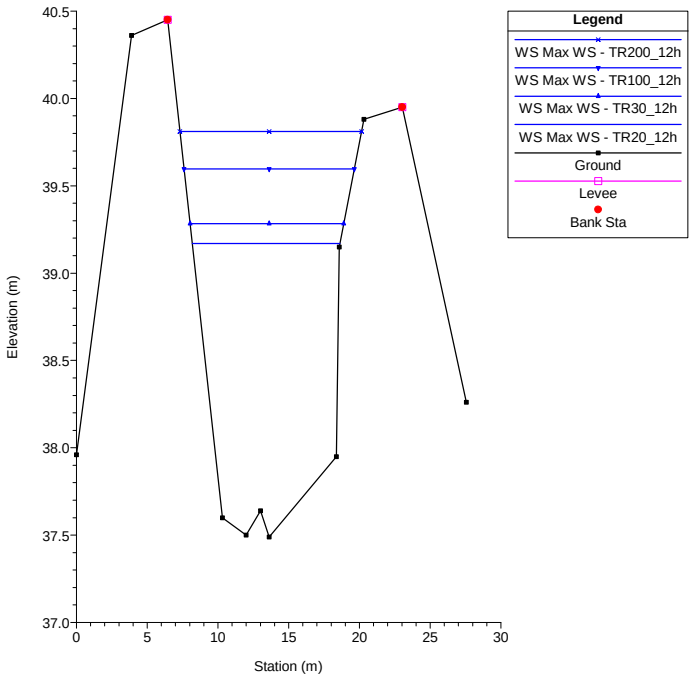


River = Furba Reach = Seano RS = 14 Sez21

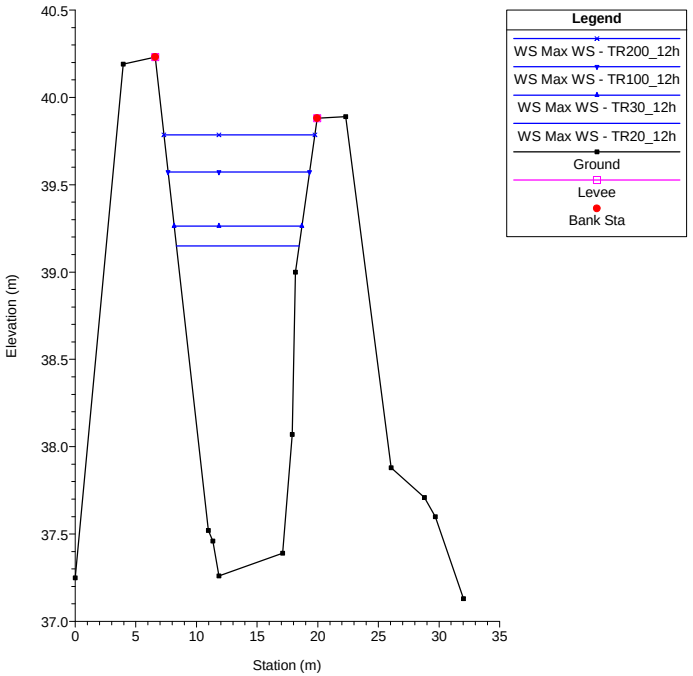


River = Furba Reach = Seano RS = 13 Sez22

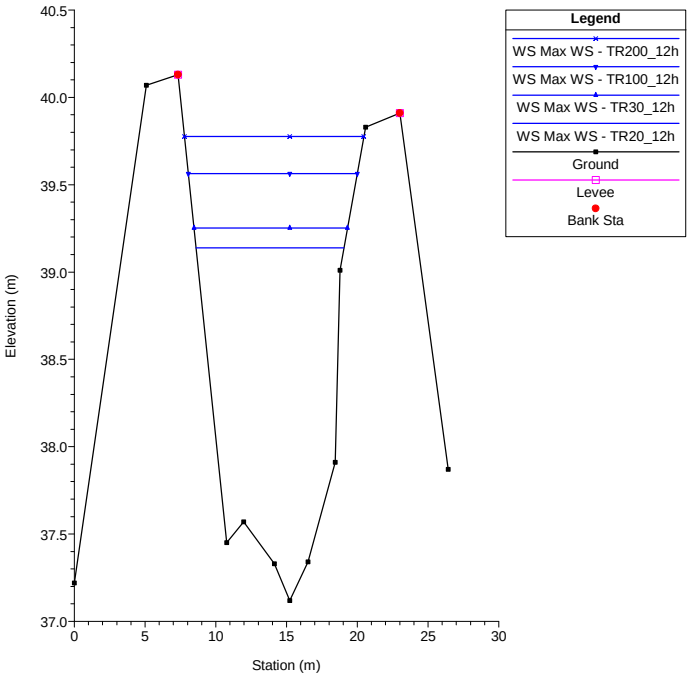


River = Furba Reach = Seano RS = 12 Sez28

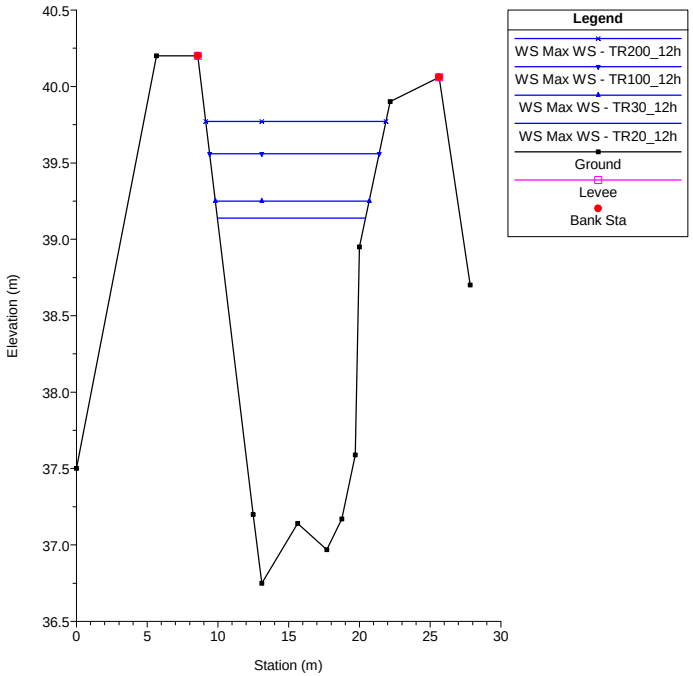

River = Furba Reach = Seano RS = 11 Sez29

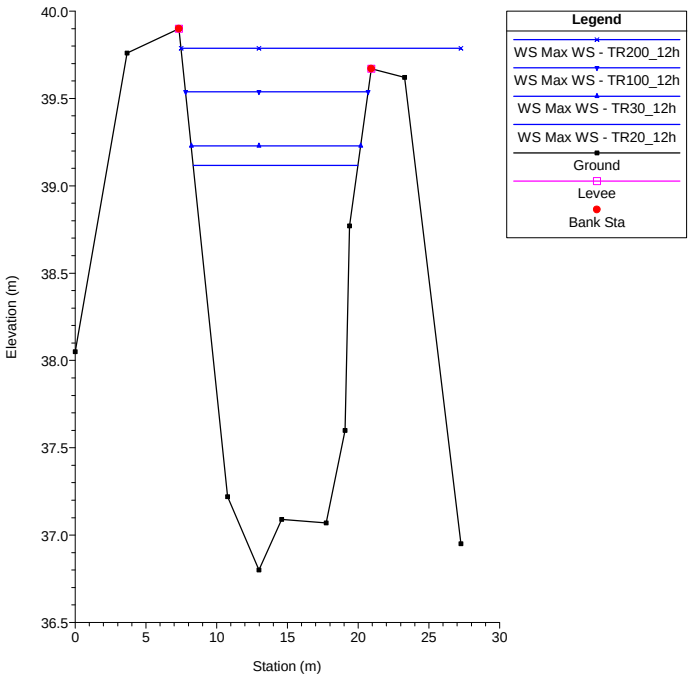


River = Furba Reach = Seano RS = 10 Sez30

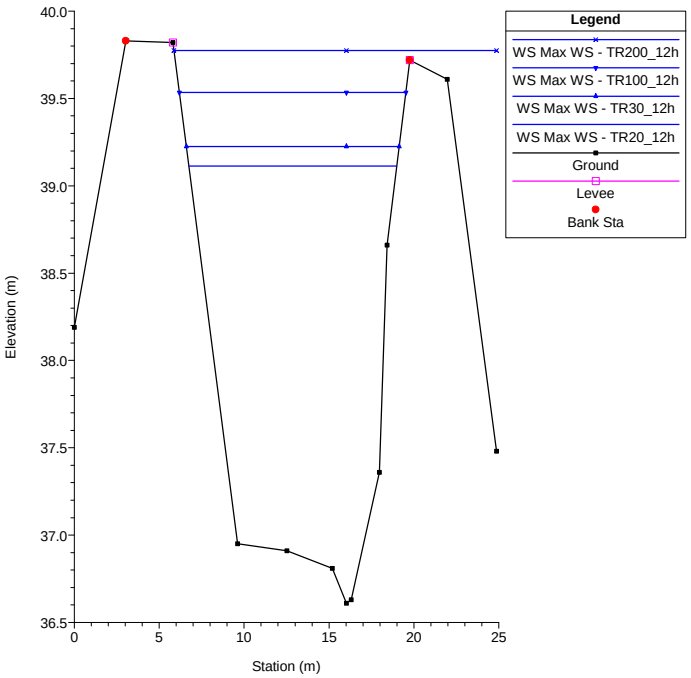


River = Furba Reach = Seano RS = 9.1 Sez31_PonteValle

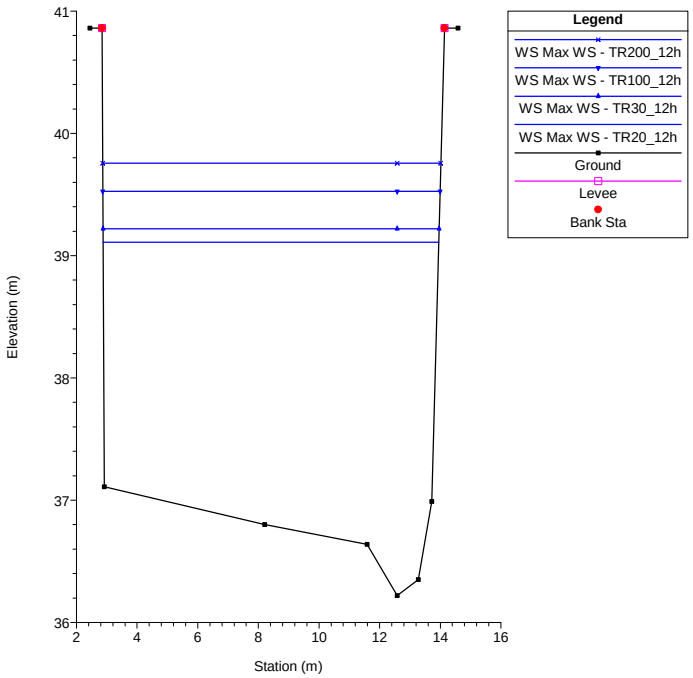


River = Furba Reach = Seano RS = 9.05 BR

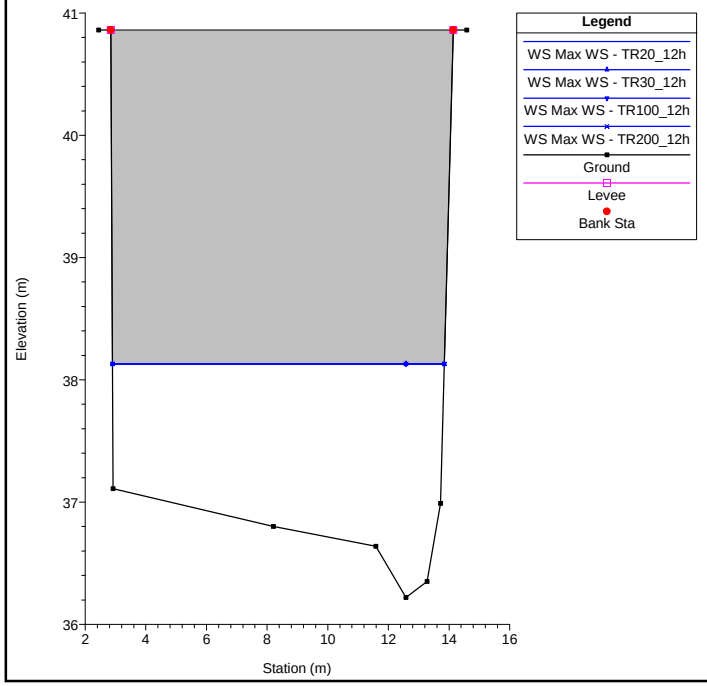


River = Furba Reach = Seano RS = 9.05 BR

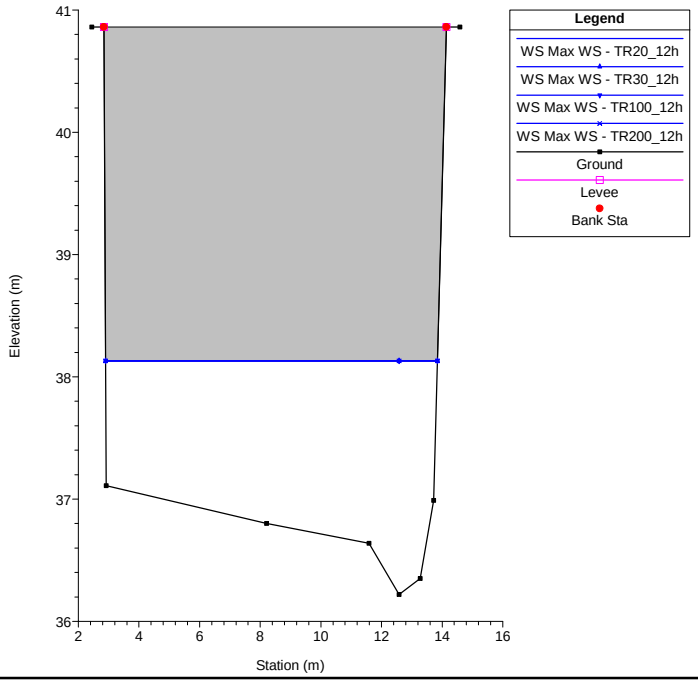


River = Furba Reach = Seano RS = 9 Sez31_PonteValle

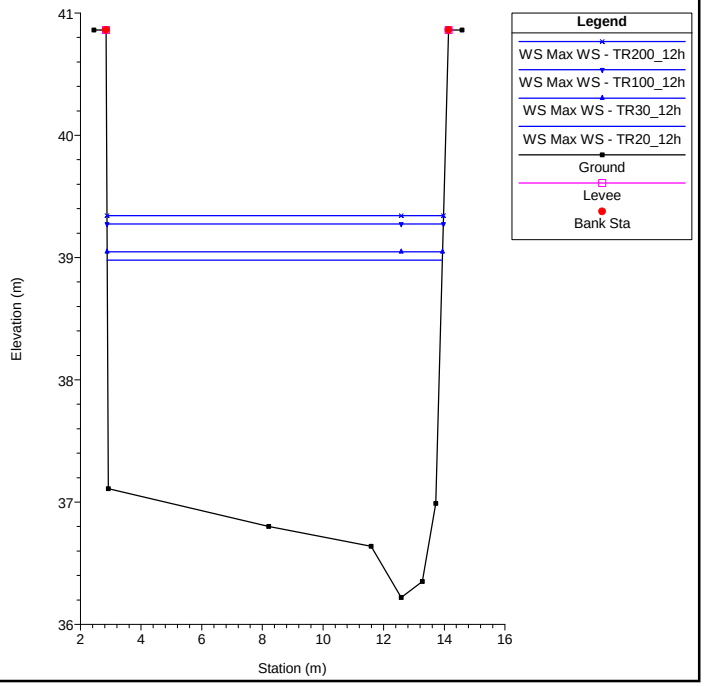

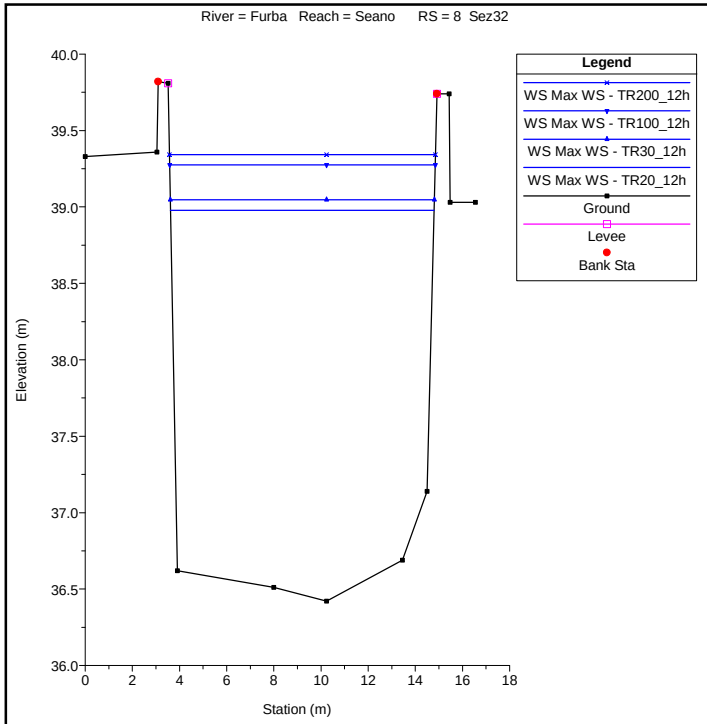
River = Furba Reach = Seano RS = 8 Sez32
Legend
WS Max WS - TR200_12h
WS Max WS - TR100_12h
WS Max WS - TR30_12h
WS Max WS - TR20_12h
Ground
Levee
Bank Sta
Elevation (m)
Station (m)

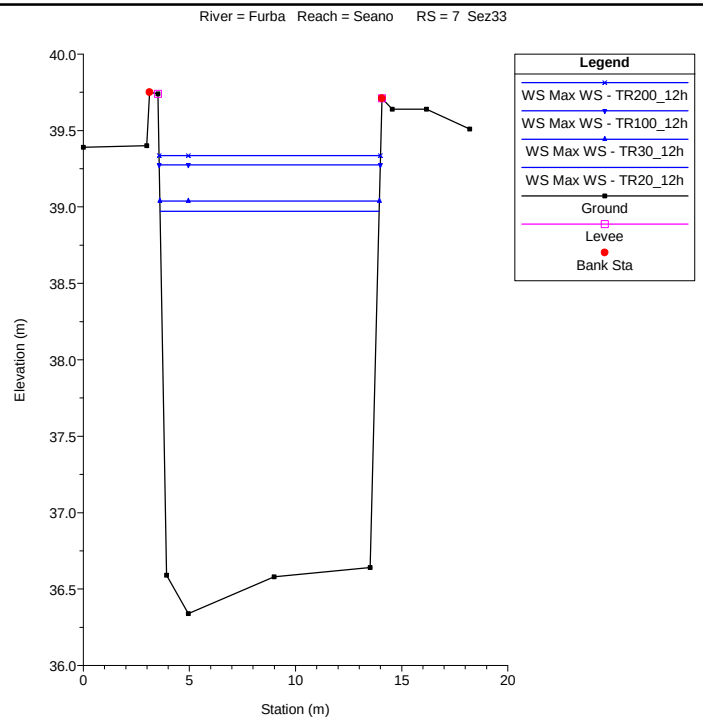
River = Furba Reach = Seano RS = 7 Sez33
Legend
WS Max WS - TR200_12h
WS Max WS - TR100_12h
WS Max WS - TR30_12h
WS Max WS - TR20_12h
Ground
Levee
Bank Sta
Elevation (m)
Station (m)

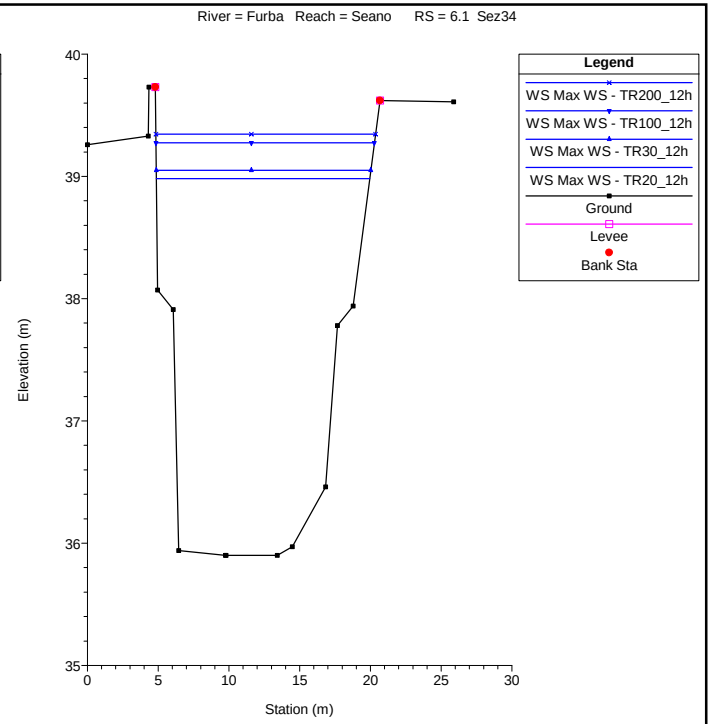
River = Furba Reach = Seano RS = 6.1 Sez34
Legend
WS Max WS - TR200_12h
WS Max WS - TR100_12h
WS Max WS - TR30_12h
WS Max WS - TR20_12h
Ground
Levee
Bank Sta
Elevation (m)
Station (m)

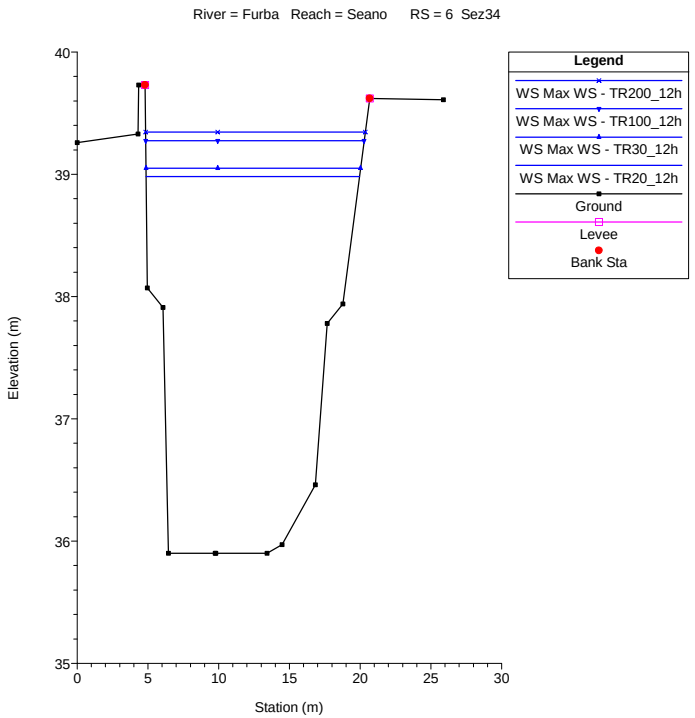
River = Furba Reach = Seano RS = 6 Sez34
Legend
WS Max WS - TR200_12h
WS Max WS - TR100_12h
WS Max WS - TR30_12h
WS Max WS - TR20_12h
Ground
Levee
Bank Sta
Elevation (m)
Station (m)

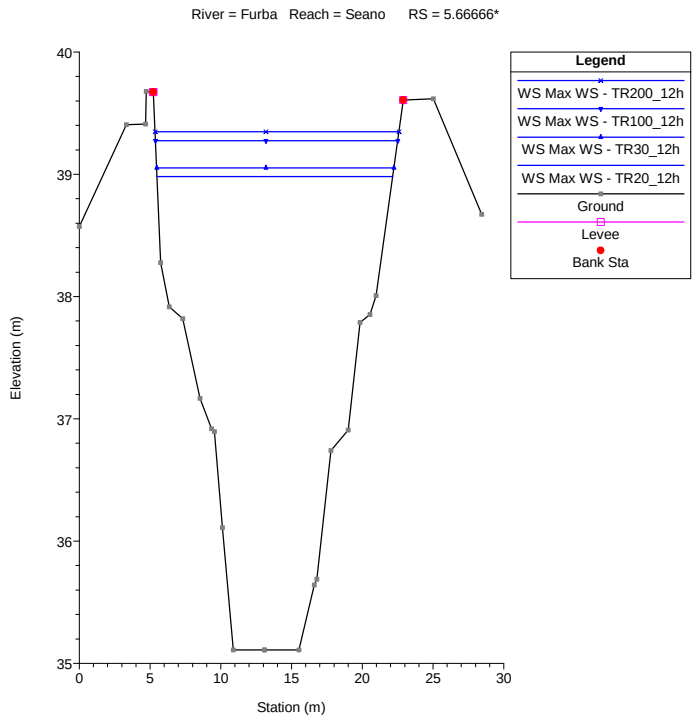
River = Furba Reach = Seano RS = 5.66666*
Legend
WS Max WS - TR200_12h
WS Max WS - TR100_12h
WS Max WS - TR30_12h
WS Max WS - TR20_12h
Ground
Levee
Bank Sta
Elevation (m)
Station (m)

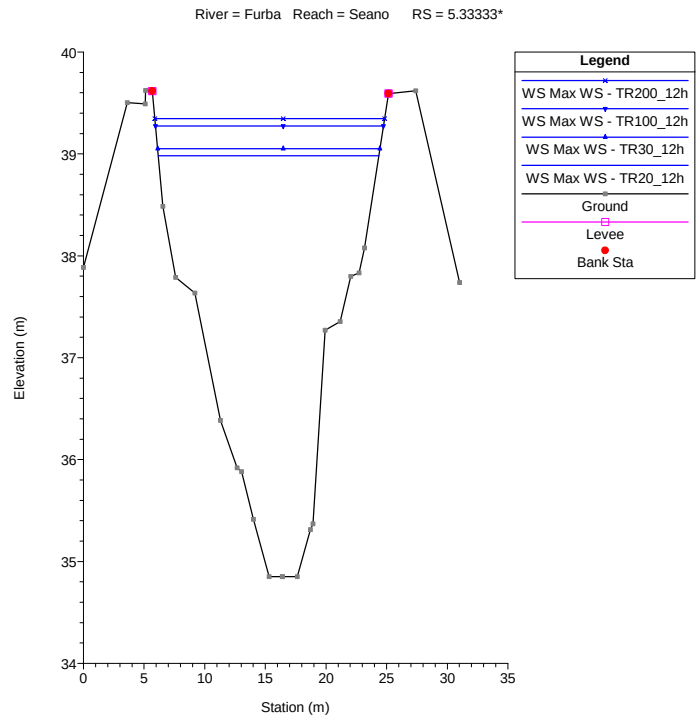
River = Furba Reach = Seano RS = 5.33333*
Legend
WS Max WS - TR200_12h
WS Max WS - TR100_12h
WS Max WS - TR30_12h
WS Max WS - TR20_12h
Ground
Levee
Bank Sta
Elevation (m)
Station (m)

River = Furba Reach = Seano RS = 5 Sez35

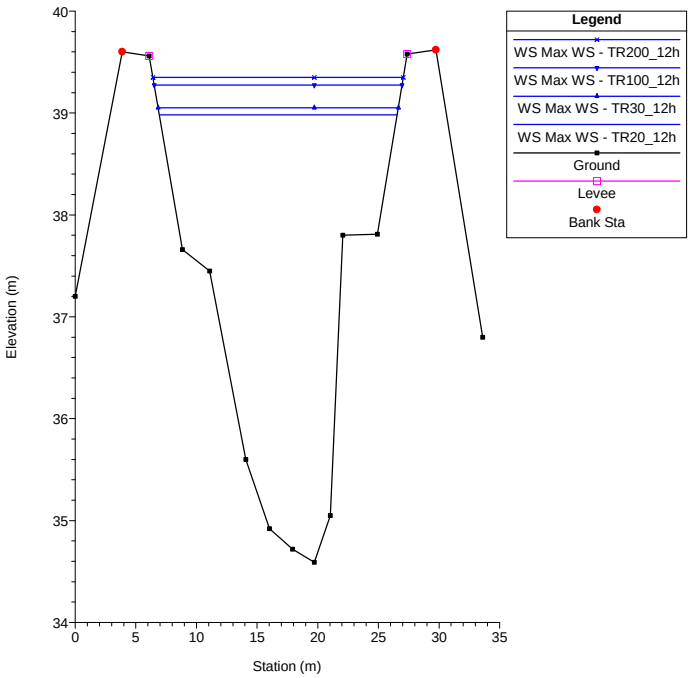


River = Furba Reach = Seano RS = 4.66666*

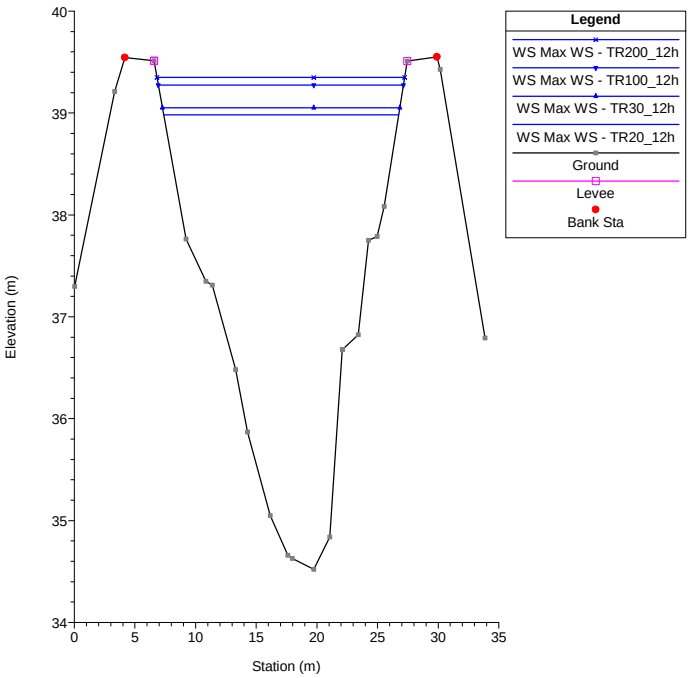


River = Furba Reach = Seano RS = 4.33333*

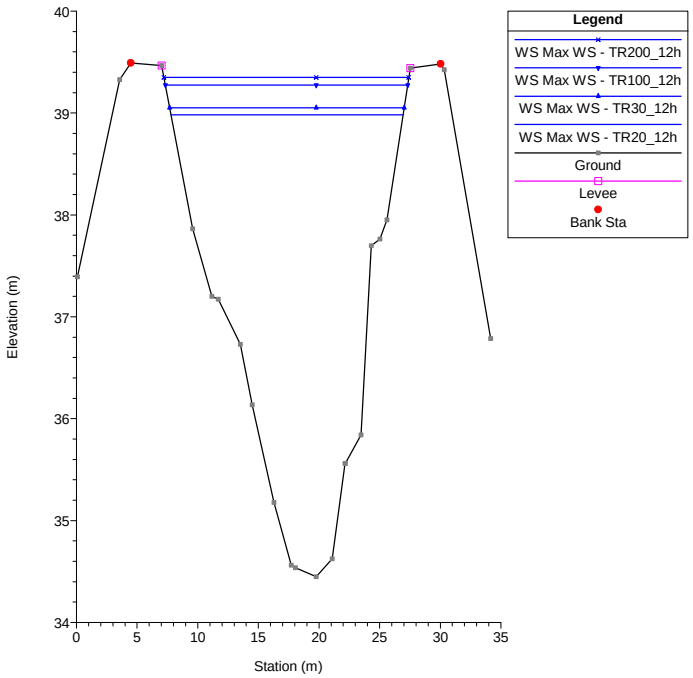


River = Furba Reach = Seano RS = 4 Sez36

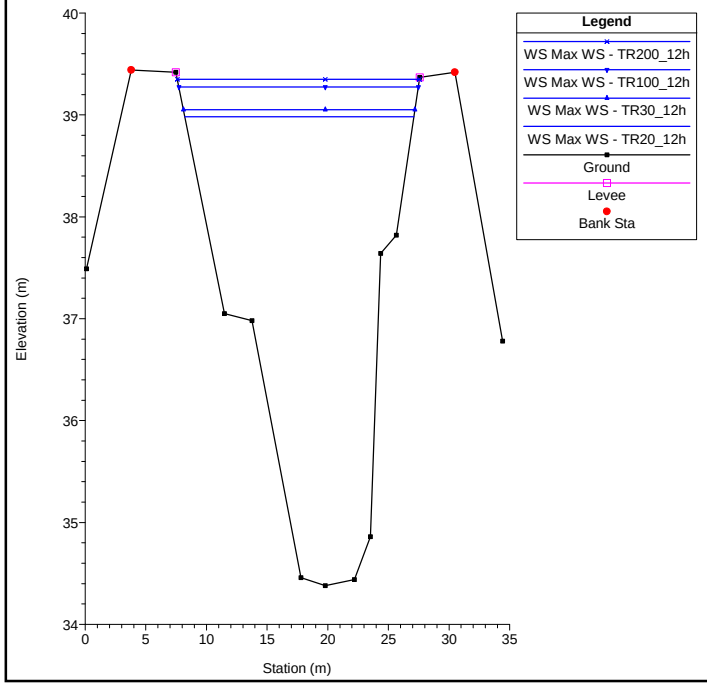


River = Furba Reach = Seano RS = 3 Sez37

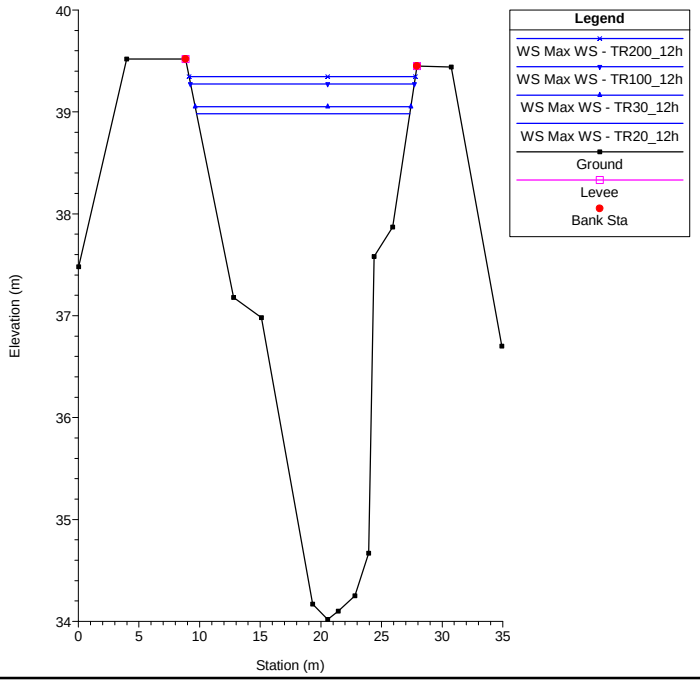


River = Furba Reach = Seano RS = 2.66666*

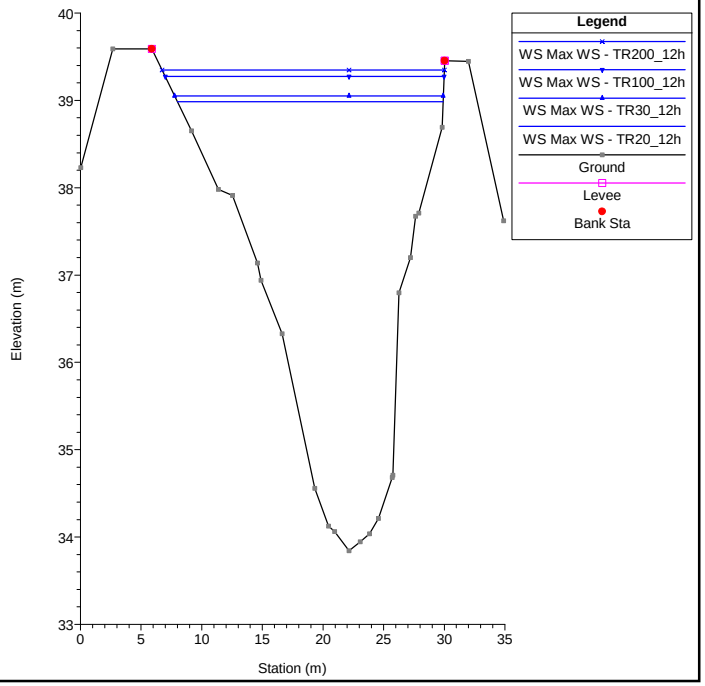

River = Furba Reach = Seano RS = 2.33333*

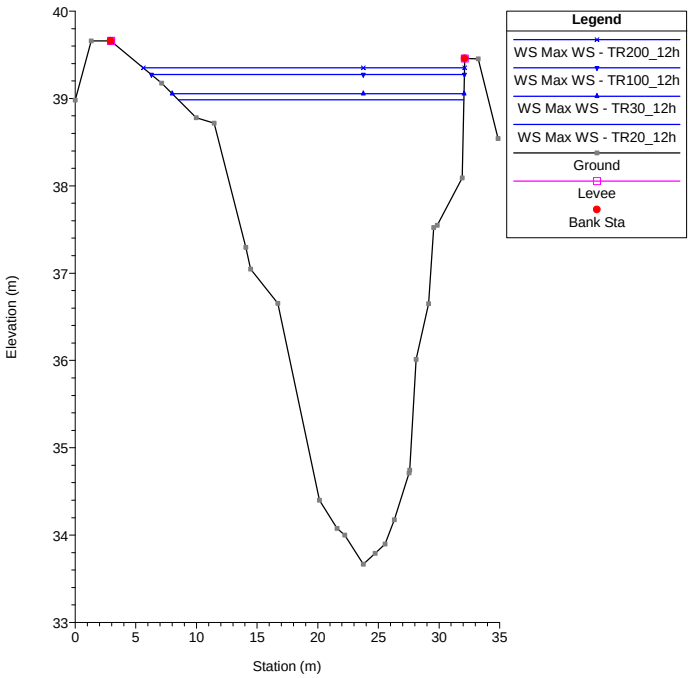


River = Furba Reach = Seano RS = 2 Sez38

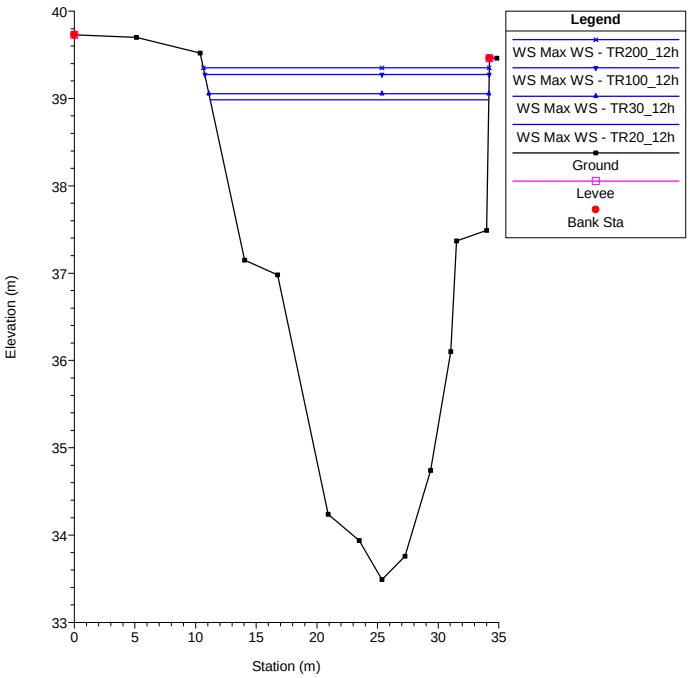


River = Furba Reach = Seano RS = 1 Sez.39

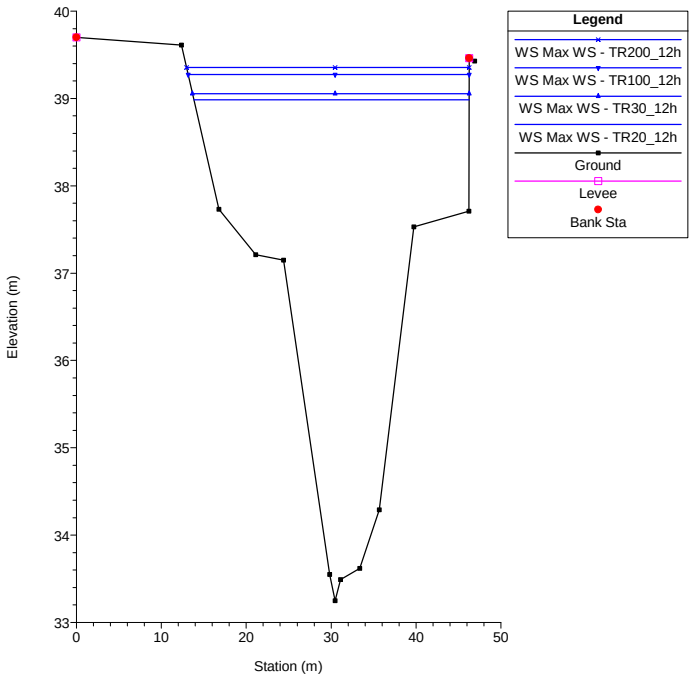

# SEZIONI RIO MONTILONI

Verifiche Montiloni Plan: 1) TR20_2h 23-Jul-10 2) TR30_2h 26-Jul-10 3) TR100_2h 23-Jul-10 4) TR200_2h 12-Aug-10

River = Montiloni Reach = 1 RS = 101 sez3

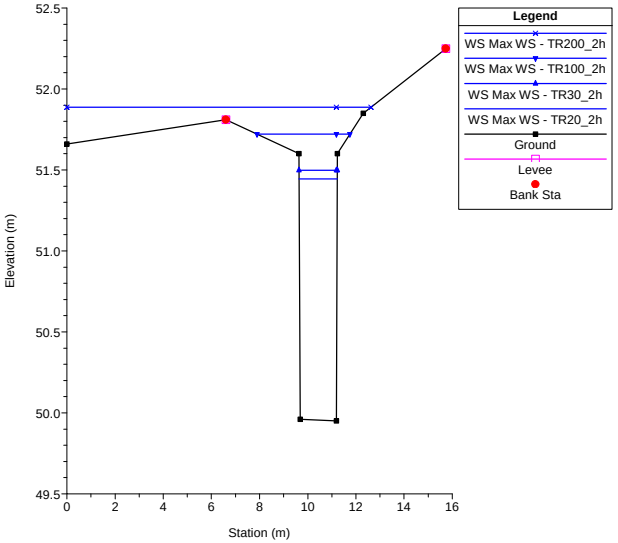


Verifiche Montiloni Plan: 1) TR20_2h 23-Jul-10 2) TR30_2h 26-Jul-10 3) TR100_2h 23-Jul-10 4) TR200_2h 12-Aug-10

River = Montiloni Reach = 1 RS = 100 sez3

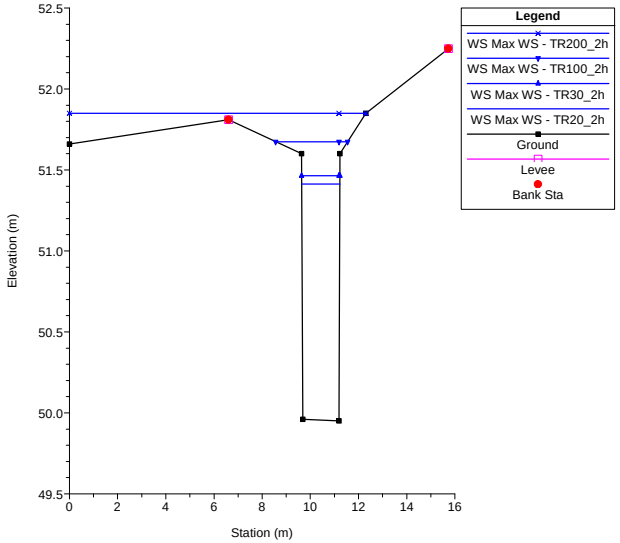


Verifiche Montiloni Plan: 1) TR20_2h 23-Jul-10 2) TR30_2h 26-Jul-10 3) TR100_2h 23-Jul-10 4) TR200_2h 12-Aug-10

River = Montiloni Reach = 1 RS = 99 sez4

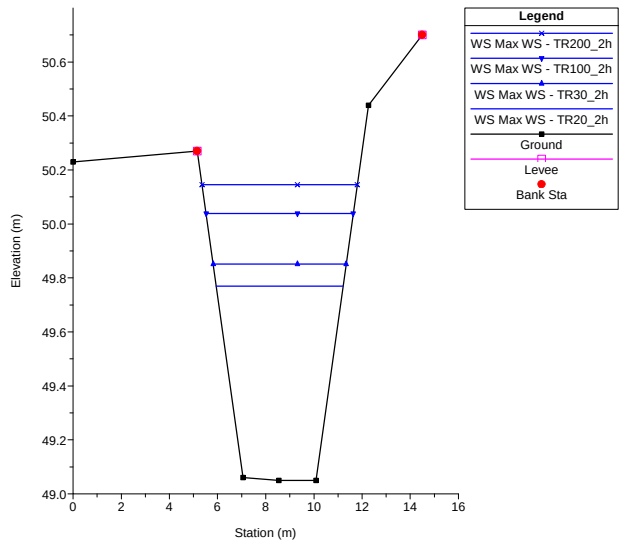


Verifiche Montiloni Plan: 1) TR20_2h 23-Jul-10 2) TR30_2h 26-Jul-10 3) TR100_2h 23-Jul-10 4) TR200_2h 12-Aug-10

River = Montiloni Reach = 1 RS = 98 sez5

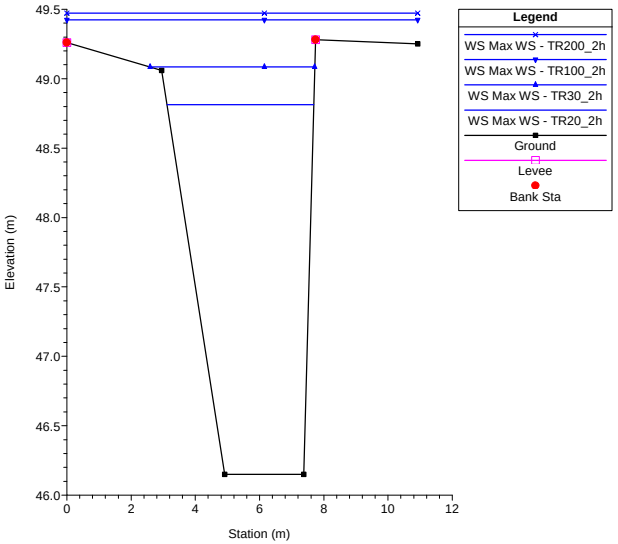


Verifiche Montiloni Plan: 1) TR20_2h 23-Jul-10 2) TR30_2h 26-Jul-10 3) TR100_2h 23-Jul-10 4) TR200_2h 12-Aug-10

River = Montiloni Reach = 1 RS = 97.5 Culv Tombamento Via del Granaio monte

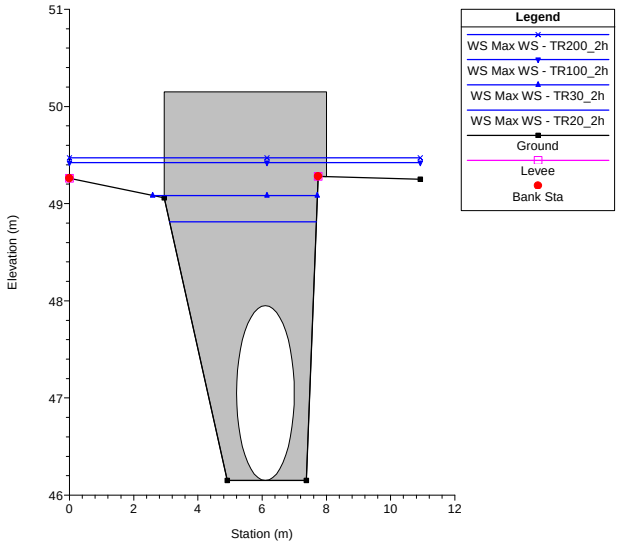


Verifiche Montiloni Plan: 1) TR20_2h 23-Jul-10 2) TR30_2h 26-Jul-10 3) TR100_2h 23-Jul-10 4) TR200_2h 12-Aug-10

River = Montiloni Reach = 1 RS = 97.5 Culv Tombamento Via del Granaio monte

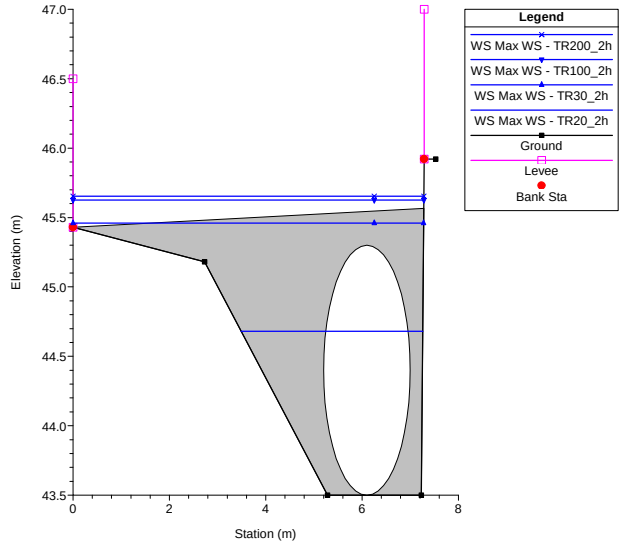

Verifiche Montiloni Plan: 1) TR20_2h 23-Jul-10 2) TR30_2h 26-Jul-10 3) TR100_2h 23-Jul-10 4) TR200_2h 12-Aug-10

River = Montiloni Reach = 1 RS = 97 sez6

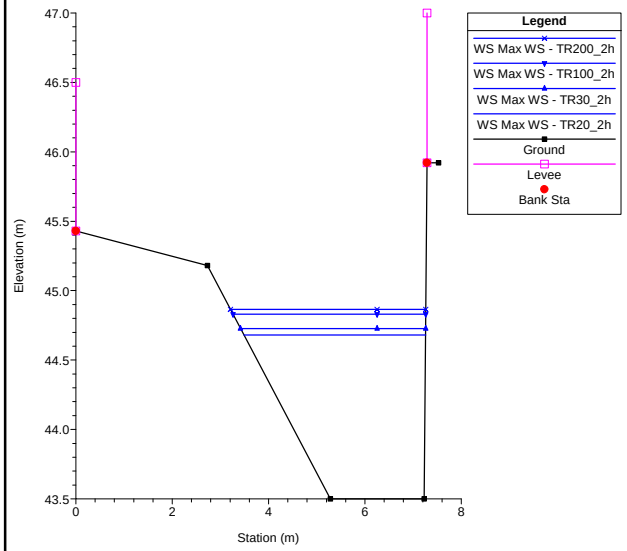


Verifiche Montiloni Plan: 1) TR20_2h 23-Jul-10 2) TR30_2h 26-Jul-10 3) TR100_2h 23-Jul-10 4) TR200_2h 12-Aug-10

River = Montiloni Reach = 1 RS = 96 sez7

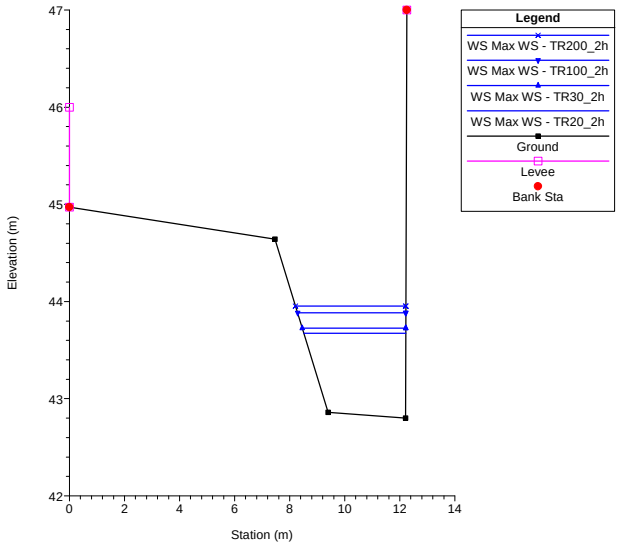


Verifiche Montiloni Plan: 1) TR20_2h 23-Jul-10 2) TR30_2h 26-Jul-10 3) TR100_2h 23-Jul-10 4) TR200_2h 12-Aug-10

River = Montiloni Reach = 1 RS = 95 sez8

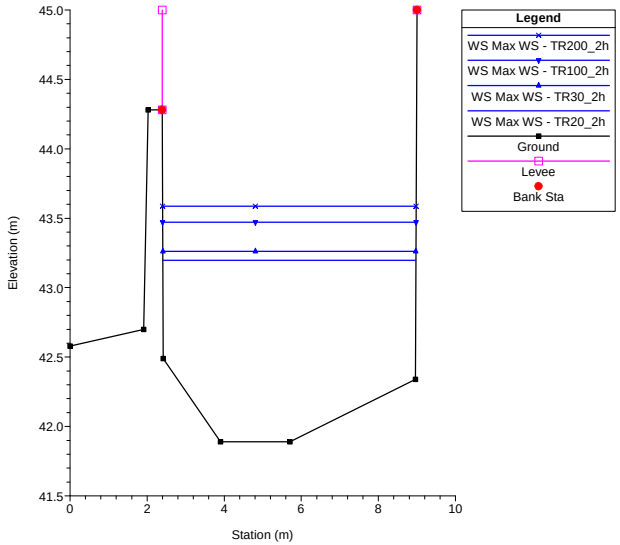


Verifiche Montiloni Plan: 1) TR20_2h 23-Jul-10 2) TR30_2h 26-Jul-10 3) TR100_2h 23-Jul-10 4) TR200_2h 12-Aug-10

River = Montiloni Reach = 1 RS = 94 sez9

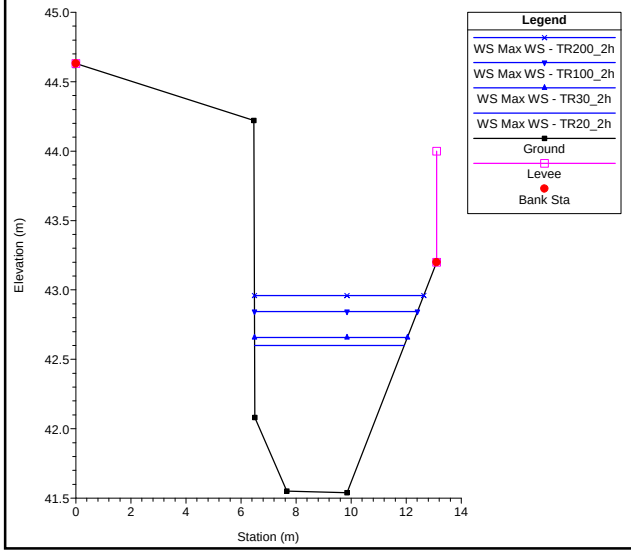


Verifiche Montiloni Plan: 1) TR20_2h 23-Jul-10 2) TR30_2h 26-Jul-10 3) TR100_2h 23-Jul-10 4) TR200_2h 12-Aug-10

River = Montiloni Reach = 1 RS = 93 sez10

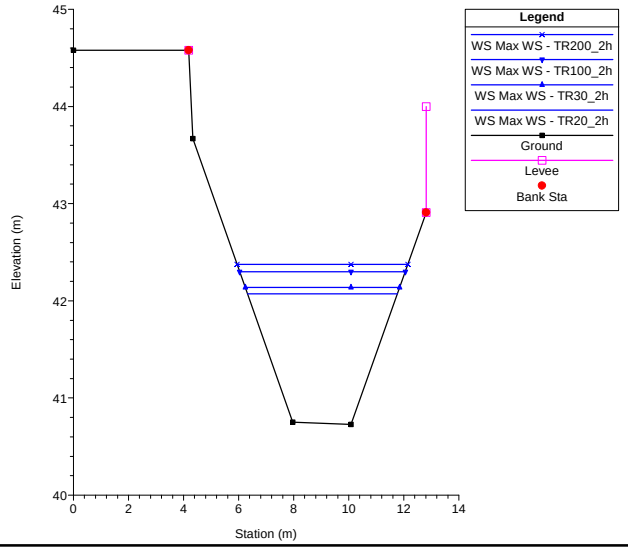


Verifiche Montiloni Plan: 1) TR20_2h 23-Jul-10 2) TR30_2h 26-Jul-10 3) TR100_2h 23-Jul-10 4) TR200_2h 12-Aug-10

River = Montiloni Reach = 1 RS = 92 sez11

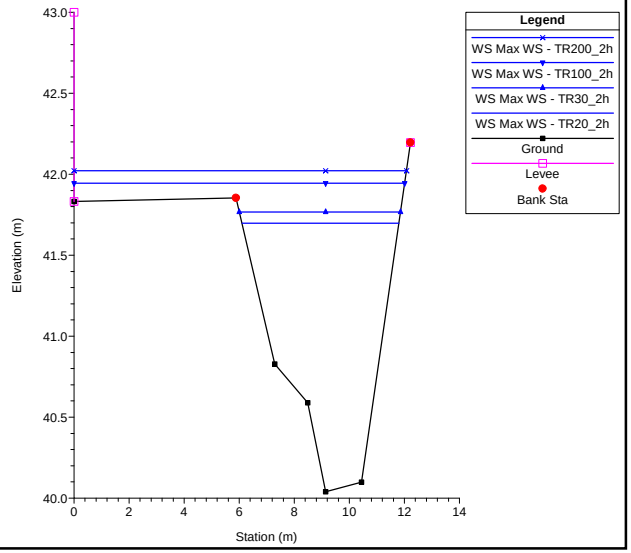

Verifiche Montiloni Plan: 1) TR20_2h 23-Jul-10 2) TR30_2h 26-Jul-10 3) TR100_2h 23-Jul-10 4) TR200_2h 12-Aug-10

River = Montiloni Reach = 1 RS = 91 sez12

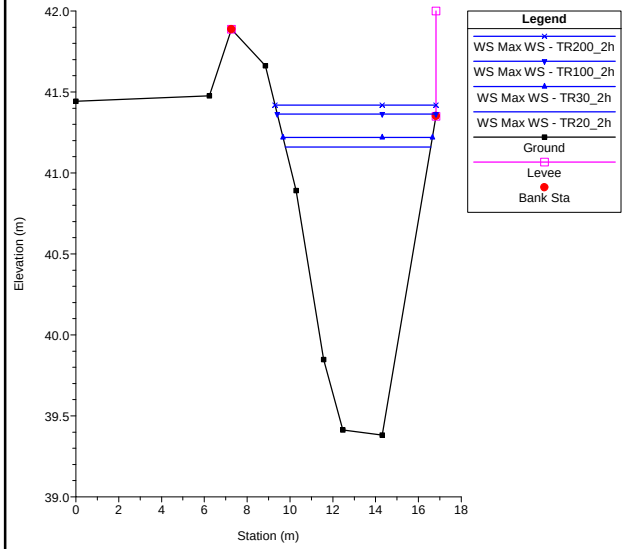


Verifiche Montiloni Plan: 1) TR20_2h 23-Jul-10 2) TR30_2h 26-Jul-10 3) TR100_2h 23-Jul-10 4) TR200_2h 12-Aug-10

River = Montiloni Reach = 1 RS = 90.5 sez13 alzata

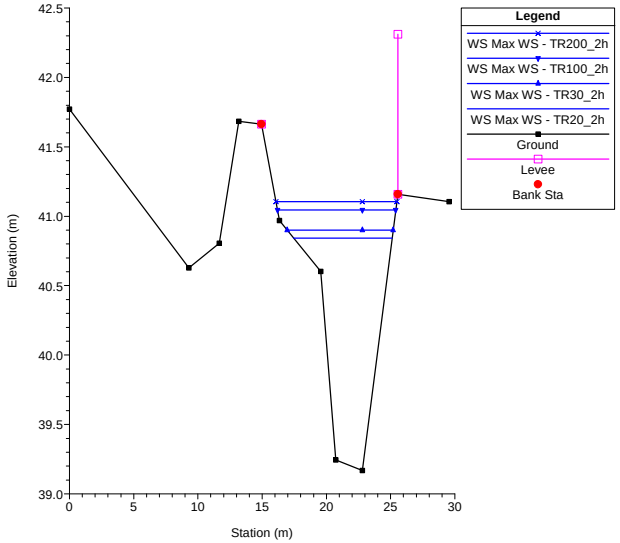


Verifiche Montiloni Plan: 1) TR20_2h 23-Jul-10 2) TR30_2h 26-Jul-10 3) TR100_2h 23-Jul-10 4) TR200_2h 12-Aug-10

River = Montiloni Reach = 1 RS = 90 sez13

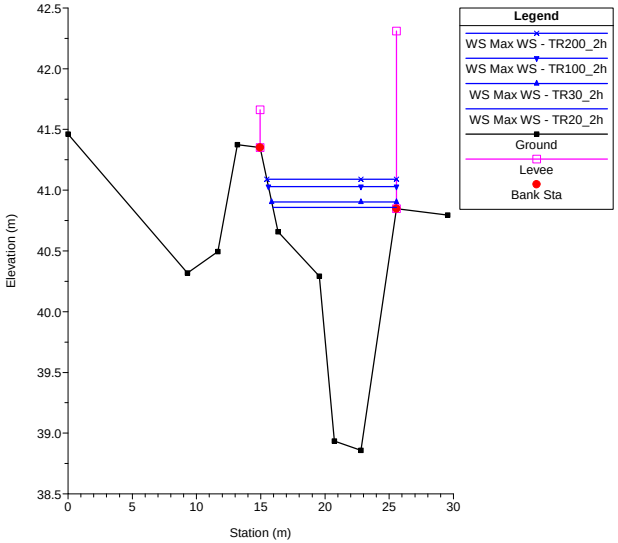


Verifiche Montiloni Plan: 1) TR20_2h 23-Jul-10 2) TR30_2h 26-Jul-10 3) TR100_2h 23-Jul-10 4) TR200_2h 12-Aug-10

River = Montiloni Reach = 1 RS = 89 sez14

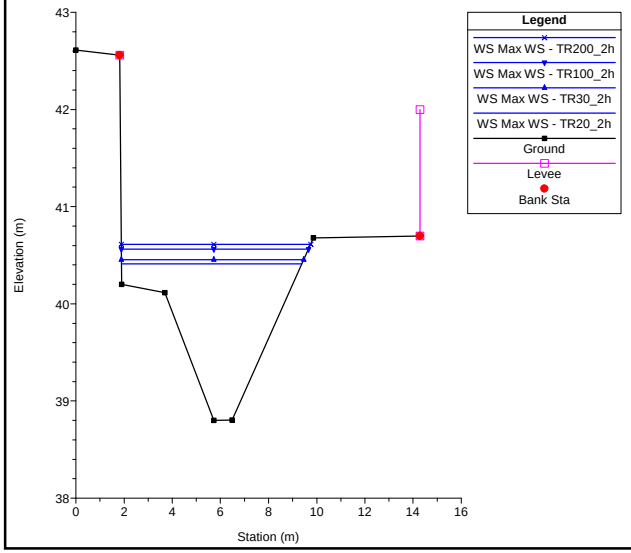


Verifiche Montiloni Plan: 1) TR20_2h 23-Jul-10 2) TR30_2h 26-Jul-10 3) TR100_2h 23-Jul-10 4) TR200_2h 12-Aug-10

River = Montiloni Reach = 1 RS = 88.9 sez15 alzata

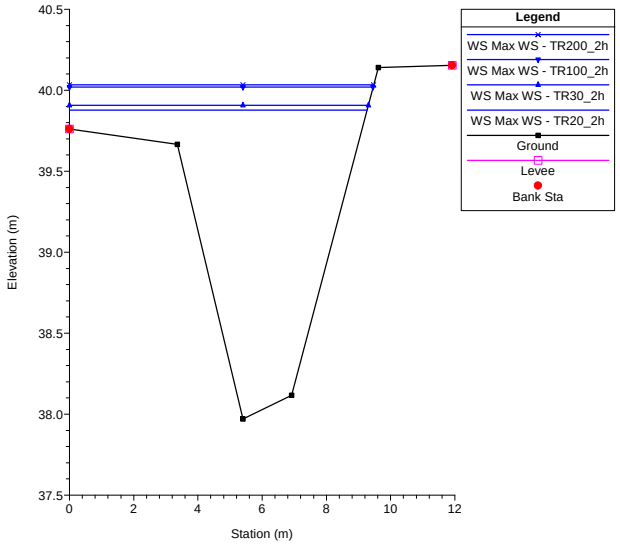


Verifiche Montiloni Plan: 1) TR20_2h 23-Jul-10 2) TR30_2h 26-Jul-10 3) TR100_2h 23-Jul-10 4) TR200_2h 12-Aug-10

River = Montiloni Reach = 1 RS = 88 sez15

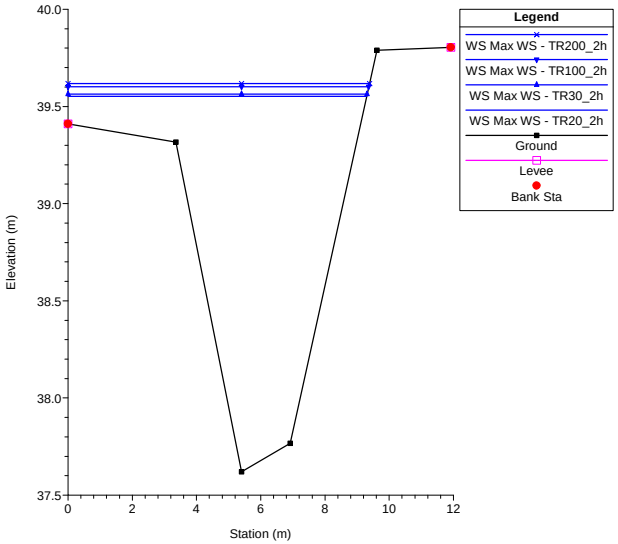

Verifiche Montiloni Plan: 1) TR20_2h 23-Jul-10 2) TR30_2h 26-Jul-10 3) TR100_2h 23-Jul-10 4) TR200_2h 12-Aug-10

River = Montiloni Reach = 1 RS = 87 sez16

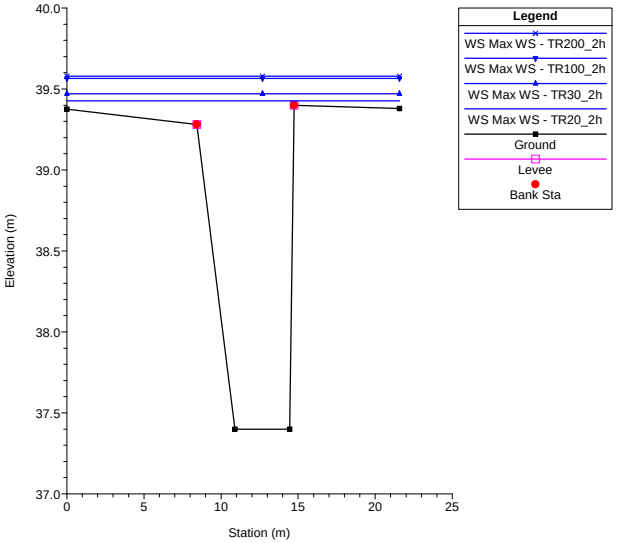


Verifiche Montiloni Plan: 1) TR20_2h 23-Jul-10 2) TR30_2h 26-Jul-10 3) TR100_2h 23-Jul-10 4) TR200_2h 12-Aug-10

River = Montiloni Reach = 1 RS = 86 sez17

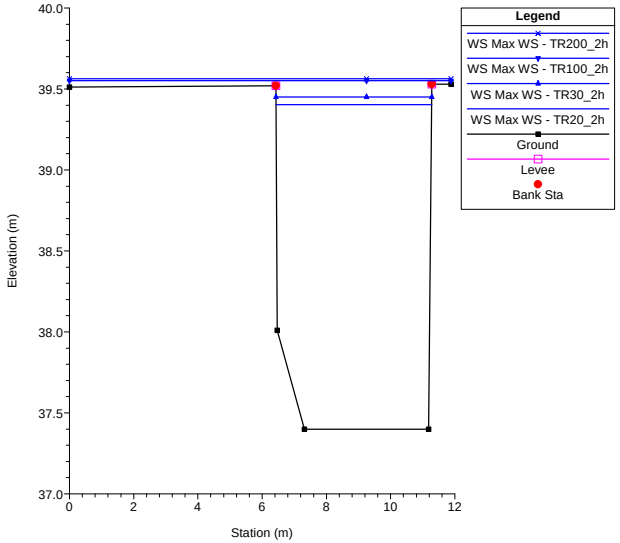


Verifiche Montiloni Plan: 1) TR20_2h 23-Jul-10 2) TR30_2h 26-Jul-10 3) TR100_2h 23-Jul-10 4) TR200_2h 12-Aug-10

River = Montiloni Reach = 1 RS = 85.7 BR Ponte Via Granaio

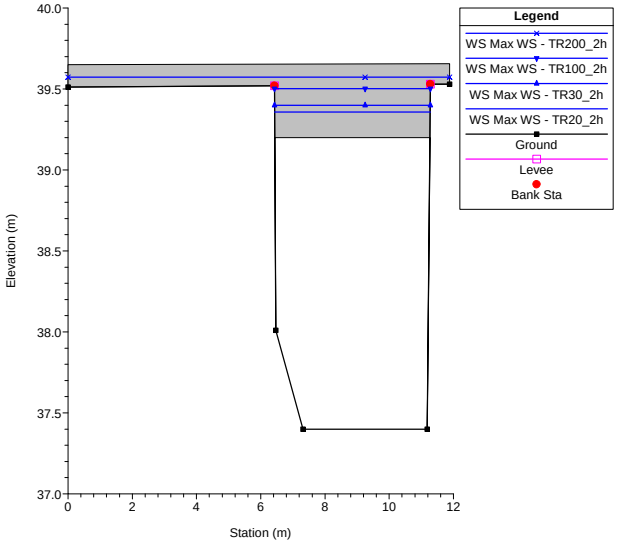


Verifiche Montiloni Plan: 1) TR20_2h 23-Jul-10 2) TR30_2h 26-Jul-10 3) TR100_2h 23-Jul-10 4) TR200_2h 12-Aug-10

River = Montiloni Reach = 1 RS = 85.7 BR Ponte Via Granaio

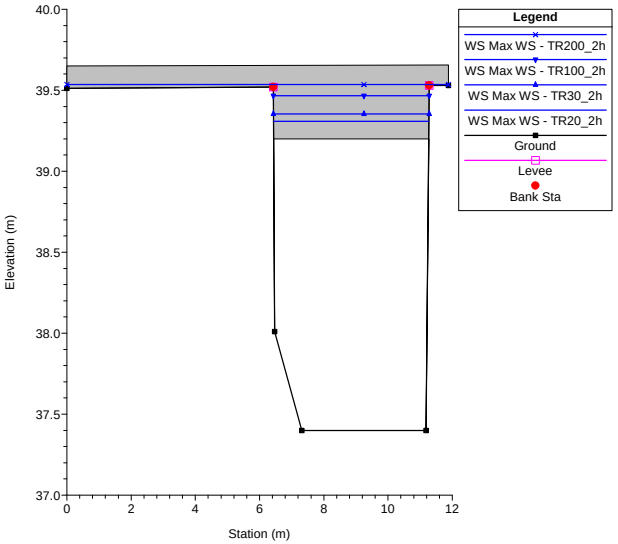


Verifiche Montiloni Plan: 1) TR20_2h 23-Jul-10 2) TR30_2h 26-Jul-10 3) TR100_2h 23-Jul-10 4) TR200_2h 12-Aug-10

River = Montiloni Reach = 1 RS = 85.5 sez17 traslata valle

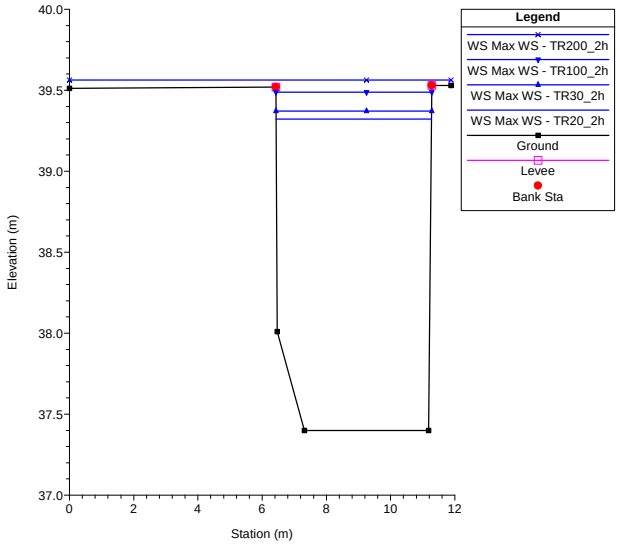


Verifiche Montiloni Plan: 1) TR20_2h 23-Jul-10 2) TR30_2h 26-Jul-10 3) TR100_2h 23-Jul-10 4) TR200_2h 12-Aug-10

River = Montiloni Reach = 1 RS = 85 sez18

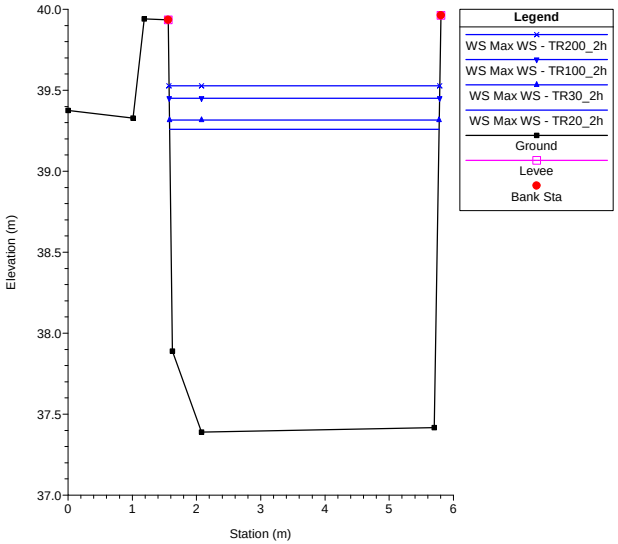

Verifiche Montiloni Plan: 1) TR20_2h 23-Jul-10 2) TR30_2h 26-Jul-10 3) TR100_2h 23-Jul-10 4) TR200_2h 12-Aug-10

River = Montiloni Reach = 1 RS = 84 sez19

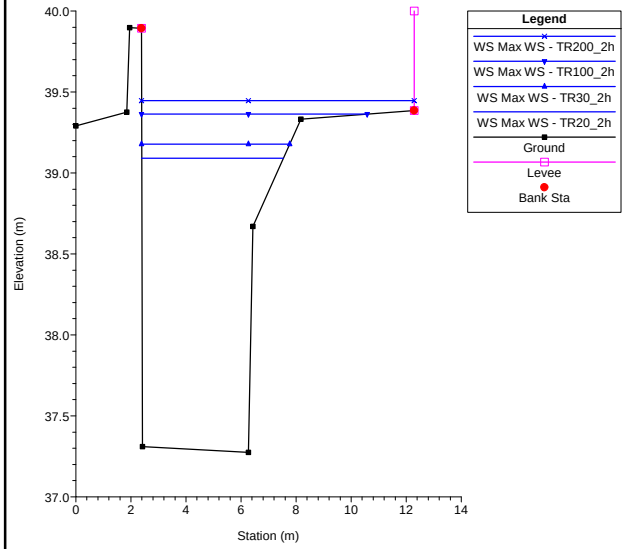


Verifiche Montiloni Plan: 1) TR20_2h 23-Jul-10 2) TR30_2h 26-Jul-10 3) TR100_2h 23-Jul-10 4) TR200_2h 12-Aug-10

River = Montiloni Reach = 1 RS = 83 sez20

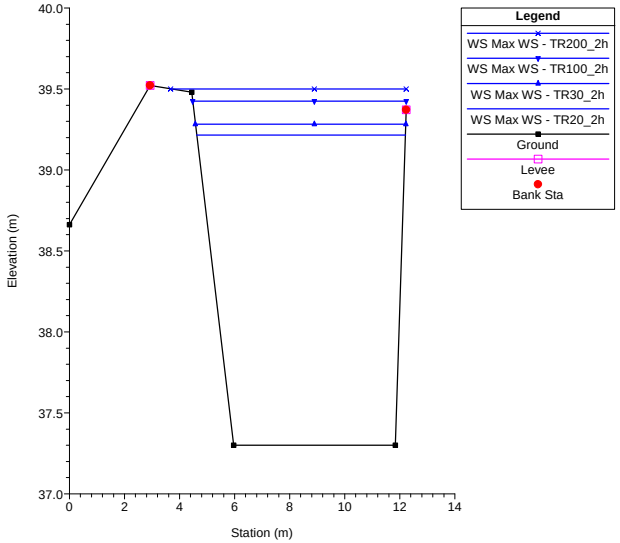


Verifiche Montiloni Plan: 1) TR20_2h 23-Jul-10 2) TR30_2h 26-Jul-10 3) TR100_2h 23-Jul-10 4) TR200_2h 12-Aug-10

River = Montiloni Reach = 1 RS = 82.7 Culv

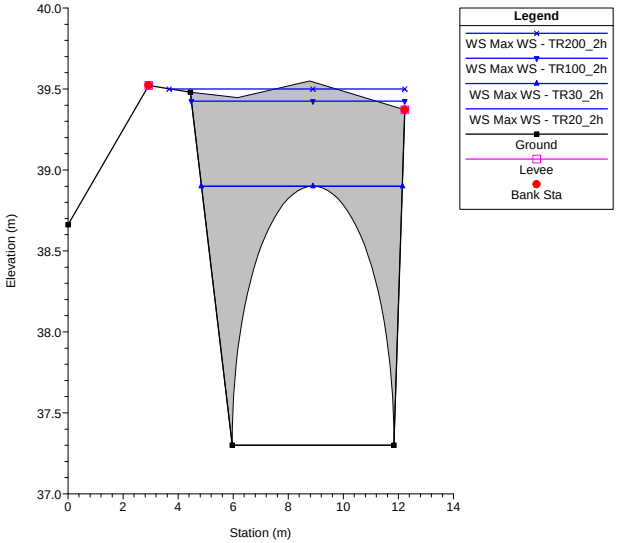


Verifiche Montiloni Plan: 1) TR20_2h 23-Jul-10 2) TR30_2h 26-Jul-10 3) TR100_2h 23-Jul-10 4) TR200_2h 12-Aug-10

River = Montiloni Reach = 1 RS = 82.7 Culv

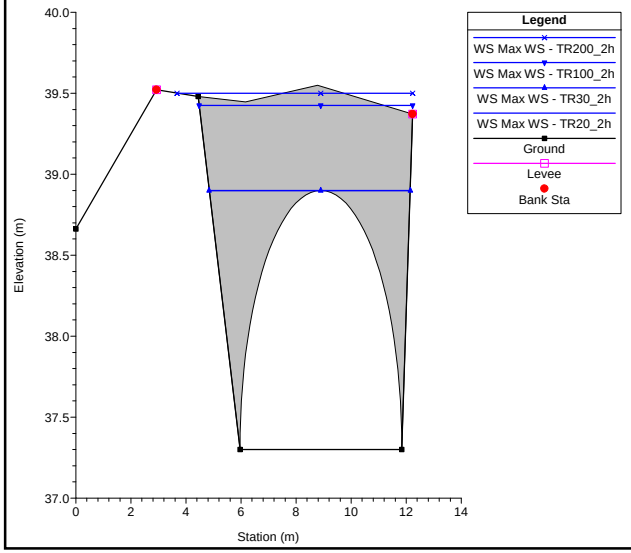


Verifiche Montiloni Plan: 1) TR20_2h 23-Jul-10 2) TR30_2h 26-Jul-10 3) TR100_2h 23-Jul-10 4) TR200_2h 12-Aug-10

River = Montiloni Reach = 1 RS = 82.5 sez20_valle

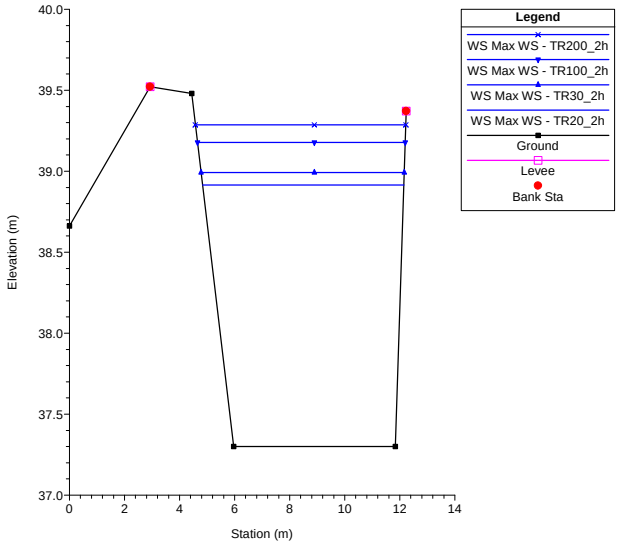


Verifiche Montiloni Plan: 1) TR20_2h 23-Jul-10 2) TR30_2h 26-Jul-10 3) TR100_2h 23-Jul-10 4) TR200_2h 12-Aug-10

River = Montiloni Reach = 1 RS = 82.4 sez20_valle

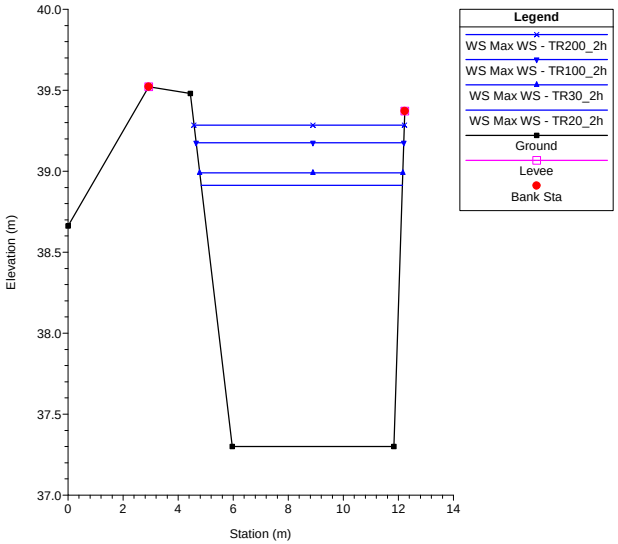

Verifiche Montiloni Plan: 1) TR20_2h 23-Jul-10 2) TR30_2h 26-Jul-10 3) TR100_2h 23-Jul-10 4) TR200_2h 12-Aug-10

River = Montiloni Reach = 1 RS = 82.3 IS

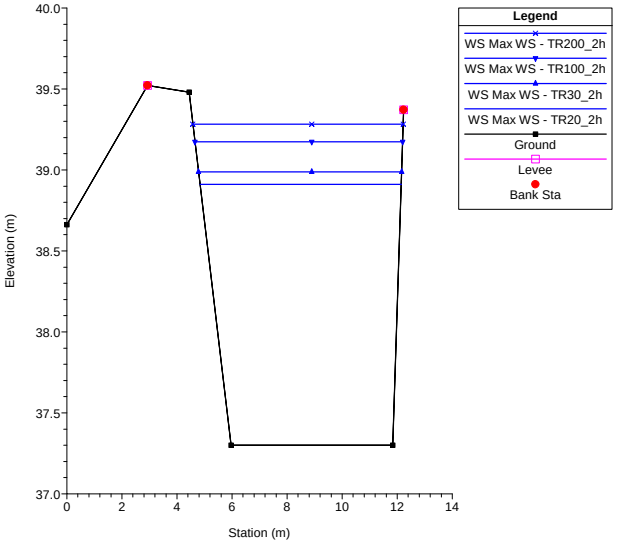


Verifiche Montiloni Plan: 1) TR20_2h 23-Jul-10 2) TR30_2h 26-Jul-10 3) TR100_2h 23-Jul-10 4) TR200_2h 12-Aug-10

River = Montiloni Reach = 1 RS = 82 sez21

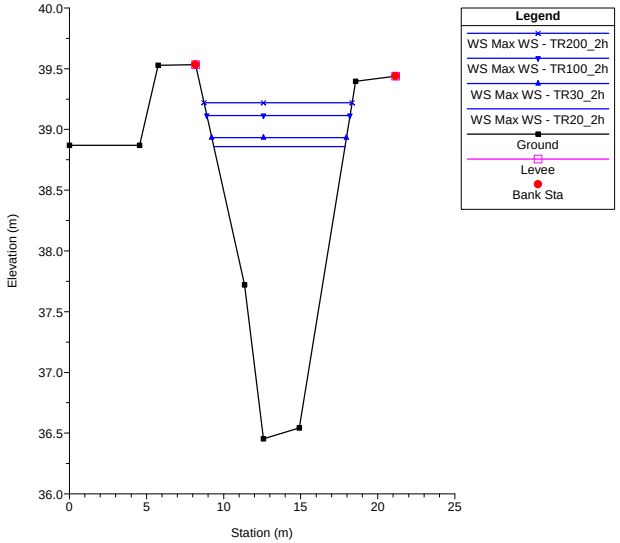


Verifiche Montiloni Plan: 1) TR20_2h 23-Jul-10 2) TR30_2h 26-Jul-10 3) TR100_2h 23-Jul-10 4) TR200_2h 12-Aug-10

River = Montiloni Reach = 1 RS = 81 sez22

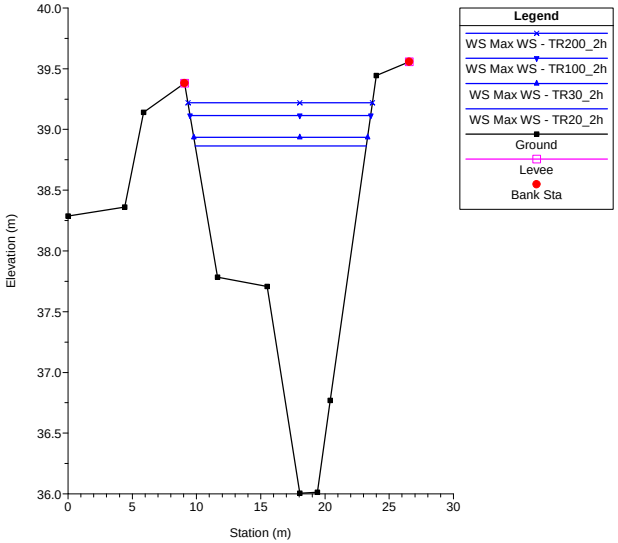


Verifiche Montiloni Plan: 1) TR20_2h 23-Jul-10 2) TR30_2h 26-Jul-10 3) TR100_2h 23-Jul-10 4) TR200_2h 12-Aug-10

River = Montiloni Reach = 1 RS = 80 sez23

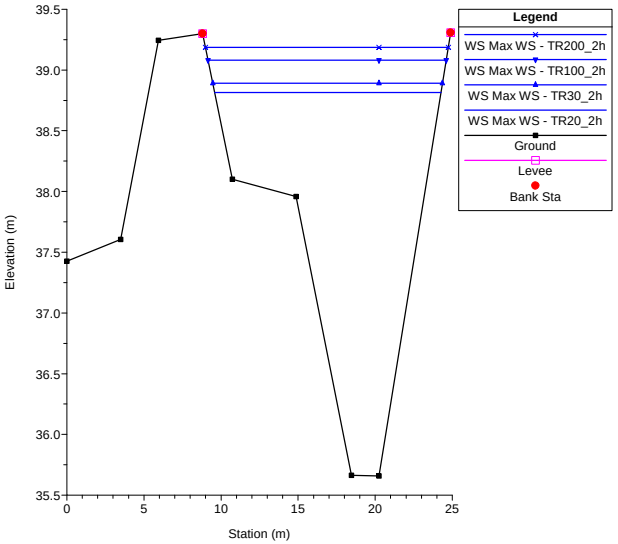


Verifiche Montiloni Plan: 1) TR20_2h 23-Jul-10 2) TR30_2h 26-Jul-10 3) TR100_2h 23-Jul-10 4) TR200_2h 12-Aug-10

River = Montiloni Reach = 1 RS = 79 sez23 traslata valle

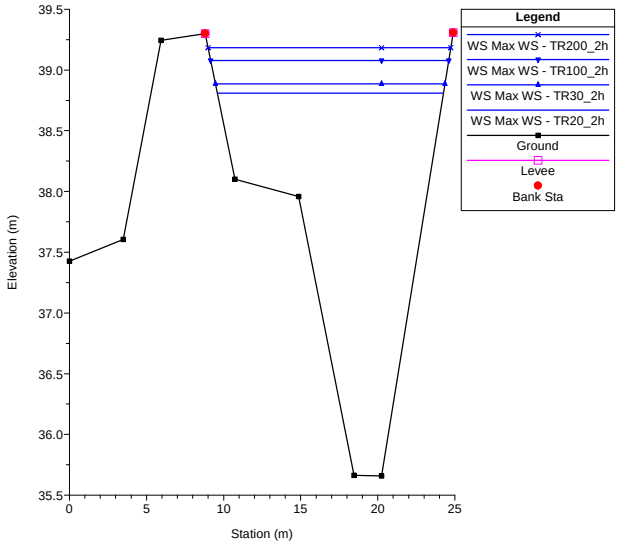


Verifiche Montiloni Plan: 1) TR20_2h 23-Jul-10 2) TR30_2h 26-Jul-10 3) TR100_2h 23-Jul-10 4) TR200_2h 12-Aug-10

River = Montiloni Reach = 1 RS = 78.7 BR Ponte Via San Francesco

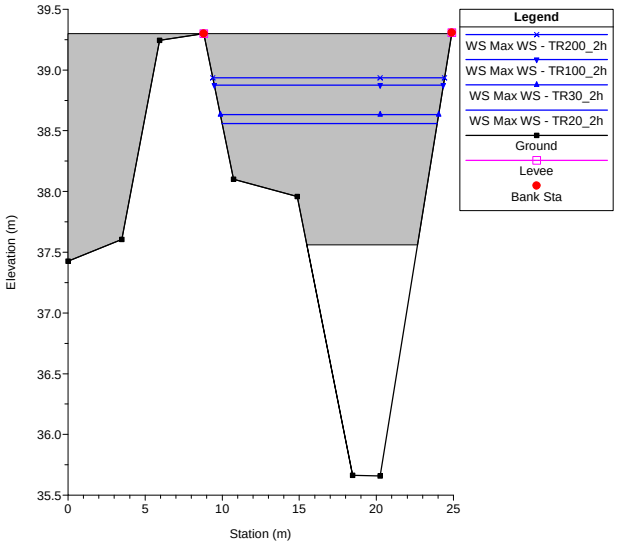

Verifiche Montiloni Plan: 1) TR20_2h 23-Jul-10 2) TR30_2h 26-Jul-10 3) TR100_2h 23-Jul-10 4) TR200_2h 12-Aug-10

River = Montiloni Reach = 1 RS = 78.7 BR Ponte Via San Francesco

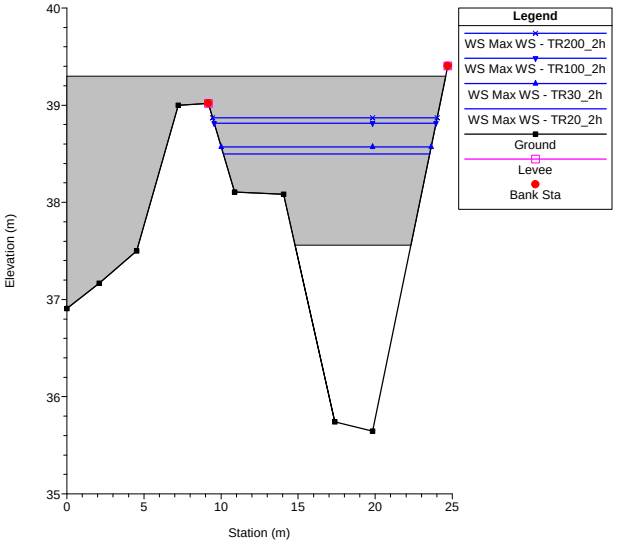


Verifiche Montiloni Plan: 1) TR20_2h 23-Jul-10 2) TR30_2h 26-Jul-10 3) TR100_2h 23-Jul-10 4) TR200_2h 12-Aug-10

River = Montiloni Reach = 1 RS = 78.5 sez25 traslata monte

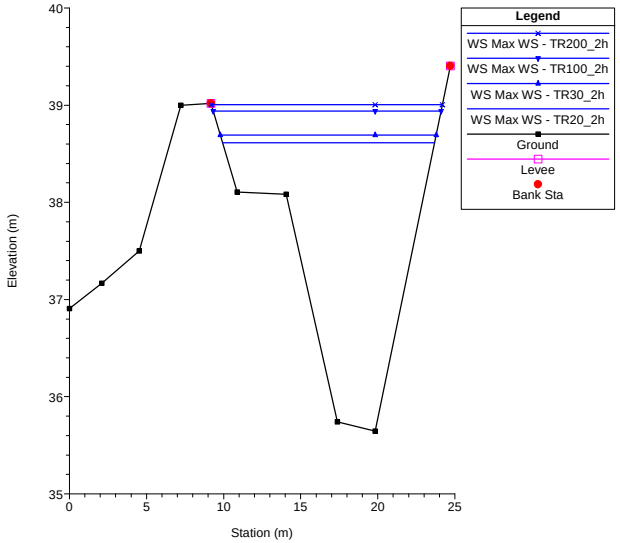


Verifiche Montiloni Plan: 1) TR20_2h 23-Jul-10 2) TR30_2h 26-Jul-10 3) TR100_2h 23-Jul-10 4) TR200_2h 12-Aug-10

River = Montiloni Reach = 1 RS = 78 sez25

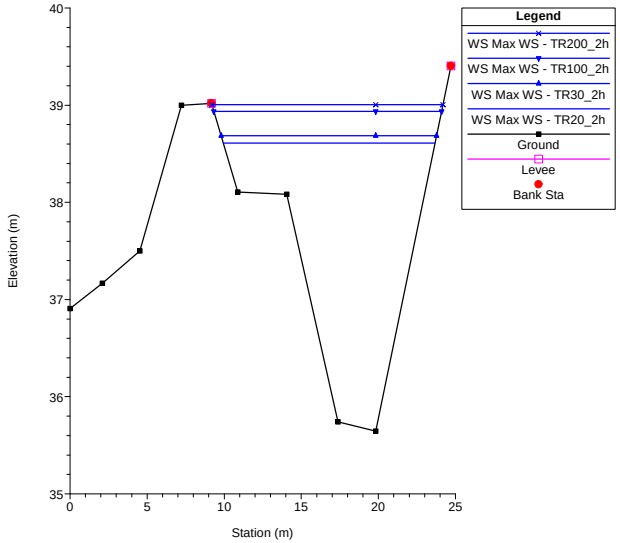


Verifiche Montiloni Plan: 1) TR20_2h 23-Jul-10 2) TR30_2h 26-Jul-10 3) TR100_2h 23-Jul-10 4) TR200_2h 12-Aug-10

River = Montiloni Reach = 1 RS = 77 sez26

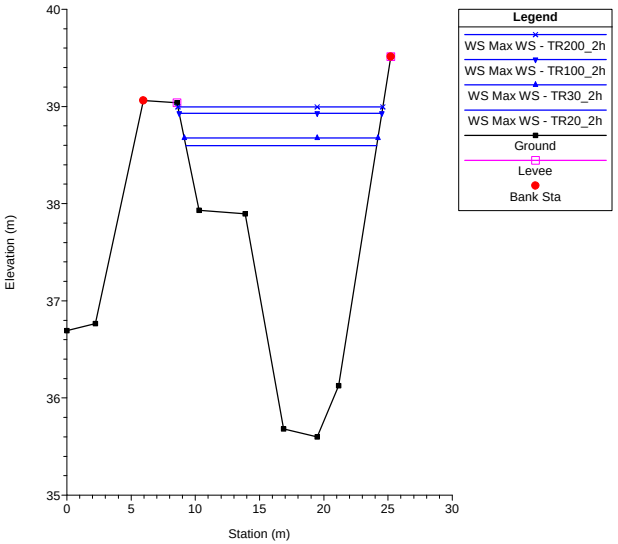


Verifiche Montiloni Plan: 1) TR20_2h 23-Jul-10 2) TR30_2h 26-Jul-10 3) TR100_2h 23-Jul-10 4) TR200_2h 12-Aug-10

River = Montiloni Reach = 1 RS = 76 sez27

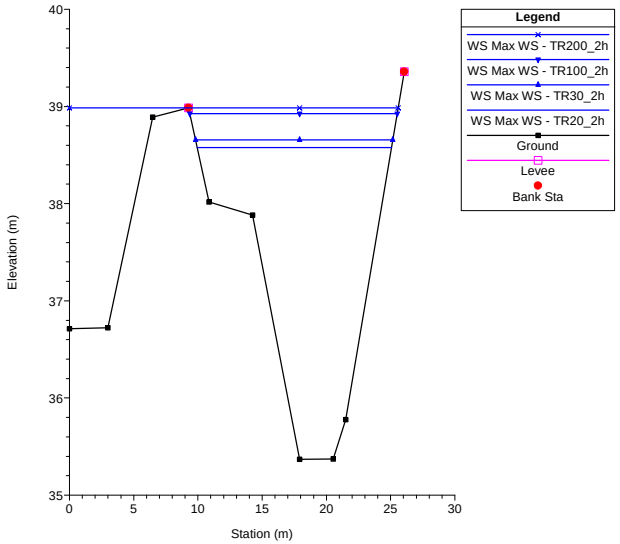


Verifiche Montiloni Plan: 1) TR20_2h 23-Jul-10 2) TR30_2h 26-Jul-10 3) TR100_2h 23-Jul-10 4) TR200_2h 12-Aug-10

River = Montiloni Reach = 1 RS = 75 sez28

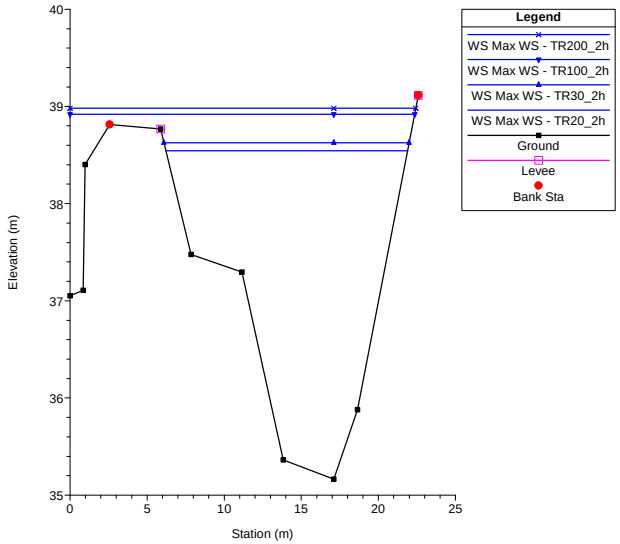

Verifiche Montiloni Plan: 1) TR20_2h 23-Jul-10 2) TR30_2h 26-Jul-10 3) TR100_2h 23-Jul-10 4) TR200_2h 12-Aug-10

River = Montiloni Reach = 1 RS = 74 sez29

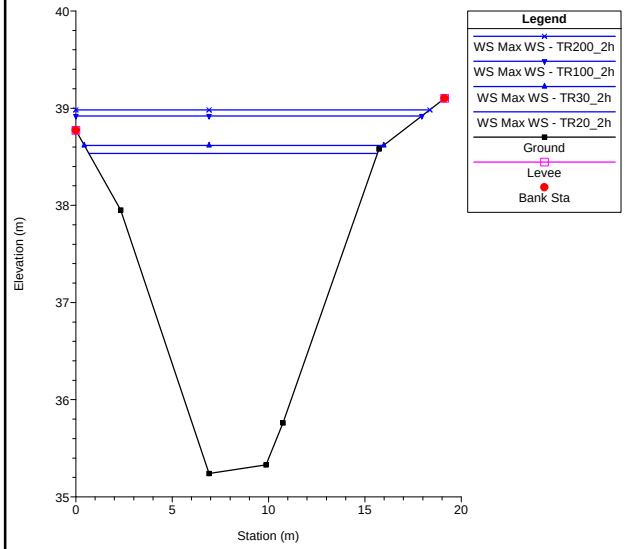


Verifiche Montiloni Plan: 1) TR20_2h 23-Jul-10 2) TR30_2h 26-Jul-10 3) TR100_2h 23-Jul-10 4) TR200_2h 12-Aug-10

River = Montiloni Reach = 1 RS = 73.5 Culv Sottopasso Via Regina Margherita

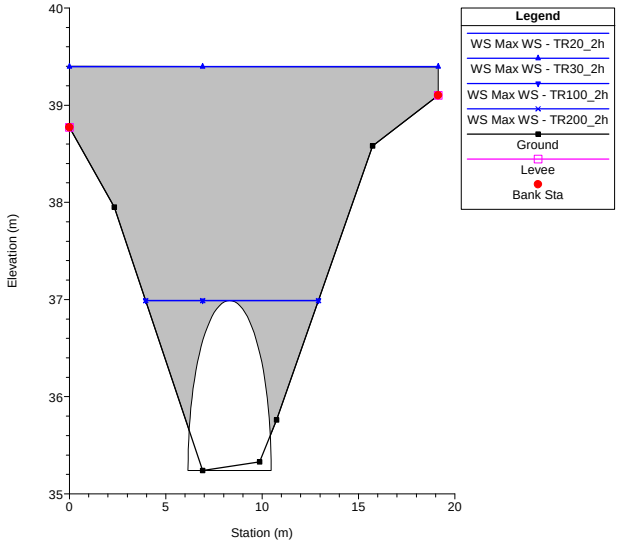


Verifiche Montiloni Plan: 1) TR20_2h 23-Jul-10 2) TR30_2h 26-Jul-10 3) TR100_2h 23-Jul-10 4) TR200_2h 12-Aug-10

River = Montiloni Reach = 1 RS = 73.5 Culv Sottopasso Via Regina Margherita

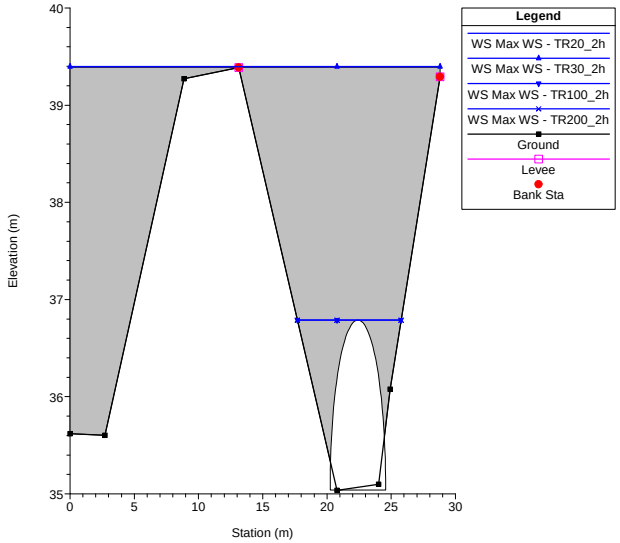


Verifiche Montiloni Plan: 1) TR20_2h 23-Jul-10 2) TR30_2h 26-Jul-10 3) TR100_2h 23-Jul-10 4) TR200_2h 12-Aug-10

River = Montiloni Reach = 1 RS = 73 sez30

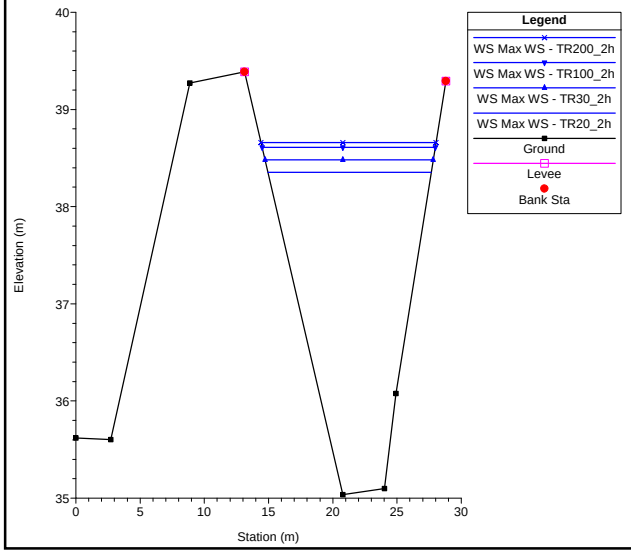


Verifiche Montiloni Plan: 1) TR20_2h 23-Jul-10 2) TR30_2h 26-Jul-10 3) TR100_2h 23-Jul-10 4) TR200_2h 12-Aug-10

River = Montiloni Reach = 1 RS = 72 sez31

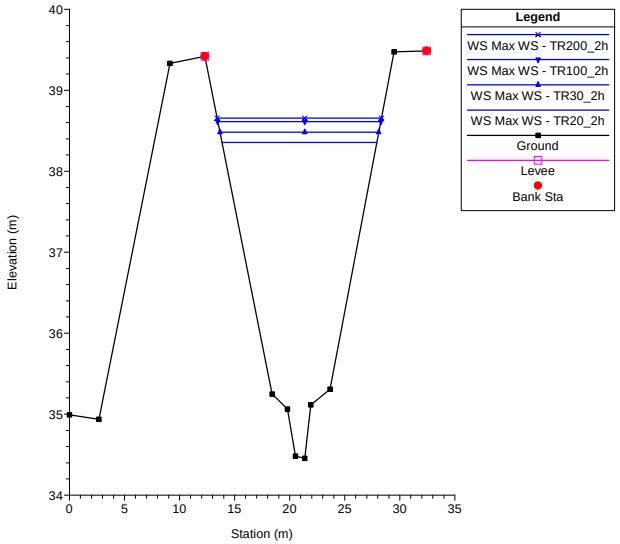


Verifiche Montiloni Plan: 1) TR20_2h 23-Jul-10 2) TR30_2h 26-Jul-10 3) TR100_2h 23-Jul-10 4) TR200_2h 12-Aug-10

River = Montiloni Reach = 1 RS = 71 sez32

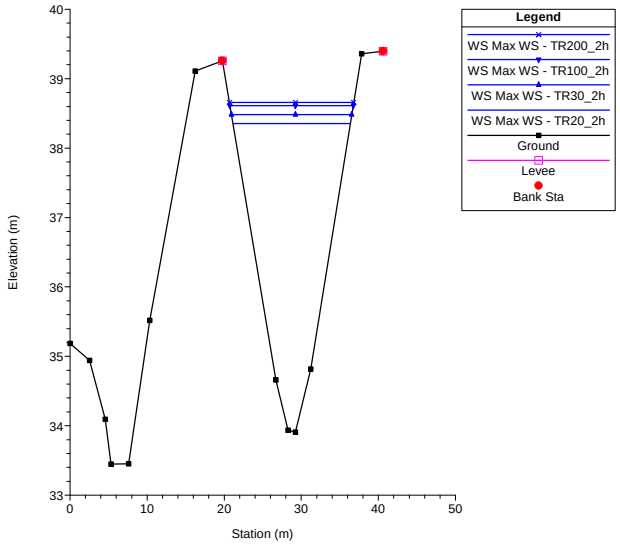

Verifiche Montiloni Plan: 1) TR20_2h 23-Jul-10 2) TR30_2h 26-Jul-10 3) TR100_2h 23-Jul-10 4) TR200_2h 12-Aug-10

River = Montiloni Reach = 1 RS = 70 sez33

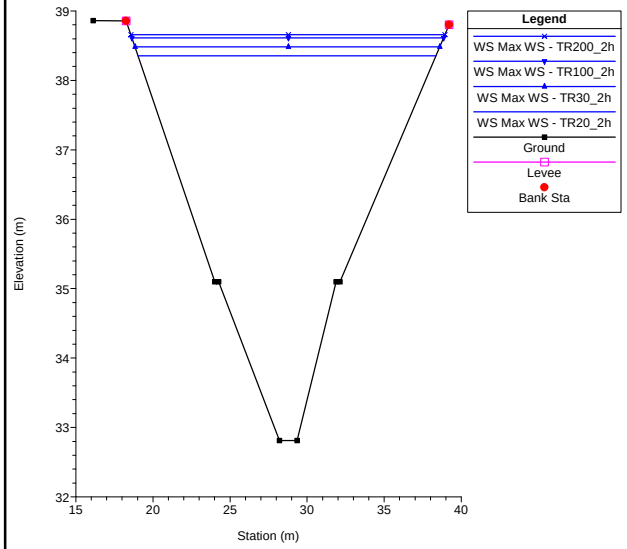


Verifiche Montiloni Plan: 1) TR20_2h 23-Jul-10 2) TR30_2h 26-Jul-10 3) TR100_2h 23-Jul-10 4) TR200_2h 12-Aug-10

River = Montiloni Reach = 1 RS = 69.7 BR Ponte pedonale sbocco Ombrone

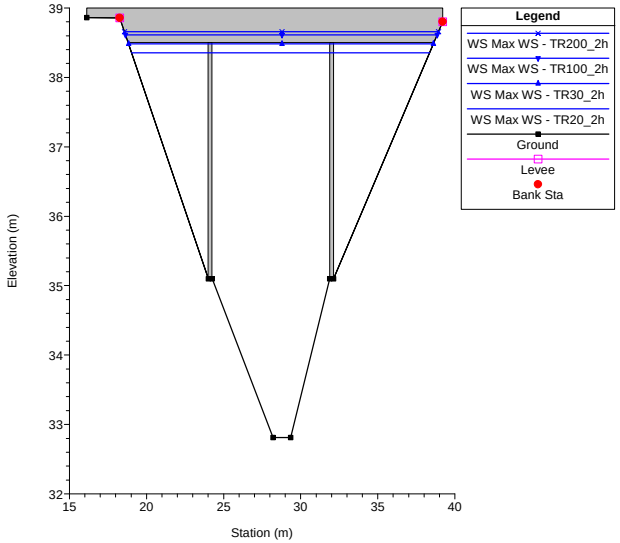


Verifiche Montiloni Plan: 1) TR20_2h 23-Jul-10 2) TR30_2h 26-Jul-10 3) TR100_2h 23-Jul-10 4) TR200_2h 12-Aug-10

River = Montiloni Reach = 1 RS = 69.7 BR Ponte pedonale sbocco Ombrone

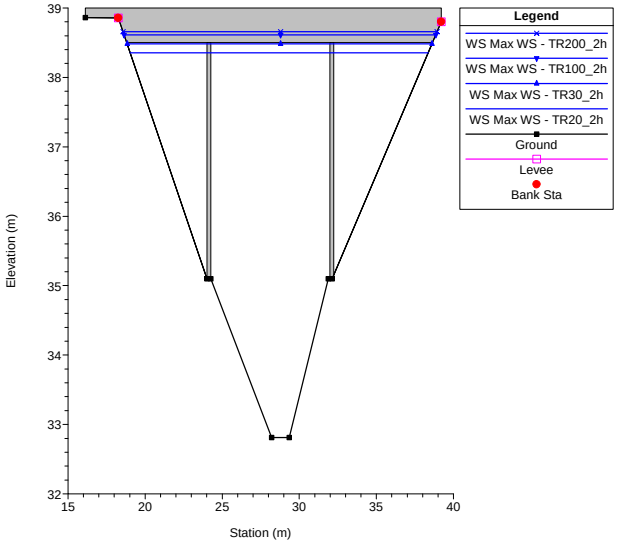


Verifiche Montiloni Plan: 1) TR20_2h 23-Jul-10 2) TR30_2h 26-Jul-10 3) TR100_2h 23-Jul-10 4) TR200_2h 12-Aug-10

River = Montiloni Reach = 1 RS = 69.5 sez33_copiata_valle

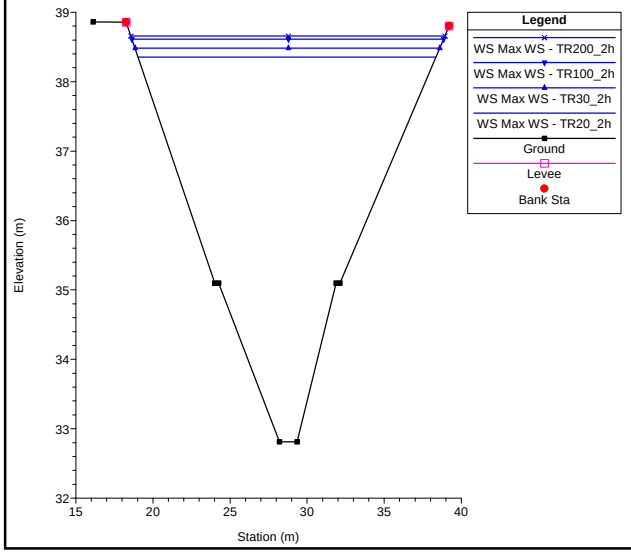


Verifiche Montiloni Plan: 1) TR20_2h 23-Jul-10 2) TR30_2h 26-Jul-10 3) TR100_2h 23-Jul-10 4) TR200_2h 12-Aug-10

River = Montiloni Reach = 1 RS = 69 sez33_traslata_vert_valle

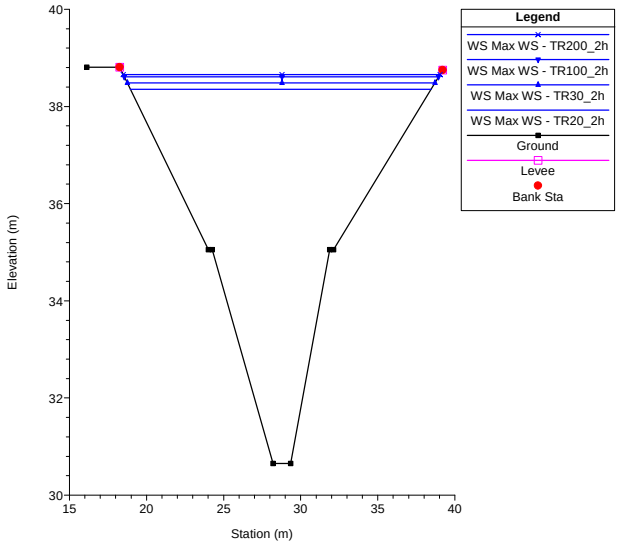

Verifiche Montiloni Plan: 1) TR20_4h 23-Jul-10 2) TR30_4h 23-Jul-10 3) TR100_4h 23-Jul-10 4) TR200_4h 12-Aug-10

River = Montiloni Reach = 1 RS = 101 sez3

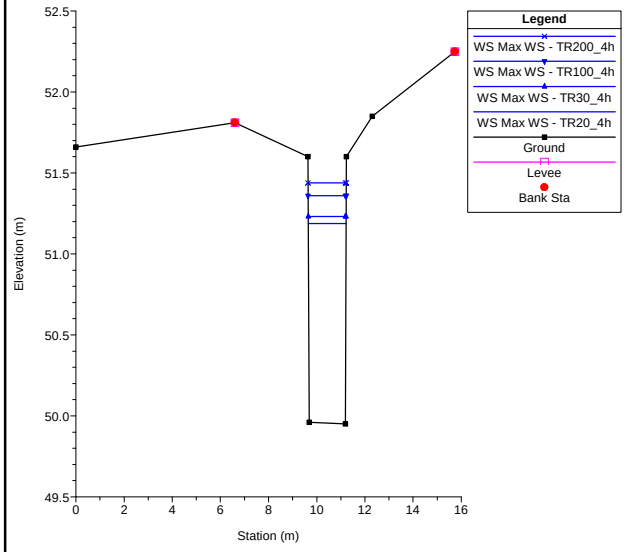


Verifiche Montiloni Plan: 1) TR20_4h 23-Jul-10 2) TR30_4h 23-Jul-10 3) TR100_4h 23-Jul-10 4) TR200_4h 12-Aug-10

River = Montiloni Reach = 1 RS = 100 sez3

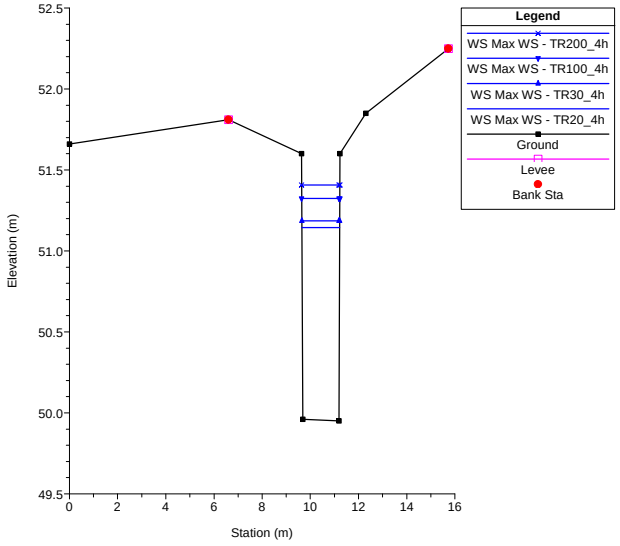


Verifiche Montiloni Plan: 1) TR20_4h 23-Jul-10 2) TR30_4h 23-Jul-10 3) TR100_4h 23-Jul-10 4) TR200_4h 12-Aug-10

River = Montiloni Reach = 1 RS = 99 sez4

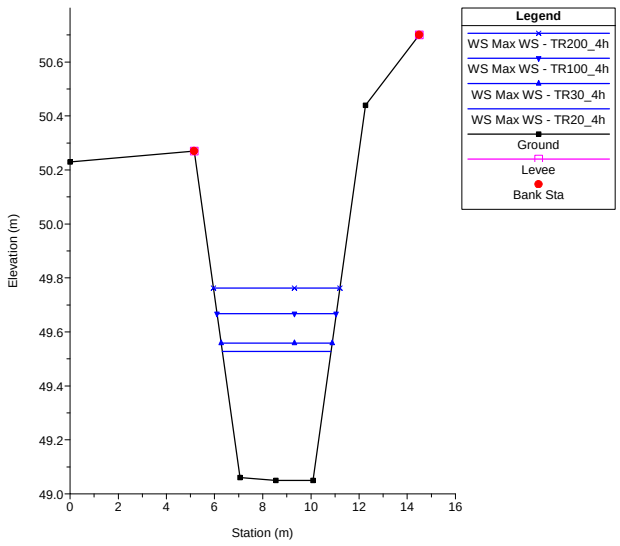


Verifiche Montiloni Plan: 1) TR20_4h 23-Jul-10 2) TR30_4h 23-Jul-10 3) TR100_4h 23-Jul-10 4) TR200_4h 12-Aug-10

River = Montiloni Reach = 1 RS = 98 sez5

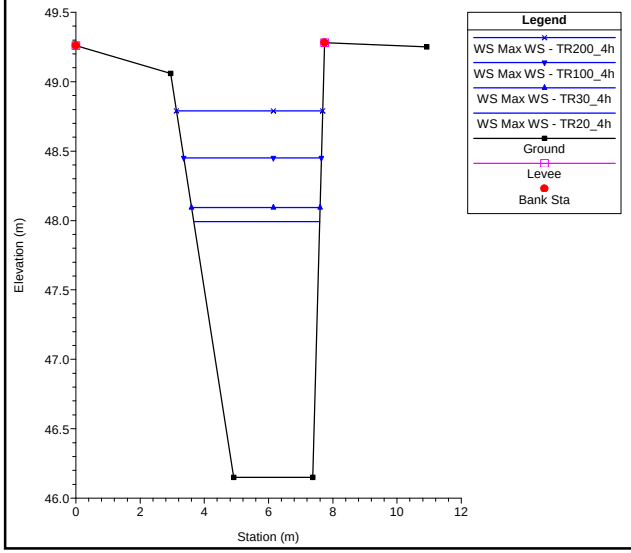


Verifiche Montiloni Plan: 1) TR20_4h 23-Jul-10 2) TR30_4h 23-Jul-10 3) TR100_4h 23-Jul-10 4) TR200_4h 12-Aug-10

River = Montiloni Reach = 1 RS = 97.5 Culv Tombamento Via del Granaio monte

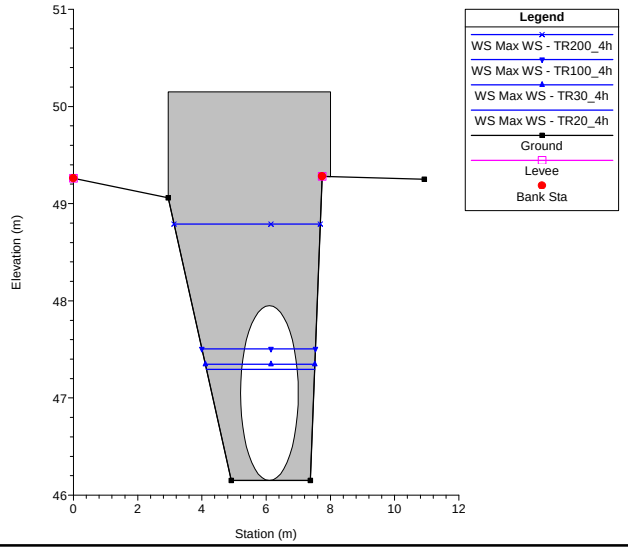


Verifiche Montiloni Plan: 1) TR20_4h 23-Jul-10 2) TR30_4h 23-Jul-10 3) TR100_4h 23-Jul-10 4) TR200_4h 12-Aug-10

River = Montiloni Reach = 1 RS = 97.5 Culv Tombamento Via del Granaio monte

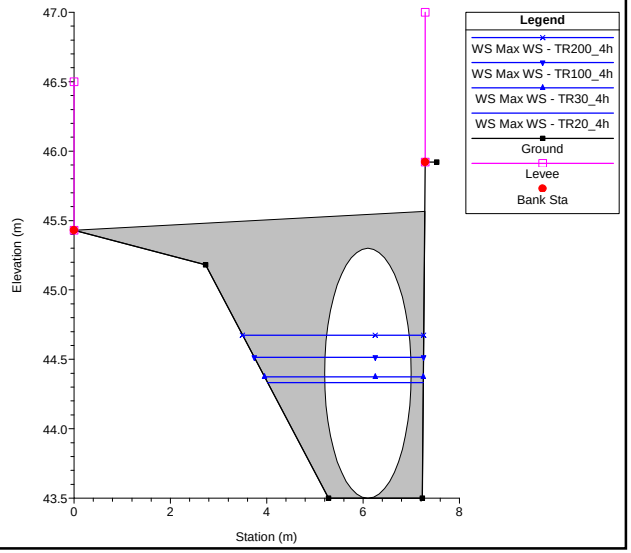

Verifiche Montiloni Plan: 1) TR20_4h 23-Jul-10 2) TR30_4h 23-Jul-10 3) TR100_4h 23-Jul-10 4) TR200_4h 12-Aug-10

River = Montiloni Reach = 1 RS = 97 sez6

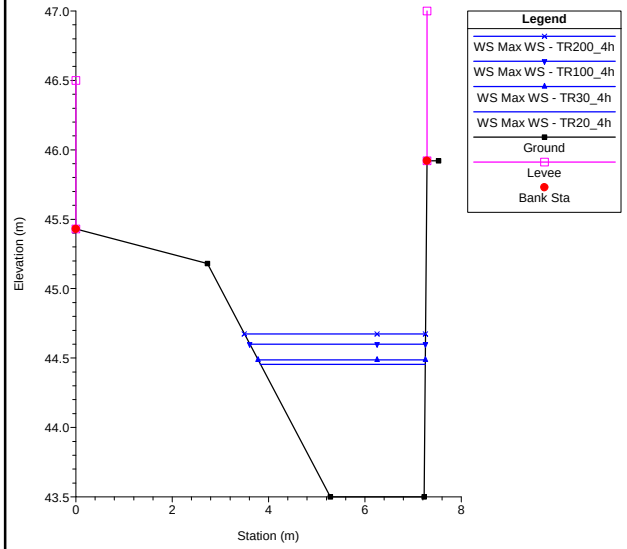


Verifiche Montiloni Plan: 1) TR20_4h 23-Jul-10 2) TR30_4h 23-Jul-10 3) TR100_4h 23-Jul-10 4) TR200_4h 12-Aug-10

River = Montiloni Reach = 1 RS = 96 sez7

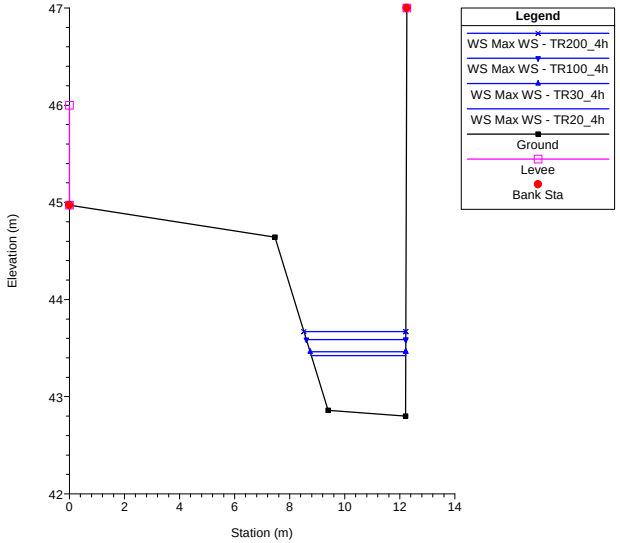


Verifiche Montiloni Plan: 1) TR20_4h 23-Jul-10 2) TR30_4h 23-Jul-10 3) TR100_4h 23-Jul-10 4) TR200_4h 12-Aug-10

River = Montiloni Reach = 1 RS = 95 sez8

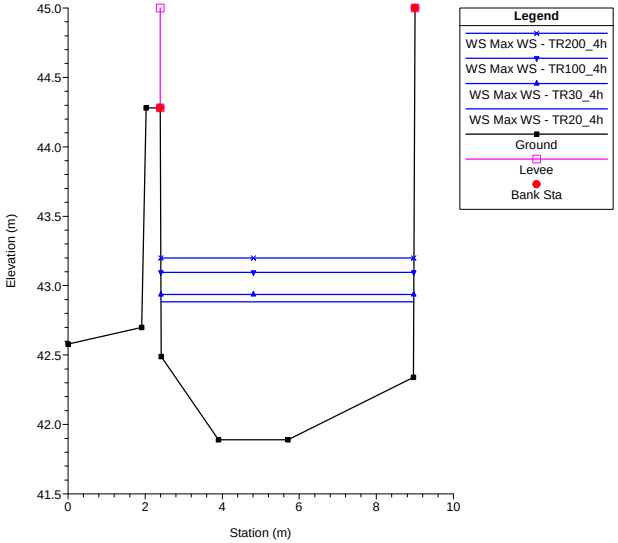


Verifiche Montiloni Plan: 1) TR20_4h 23-Jul-10 2) TR30_4h 23-Jul-10 3) TR100_4h 23-Jul-10 4) TR200_4h 12-Aug-10

River = Montiloni Reach = 1 RS = 94 sez9

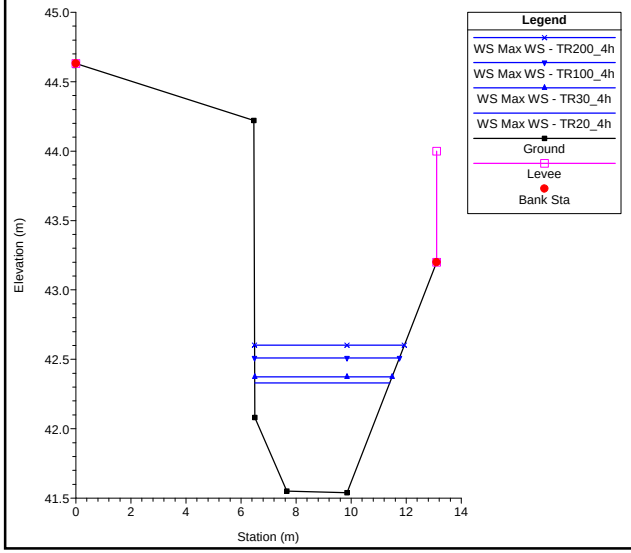


Verifiche Montiloni Plan: 1) TR20_4h 23-Jul-10 2) TR30_4h 23-Jul-10 3) TR100_4h 23-Jul-10 4) TR200_4h 12-Aug-10

River = Montiloni Reach = 1 RS = 93 sez10

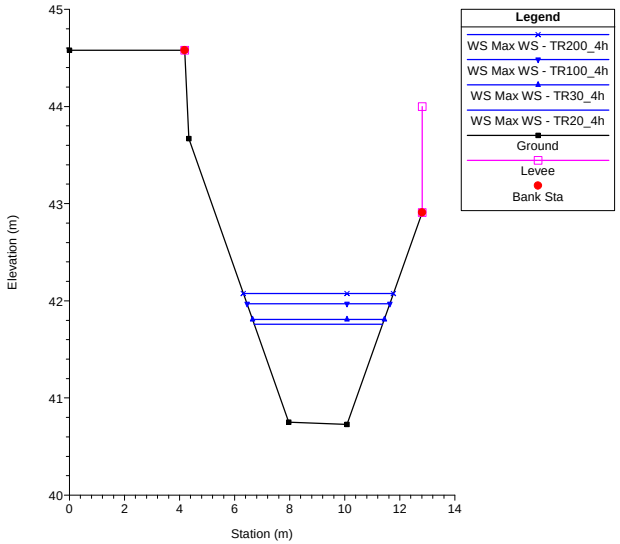


Verifiche Montiloni Plan: 1) TR20_4h 23-Jul-10 2) TR30_4h 23-Jul-10 3) TR100_4h 23-Jul-10 4) TR200_4h 12-Aug-10

River = Montiloni Reach = 1 RS = 92 sez11

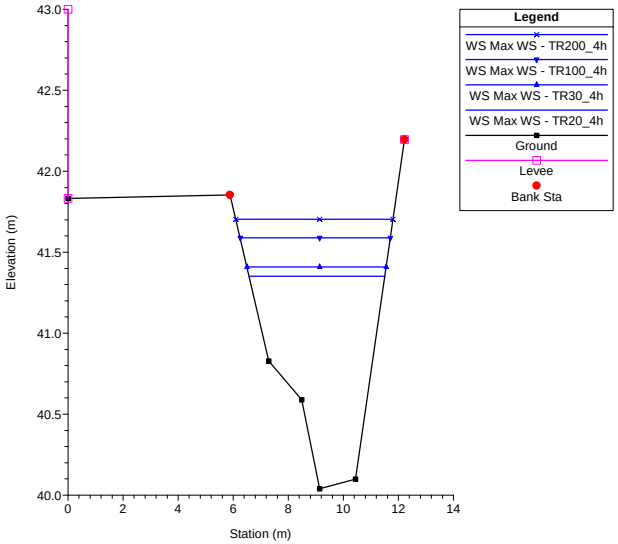

Verifiche Montiloni Plan: 1) TR20_4h 23-Jul-10 2) TR30_4h 23-Jul-10 3) TR100_4h 23-Jul-10 4) TR200_4h 12-Aug-10

River = Montiloni Reach = 1 RS = 91 sez12

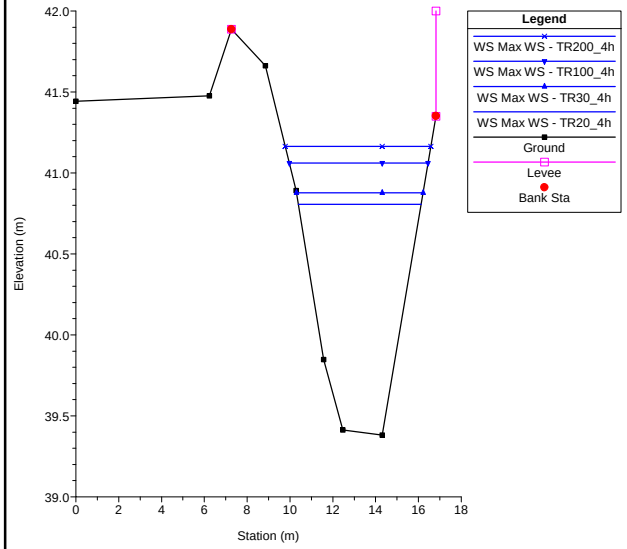


Verifiche Montiloni Plan: 1) TR20_4h 23-Jul-10 2) TR30_4h 23-Jul-10 3) TR100_4h 23-Jul-10 4) TR200_4h 12-Aug-10

River = Montiloni Reach = 1 RS = 90.5 sez13 alzata

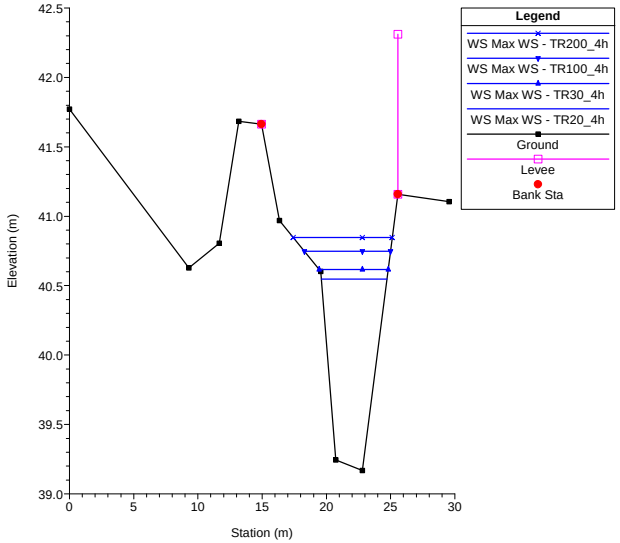


Verifiche Montiloni Plan: 1) TR20_4h 23-Jul-10 2) TR30_4h 23-Jul-10 3) TR100_4h 23-Jul-10 4) TR200_4h 12-Aug-10

River = Montiloni Reach = 1 RS = 90 sez13

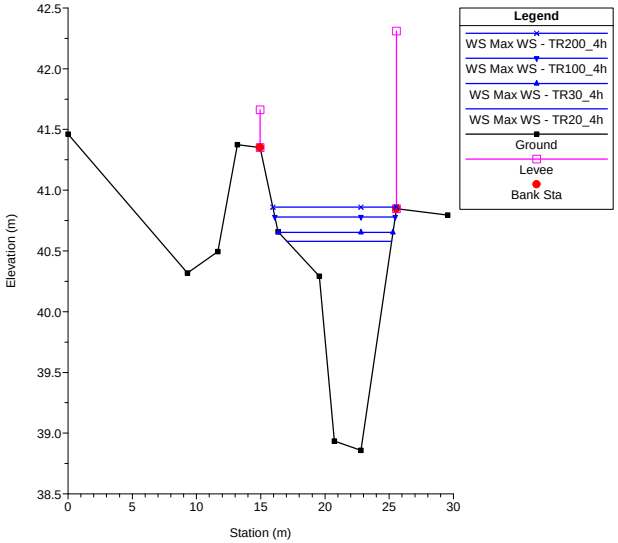


Verifiche Montiloni Plan: 1) TR20_4h 23-Jul-10 2) TR30_4h 23-Jul-10 3) TR100_4h 23-Jul-10 4) TR200_4h 12-Aug-10

River = Montiloni Reach = 1 RS = 89 sez14

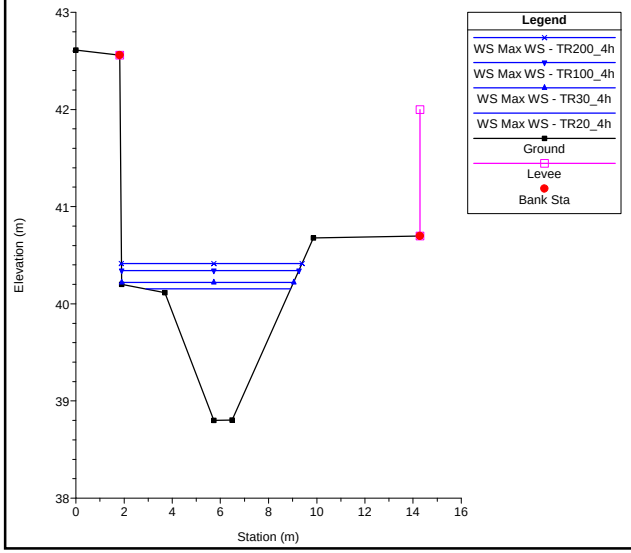


Verifiche Montiloni Plan: 1) TR20_4h 23-Jul-10 2) TR30_4h 23-Jul-10 3) TR100_4h 23-Jul-10 4) TR200_4h 12-Aug-10

River = Montiloni Reach = 1 RS = 88.9 sez15 alzata

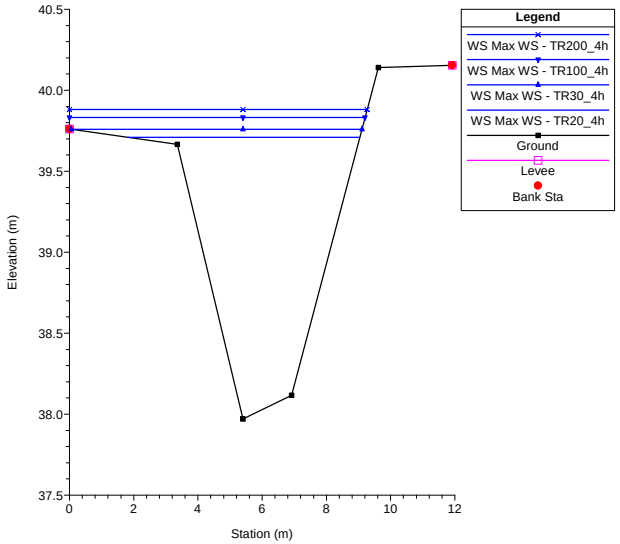


Verifiche Montiloni Plan: 1) TR20_4h 23-Jul-10 2) TR30_4h 23-Jul-10 3) TR100_4h 23-Jul-10 4) TR200_4h 12-Aug-10

River = Montiloni Reach = 1 RS = 88 sez15

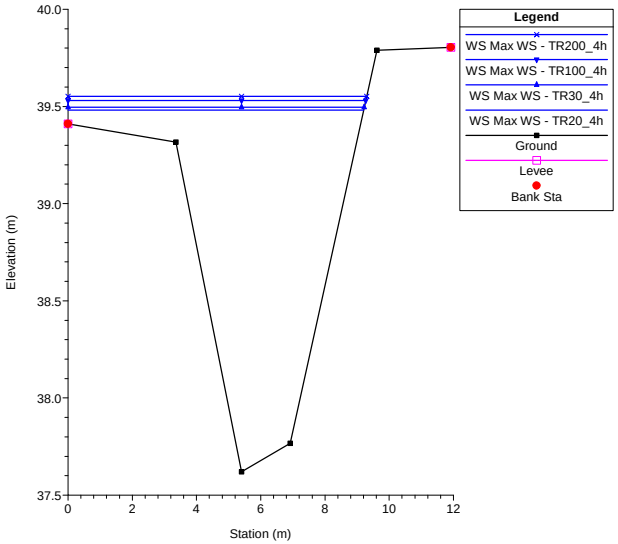

Verifiche Montiloni Plan: 1) TR20_4h 23-Jul-10 2) TR30_4h 23-Jul-10 3) TR100_4h 23-Jul-10 4) TR200_4h 12-Aug-10

River = Montiloni Reach = 1 RS = 87 sez16

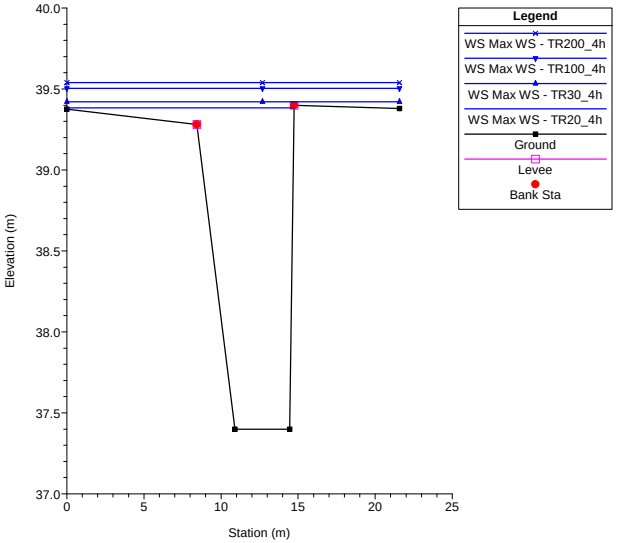


Verifiche Montiloni Plan: 1) TR20_4h 23-Jul-10 2) TR30_4h 23-Jul-10 3) TR100_4h 23-Jul-10 4) TR200_4h 12-Aug-10

River = Montiloni Reach = 1 RS = 86 sez17

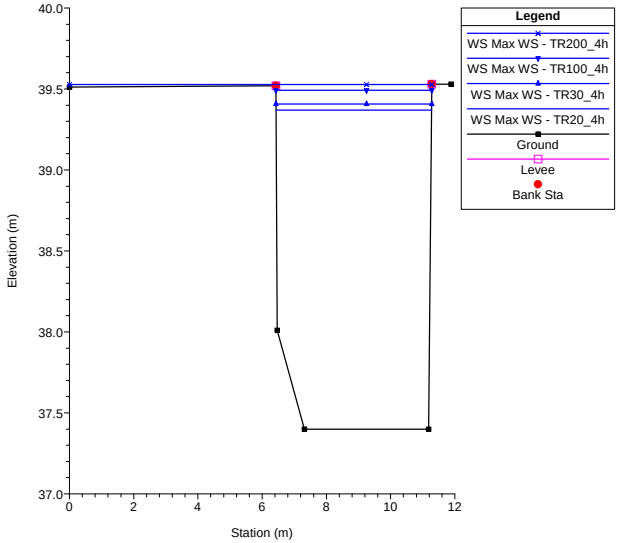


Verifiche Montiloni Plan: 1) TR20_4h 23-Jul-10 2) TR30_4h 23-Jul-10 3) TR100_4h 23-Jul-10 4) TR200_4h 12-Aug-10

River = Montiloni Reach = 1 RS = 85.7 BR Ponte Via Granaio

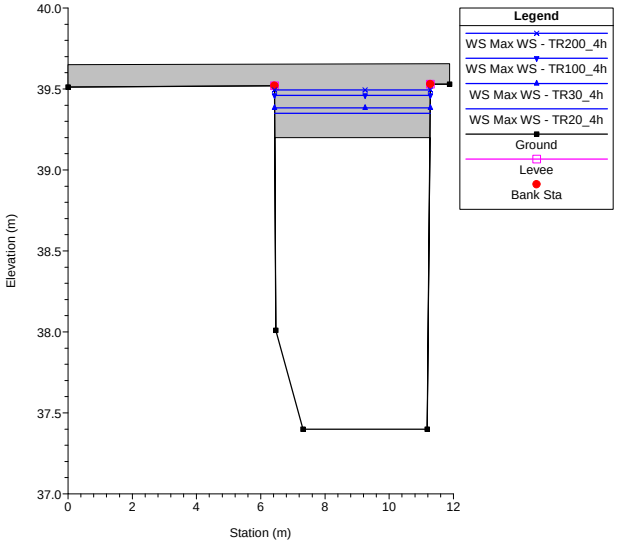


Verifiche Montiloni Plan: 1) TR20_4h 23-Jul-10 2) TR30_4h 23-Jul-10 3) TR100_4h 23-Jul-10 4) TR200_4h 12-Aug-10

River = Montiloni Reach = 1 RS = 85.7 BR Ponte Via Granaio

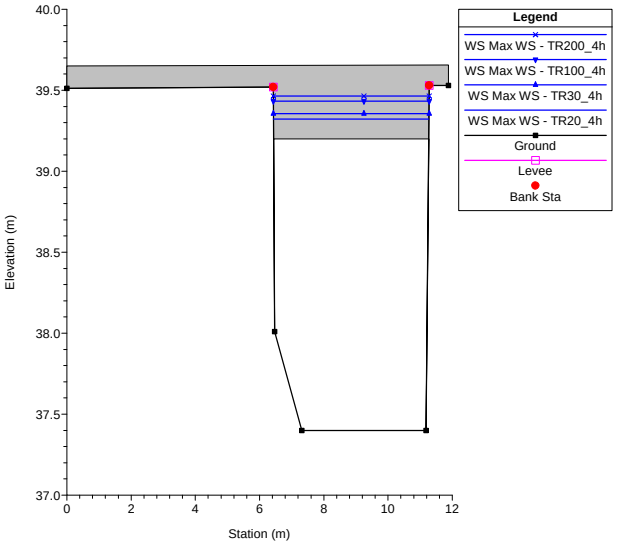


Verifiche Montiloni Plan: 1) TR20_4h 23-Jul-10 2) TR30_4h 23-Jul-10 3) TR100_4h 23-Jul-10 4) TR200_4h 12-Aug-10

River = Montiloni Reach = 1 RS = 85.5 sez17 traslata valle

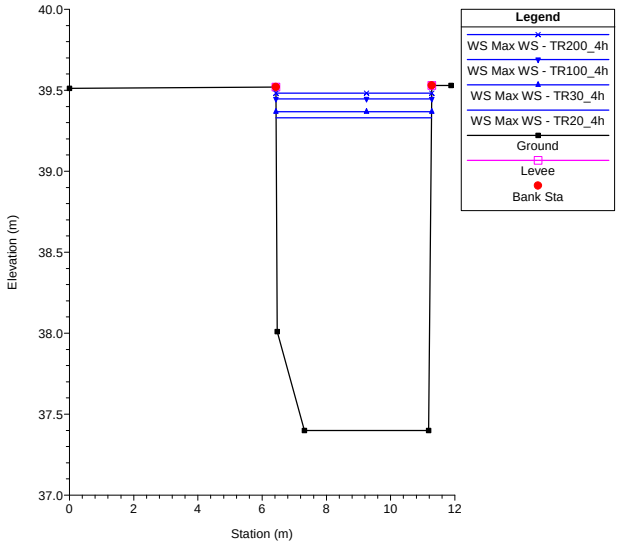


Verifiche Montiloni Plan: 1) TR20_4h 23-Jul-10 2) TR30_4h 23-Jul-10 3) TR100_4h 23-Jul-10 4) TR200_4h 12-Aug-10

River = Montiloni Reach = 1 RS = 85 sez18

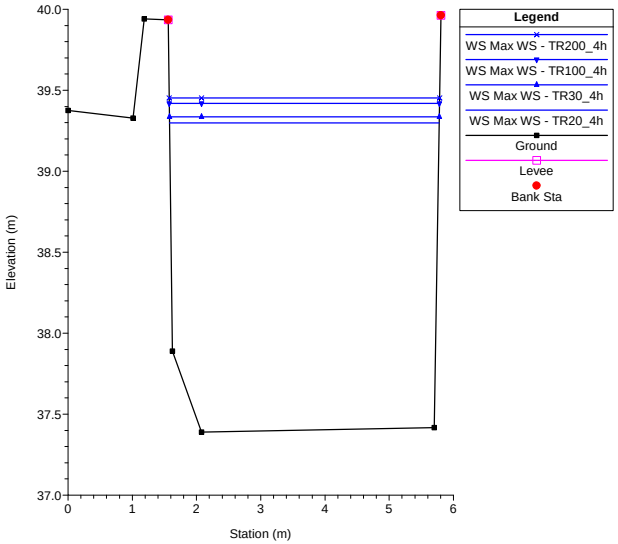

Verifiche Montiloni Plan: 1) TR20_4h 23-Jul-10 2) TR30_4h 23-Jul-10 3) TR100_4h 23-Jul-10 4) TR200_4h 12-Aug-10

River = Montiloni Reach = 1 RS = 84 sez19

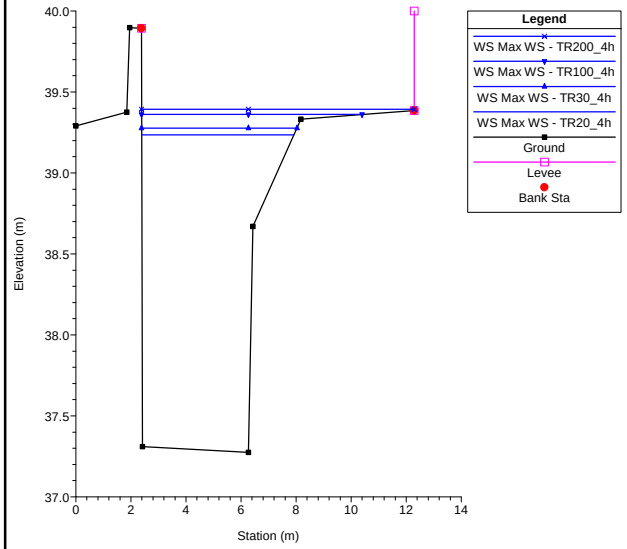


Verifiche Montiloni Plan: 1) TR20_4h 23-Jul-10 2) TR30_4h 23-Jul-10 3) TR100_4h 23-Jul-10 4) TR200_4h 12-Aug-10

River = Montiloni Reach = 1 RS = 83 sez20

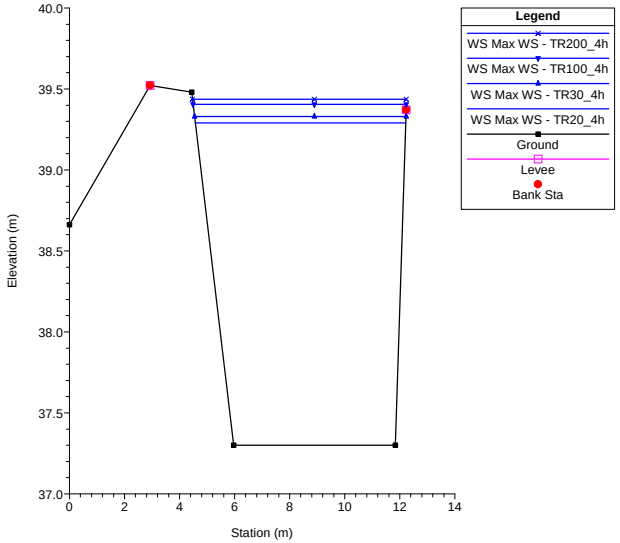


Verifiche Montiloni Plan: 1) TR20_4h 23-Jul-10 2) TR30_4h 23-Jul-10 3) TR100_4h 23-Jul-10 4) TR200_4h 12-Aug-10

River = Montiloni Reach = 1 RS = 82.7 Culv

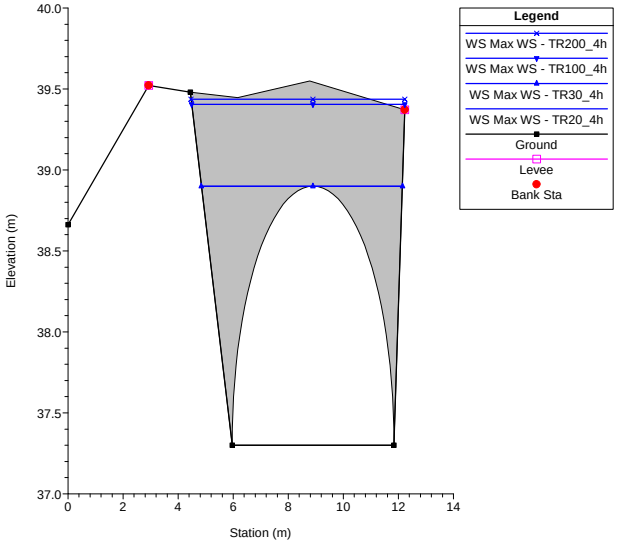


Verifiche Montiloni Plan: 1) TR20_4h 23-Jul-10 2) TR30_4h 23-Jul-10 3) TR100_4h 23-Jul-10 4) TR200_4h 12-Aug-10

River = Montiloni Reach = 1 RS = 82.7 Culv

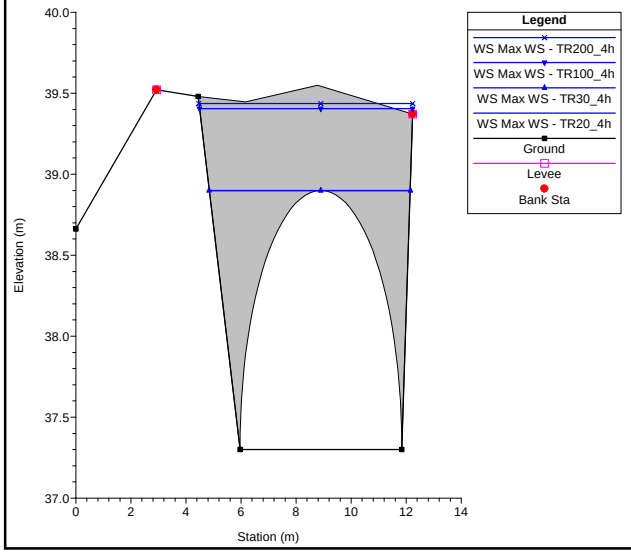


Verifiche Montiloni Plan: 1) TR20_4h 23-Jul-10 2) TR30_4h 23-Jul-10 3) TR100_4h 23-Jul-10 4) TR200_4h 12-Aug-10

River = Montiloni Reach = 1 RS = 82.5 sez20_valle

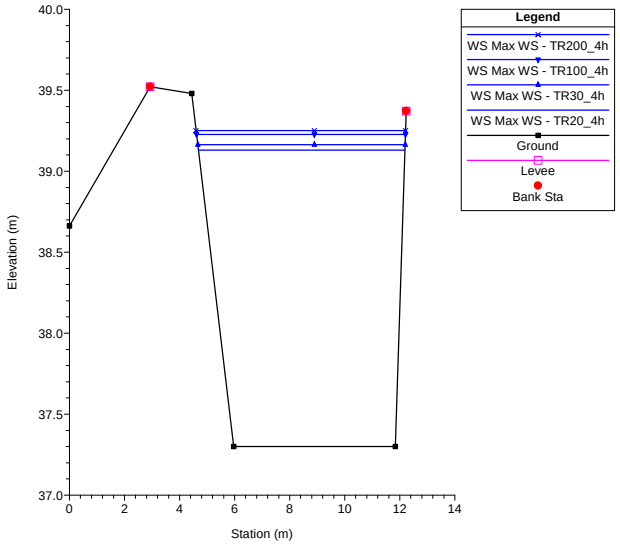


Verifiche Montiloni Plan: 1) TR20_4h 23-Jul-10 2) TR30_4h 23-Jul-10 3) TR100_4h 23-Jul-10 4) TR200_4h 12-Aug-10

River = Montiloni Reach = 1 RS = 82.4 sez20_valle

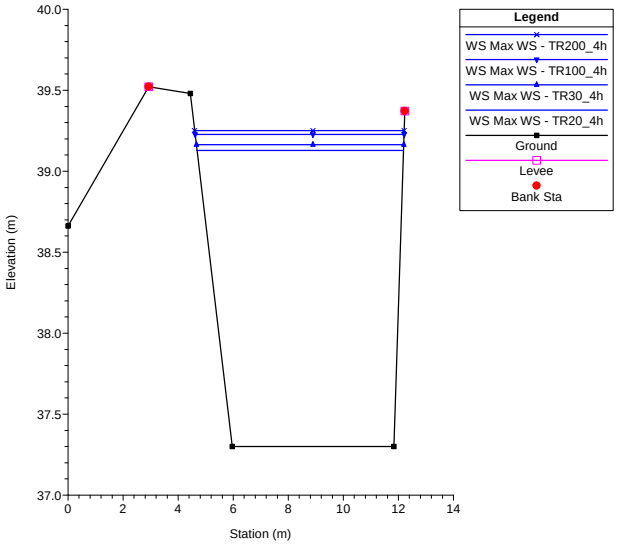

Verifiche Montiloni Plan: 1) TR20_4h 23-Jul-10 2) TR30_4h 23-Jul-10 3) TR100_4h 23-Jul-10 4) TR200_4h 12-Aug-10

River = Montiloni Reach = 1 RS = 82.3 IS

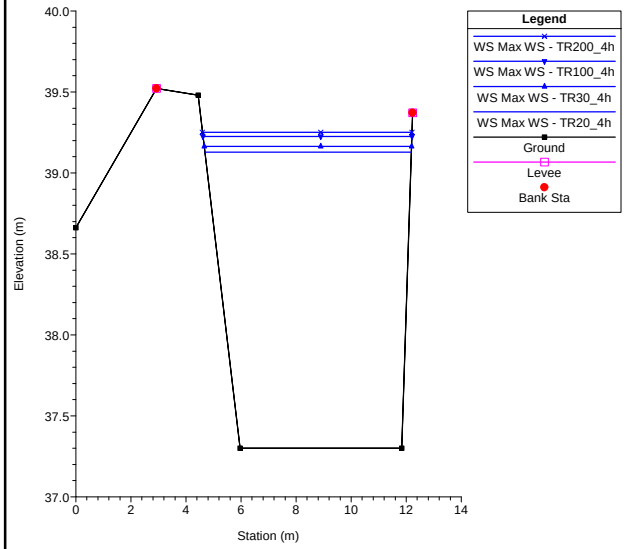


Verifiche Montiloni Plan: 1) TR20_4h 23-Jul-10 2) TR30_4h 23-Jul-10 3) TR100_4h 23-Jul-10 4) TR200_4h 12-Aug-10

River = Montiloni Reach = 1 RS = 82 sez21

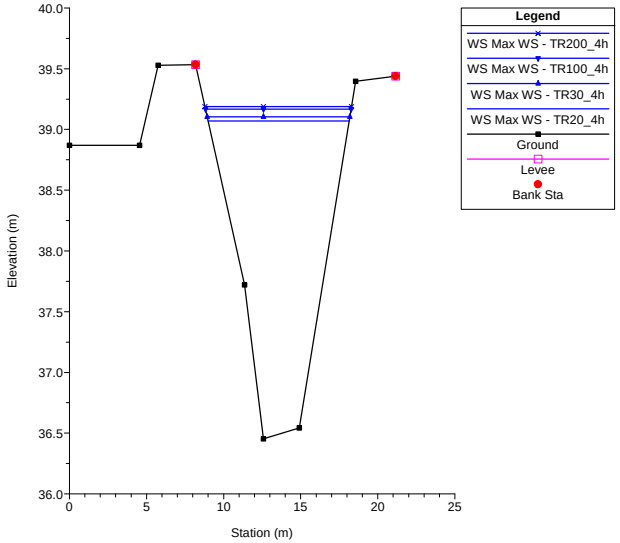


Verifiche Montiloni Plan: 1) TR20_4h 23-Jul-10 2) TR30_4h 23-Jul-10 3) TR100_4h 23-Jul-10 4) TR200_4h 12-Aug-10

River = Montiloni Reach = 1 RS = 81 sez22

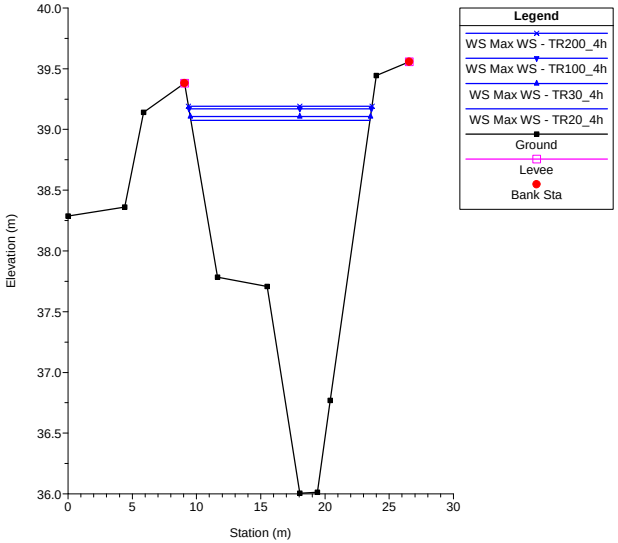


Verifiche Montiloni Plan: 1) TR20_4h 23-Jul-10 2) TR30_4h 23-Jul-10 3) TR100_4h 23-Jul-10 4) TR200_4h 12-Aug-10

River = Montiloni Reach = 1 RS = 80 sez23

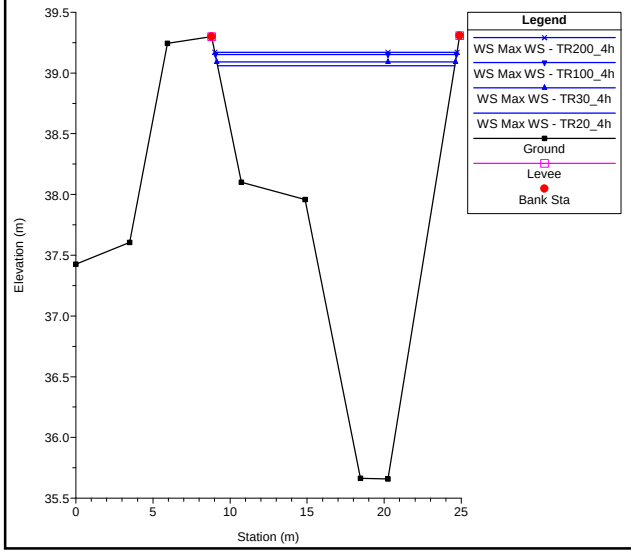


Verifiche Montiloni Plan: 1) TR20_4h 23-Jul-10 2) TR30_4h 23-Jul-10 3) TR100_4h 23-Jul-10 4) TR200_4h 12-Aug-10

River = Montiloni Reach = 1 RS = 79 sez23 traslata valle

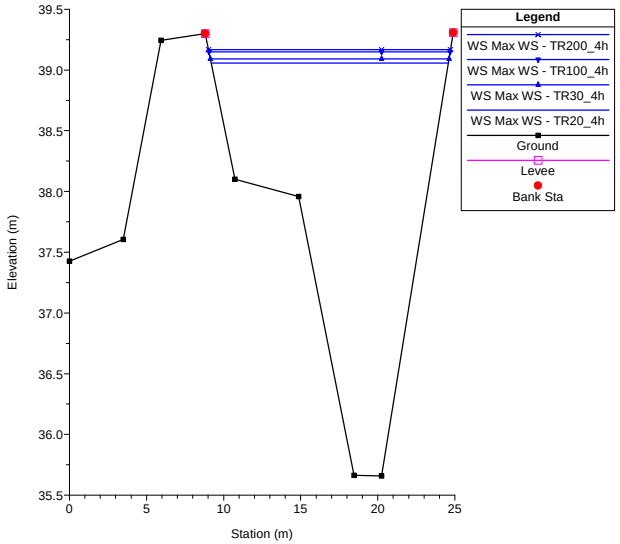


Verifiche Montiloni Plan: 1) TR20_4h 23-Jul-10 2) TR30_4h 23-Jul-10 3) TR100_4h 23-Jul-10 4) TR200_4h 12-Aug-10

River = Montiloni Reach = 1 RS = 78.7 BR Ponte Via San Francesco

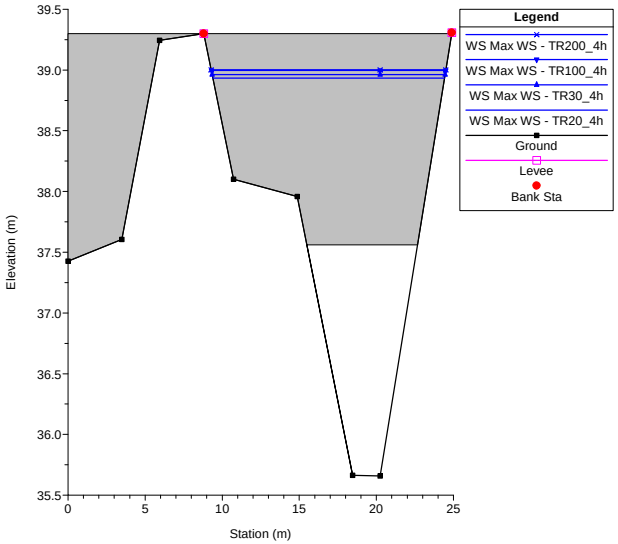

Verifiche Montiloni Plan: 1) TR20_4h 23-Jul-10 2) TR30_4h 23-Jul-10 3) TR100_4h 23-Jul-10 4) TR200_4h 12-Aug-10

River = Montiloni Reach = 1 RS = 78.7 BR Ponte Via San Francesco

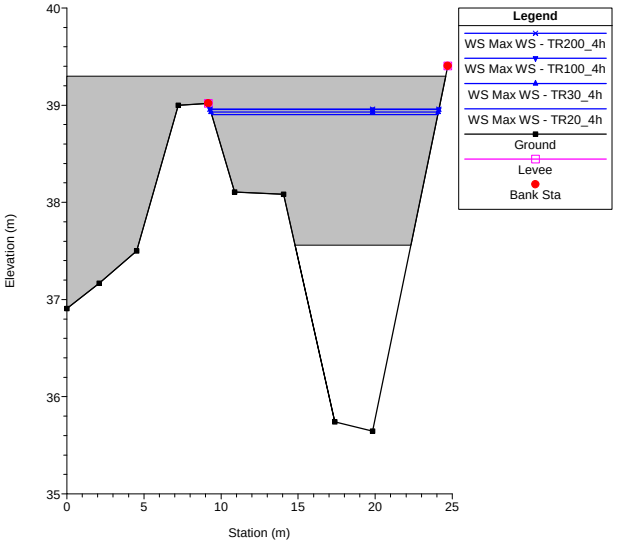


Verifiche Montiloni Plan: 1) TR20_4h 23-Jul-10 2) TR30_4h 23-Jul-10 3) TR100_4h 23-Jul-10 4) TR200_4h 12-Aug-10

River = Montiloni Reach = 1 RS = 78.5 sez25 traslata monte

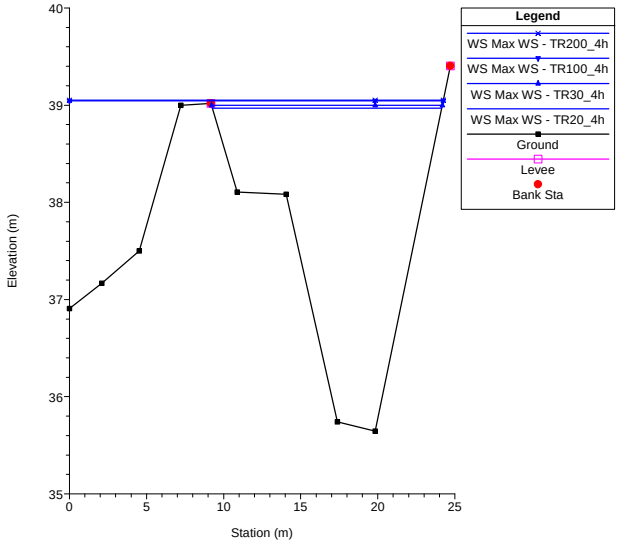


Verifiche Montiloni Plan: 1) TR20_4h 23-Jul-10 2) TR30_4h 23-Jul-10 3) TR100_4h 23-Jul-10 4) TR200_4h 12-Aug-10

River = Montiloni Reach = 1 RS = 78 sez25

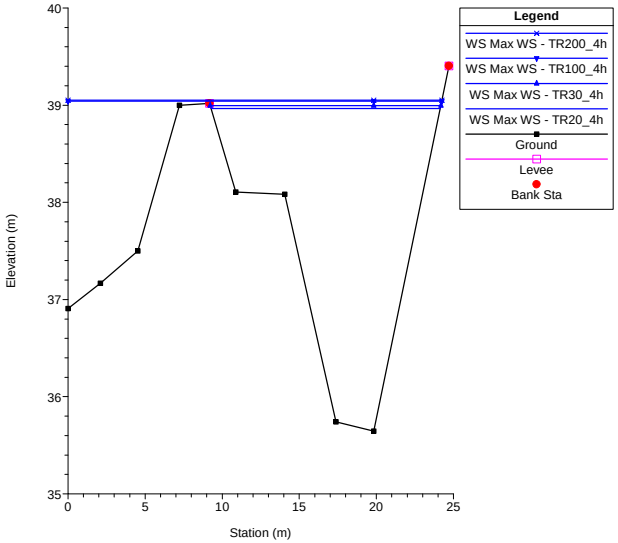


Verifiche Montiloni Plan: 1) TR20_4h 23-Jul-10 2) TR30_4h 23-Jul-10 3) TR100_4h 23-Jul-10 4) TR200_4h 12-Aug-10

River = Montiloni Reach = 1 RS = 77 sez26

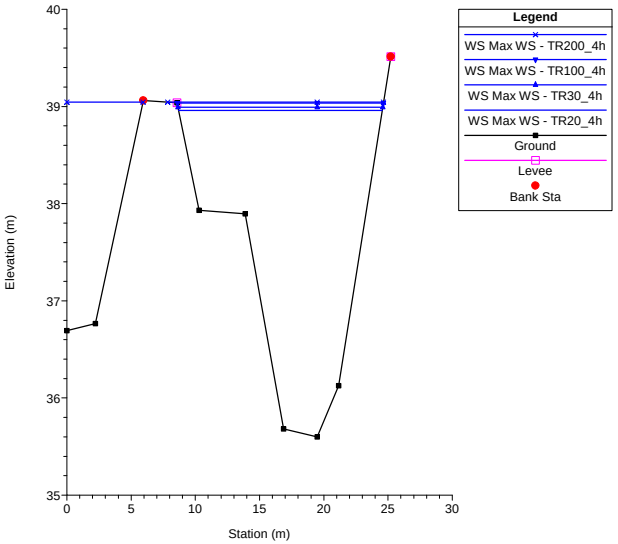


Verifiche Montiloni Plan: 1) TR20_4h 23-Jul-10 2) TR30_4h 23-Jul-10 3) TR100_4h 23-Jul-10 4) TR200_4h 12-Aug-10

River = Montiloni Reach = 1 RS = 76 sez27

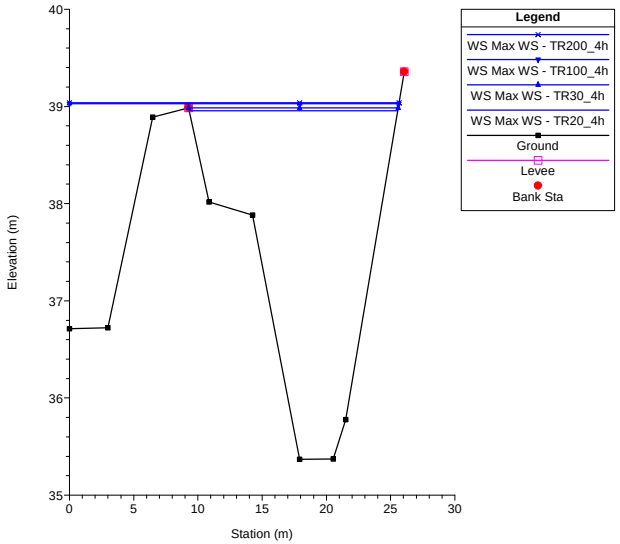


Verifiche Montiloni Plan: 1) TR20_4h 23-Jul-10 2) TR30_4h 23-Jul-10 3) TR100_4h 23-Jul-10 4) TR200_4h 12-Aug-10

River = Montiloni Reach = 1 RS = 75 sez28

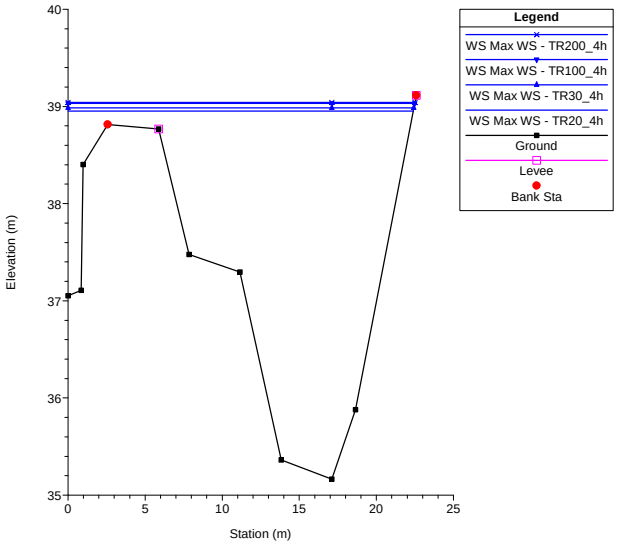

Verifiche Montiloni Plan: 1) TR20_4h 23-Jul-10 2) TR30_4h 23-Jul-10 3) TR100_4h 23-Jul-10 4) TR200_4h 12-Aug-10

River = Montiloni Reach = 1 RS = 74 sez29

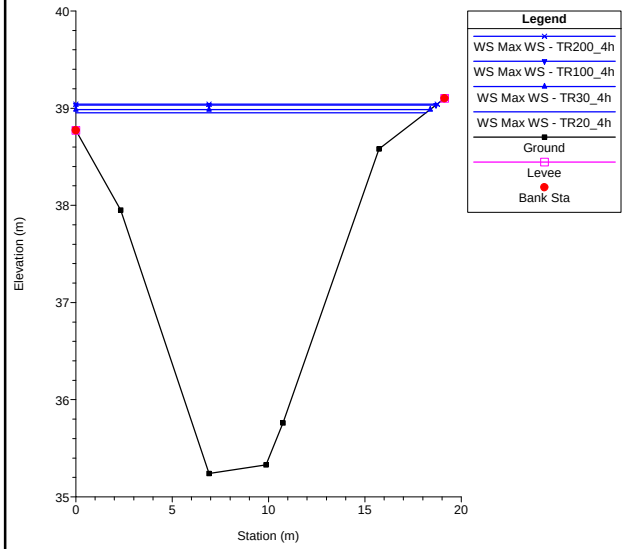


Verifiche Montiloni Plan: 1) TR20_4h 23-Jul-10 2) TR30_4h 23-Jul-10 3) TR100_4h 23-Jul-10 4) TR200_4h 12-Aug-10

River = Montiloni Reach = 1 RS = 73.5 Culv Sottopasso Via Regina Margherita

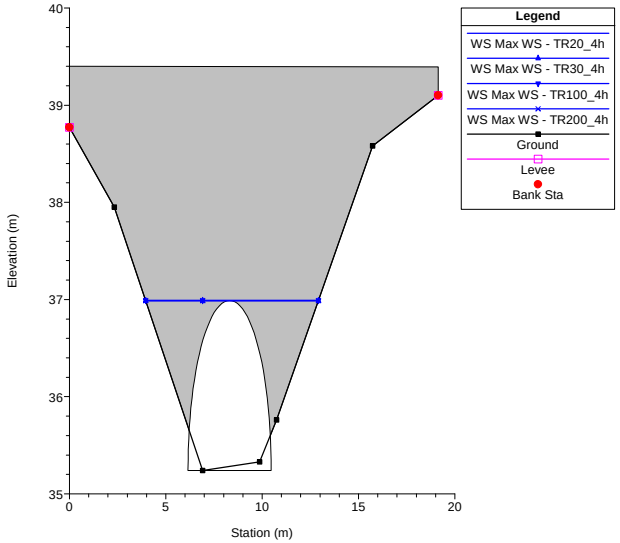


Verifiche Montiloni Plan: 1) TR20_4h 23-Jul-10 2) TR30_4h 23-Jul-10 3) TR100_4h 23-Jul-10 4) TR200_4h 12-Aug-10

River = Montiloni Reach = 1 RS = 73.5 Culv Sottopasso Via Regina Margherita

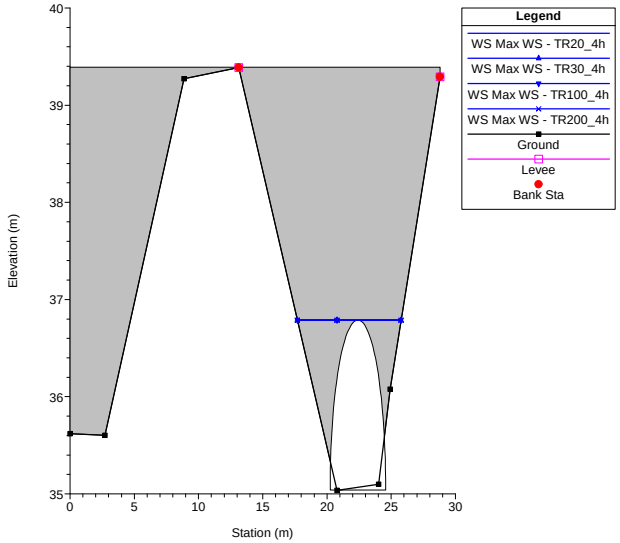


Verifiche Montiloni Plan: 1) TR20_4h 23-Jul-10 2) TR30_4h 23-Jul-10 3) TR100_4h 23-Jul-10 4) TR200_4h 12-Aug-10

River = Montiloni Reach = 1 RS = 73 sez30

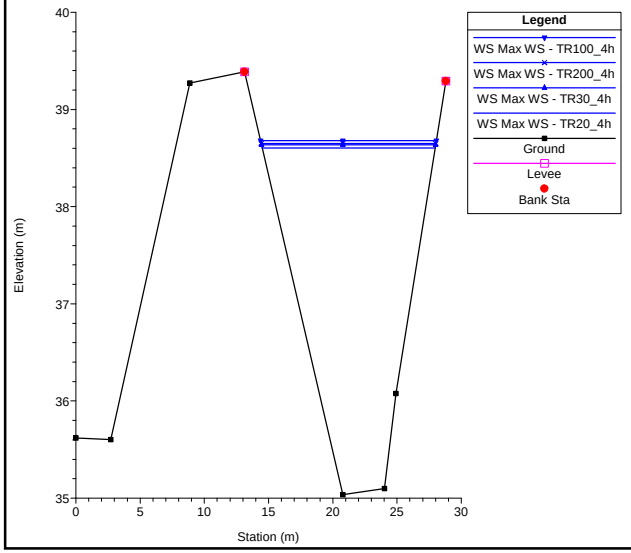


Verifiche Montiloni Plan: 1) TR20_4h 23-Jul-10 2) TR30_4h 23-Jul-10 3) TR100_4h 23-Jul-10 4) TR200_4h 12-Aug-10

River = Montiloni Reach = 1 RS = 72 sez31

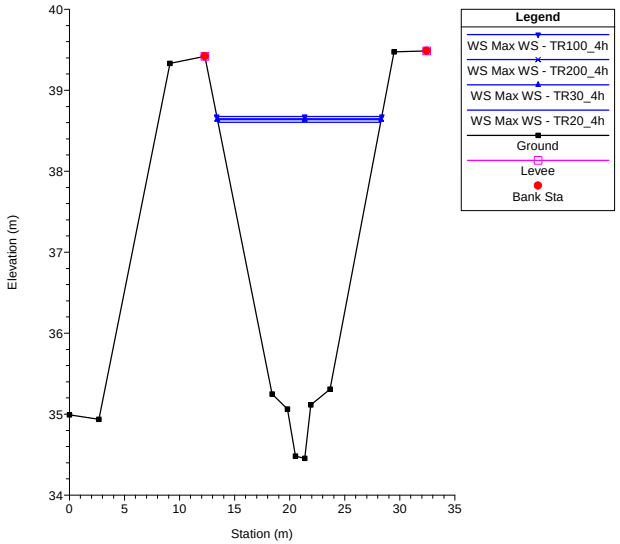


Verifiche Montiloni Plan: 1) TR20_4h 23-Jul-10 2) TR30_4h 23-Jul-10 3) TR100_4h 23-Jul-10 4) TR200_4h 12-Aug-10

River = Montiloni Reach = 1 RS = 71 sez32

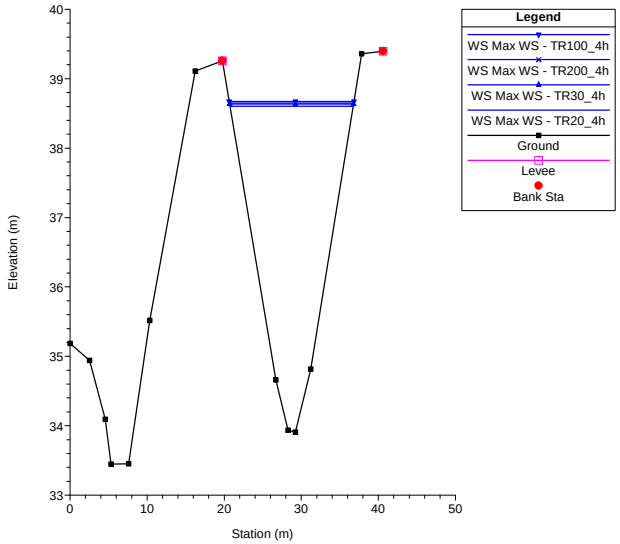

Verifiche Montiloni Plan: 1) TR20_4h 23-Jul-10 2) TR30_4h 23-Jul-10 3) TR100_4h 23-Jul-10 4) TR200_4h 12-Aug-10

River = Montiloni Reach = 1 RS = 70 sez33

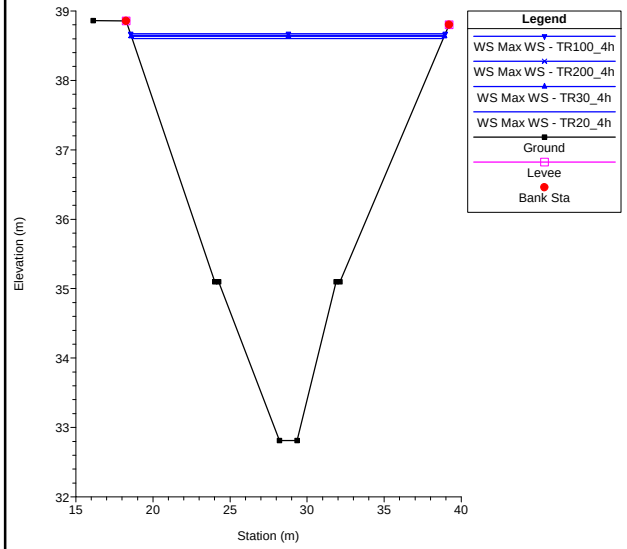


Verifiche Montiloni Plan: 1) TR20_4h 23-Jul-10 2) TR30_4h 23-Jul-10 3) TR100_4h 23-Jul-10 4) TR200_4h 12-Aug-10

River = Montiloni Reach = 1 RS = 69.7 BR Ponte pedonale sbocco Ombrone

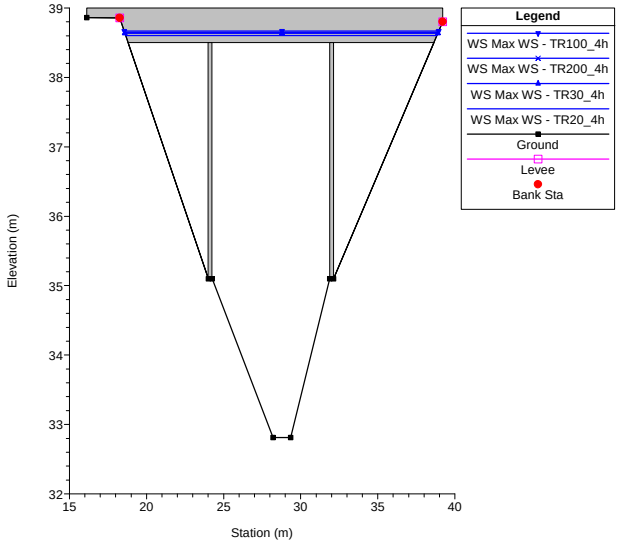


Verifiche Montiloni Plan: 1) TR20_4h 23-Jul-10 2) TR30_4h 23-Jul-10 3) TR100_4h 23-Jul-10 4) TR200_4h 12-Aug-10

River = Montiloni Reach = 1 RS = 69.7 BR Ponte pedonale sbocco Ombrone

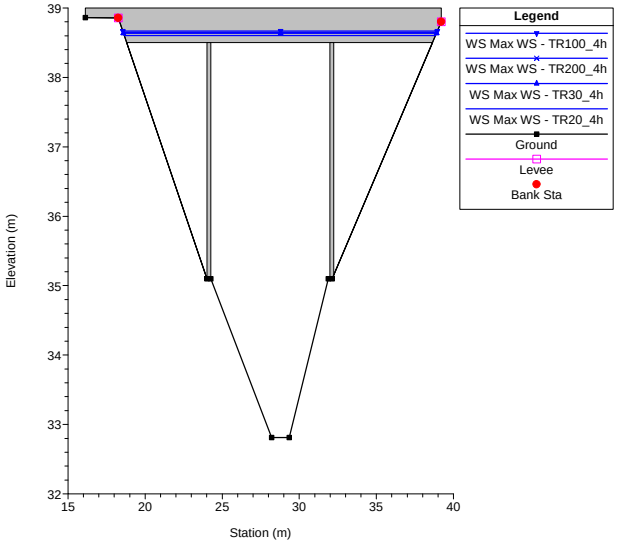


Verifiche Montiloni Plan: 1) TR20_4h 23-Jul-10 2) TR30_4h 23-Jul-10 3) TR100_4h 23-Jul-10 4) TR200_4h 12-Aug-10

River = Montiloni Reach = 1 RS = 69.5 sez33_copiata_valle

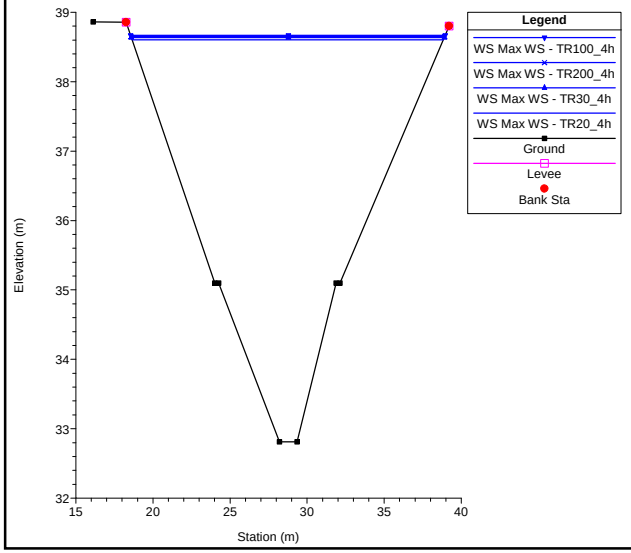


Verifiche Montiloni Plan: 1) TR20_4h 23-Jul-10 2) TR30_4h 23-Jul-10 3) TR100_4h 23-Jul-10 4) TR200_4h 12-Aug-10

River = Montiloni Reach = 1 RS = 69 sez33_traslata_vert_valle

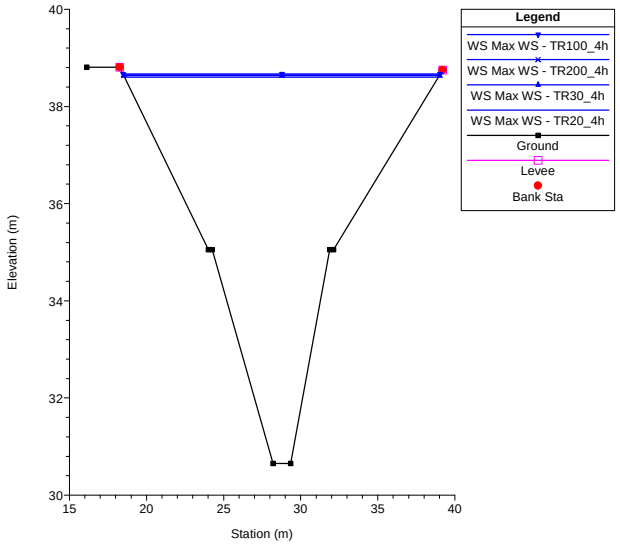

Verifiche Montiloni Plan: 1) TR20_7h 26-Jul-10 2) TR30_7h 26-Jul-10 3) TR100_7h 26-Jul-10 4) TR200_7h 26-Jul-10

River = Montiloni Reach = 1 RS = 101 sez3

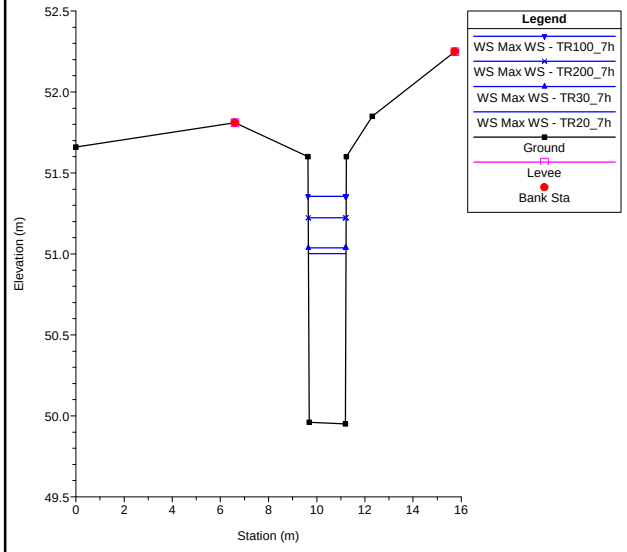


Verifiche Montiloni Plan: 1) TR20_7h 26-Jul-10 2) TR30_7h 26-Jul-10 3) TR100_7h 26-Jul-10 4) TR200_7h 26-Jul-10

River = Montiloni Reach = 1 RS = 100 sez3

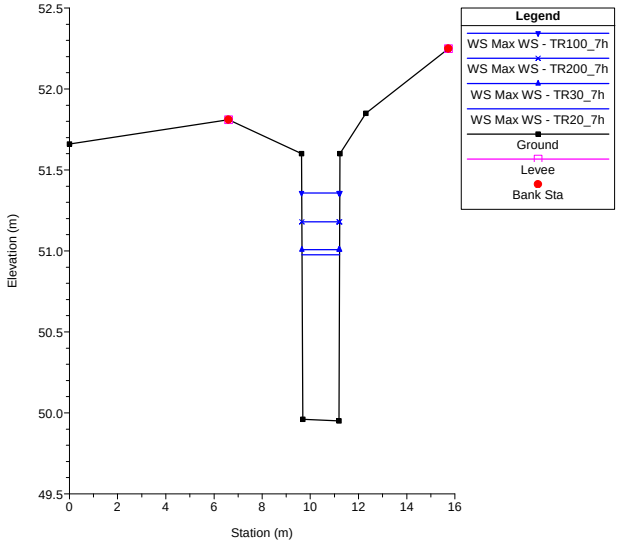


Verifiche Montiloni Plan: 1) TR20_7h 26-Jul-10 2) TR30_7h 26-Jul-10 3) TR100_7h 26-Jul-10 4) TR200_7h 26-Jul-10

River = Montiloni Reach = 1 RS = 99 sez4

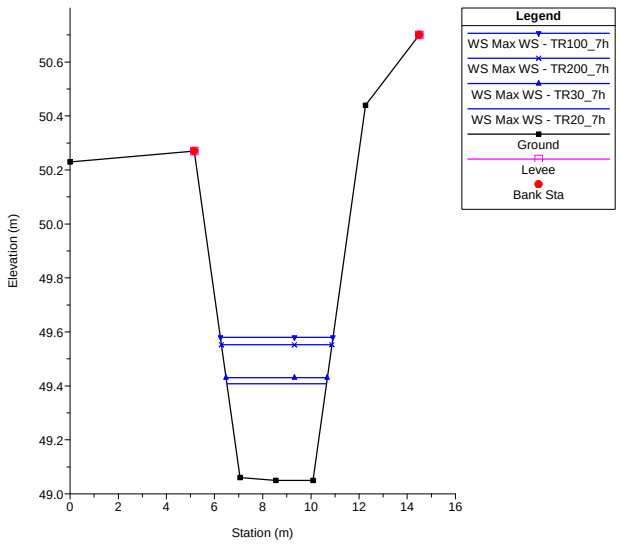


Verifiche Montiloni Plan: 1) TR20_7h 26-Jul-10 2) TR30_7h 26-Jul-10 3) TR100_7h 26-Jul-10 4) TR200_7h 26-Jul-10

River = Montiloni Reach = 1 RS = 98 sez5

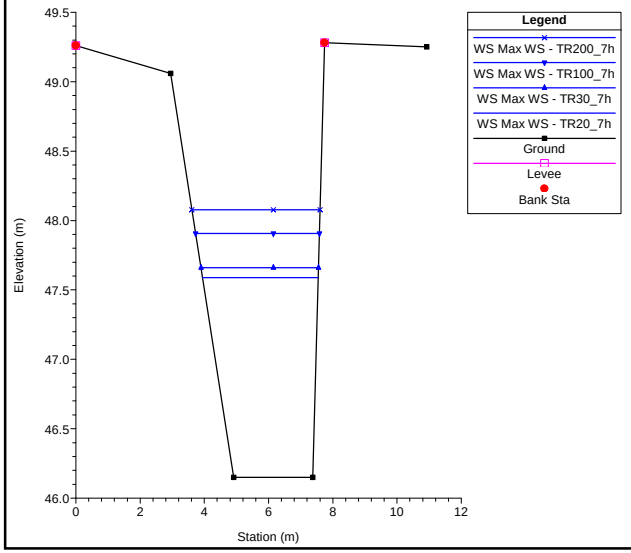


Verifiche Montiloni Plan: 1) TR20_7h 26-Jul-10 2) TR30_7h 26-Jul-10 3) TR100_7h 26-Jul-10 4) TR200_7h 26-Jul-10

River = Montiloni Reach = 1 RS = 97.5 Culv Tombamento Via del Granaio monte

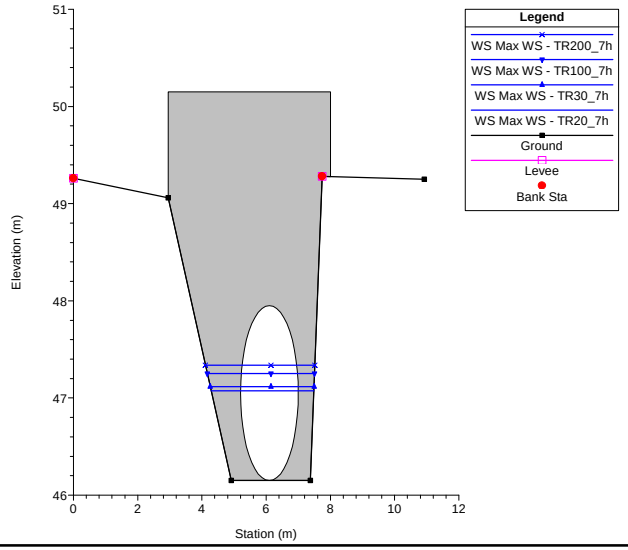


Verifiche Montiloni Plan: 1) TR20_7h 26-Jul-10 2) TR30_7h 26-Jul-10 3) TR100_7h 26-Jul-10 4) TR200_7h 26-Jul-10

River = Montiloni Reach = 1 RS = 97.5 Culv Tombamento Via del Granaio monte

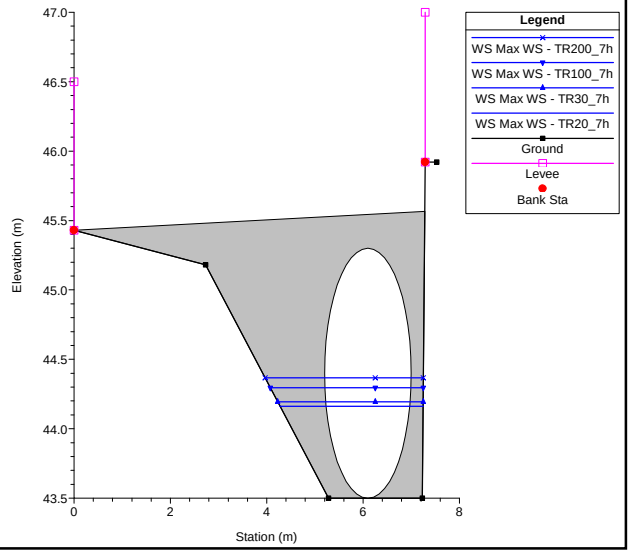

Verifiche Montiloni Plan: 1) TR20_7h 26-Jul-10 2) TR30_7h 26-Jul-10 3) TR100_7h 26-Jul-10 4) TR200_7h 26-Jul-10

River = Montiloni Reach = 1 RS = 97 sez6

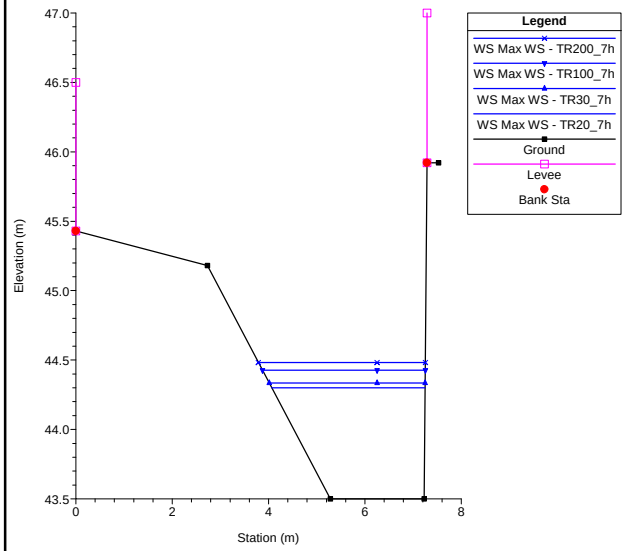


Verifiche Montiloni Plan: 1) TR20_7h 26-Jul-10 2) TR30_7h 26-Jul-10 3) TR100_7h 26-Jul-10 4) TR200_7h 26-Jul-10

River = Montiloni Reach = 1 RS = 96 sez7

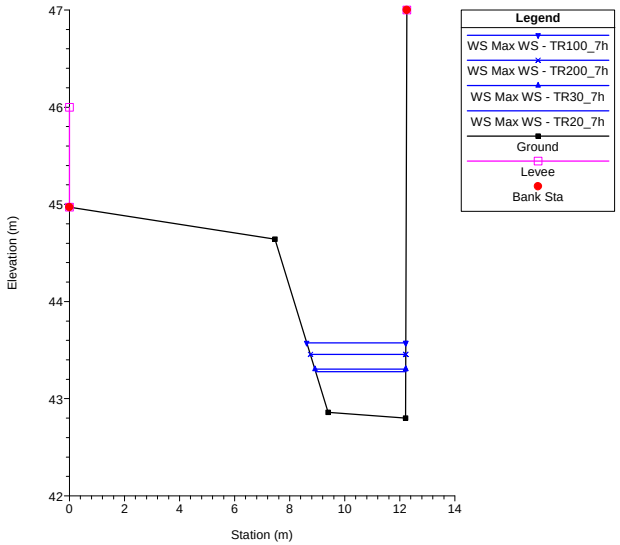


Verifiche Montiloni Plan: 1) TR20_7h 26-Jul-10 2) TR30_7h 26-Jul-10 3) TR100_7h 26-Jul-10 4) TR200_7h 26-Jul-10

River = Montiloni Reach = 1 RS = 95 sez8

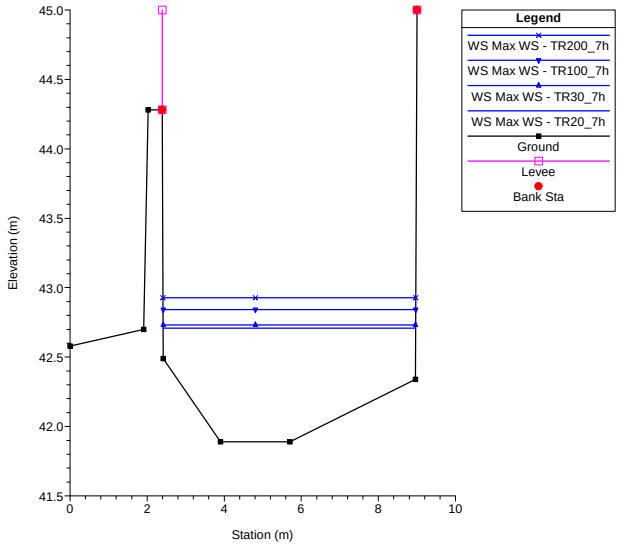


Verifiche Montiloni Plan: 1) TR20_7h 26-Jul-10 2) TR30_7h 26-Jul-10 3) TR100_7h 26-Jul-10 4) TR200_7h 26-Jul-10

River = Montiloni Reach = 1 RS = 94 sez9

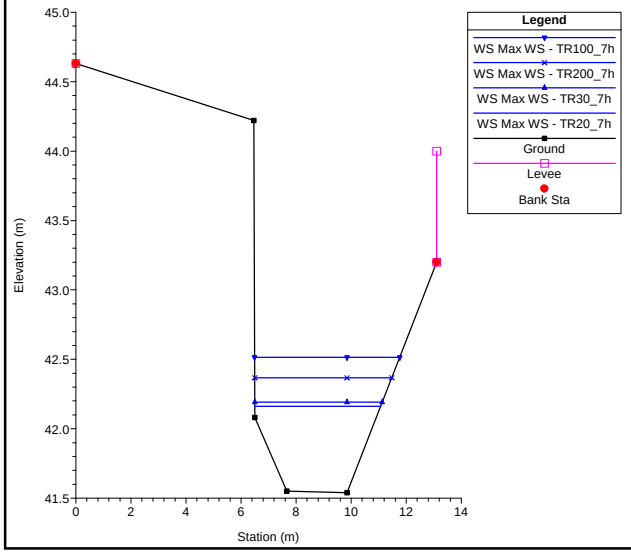


Verifiche Montiloni Plan: 1) TR20_7h 26-Jul-10 2) TR30_7h 26-Jul-10 3) TR100_7h 26-Jul-10 4) TR200_7h 26-Jul-10

River = Montiloni Reach = 1 RS = 93 sez10

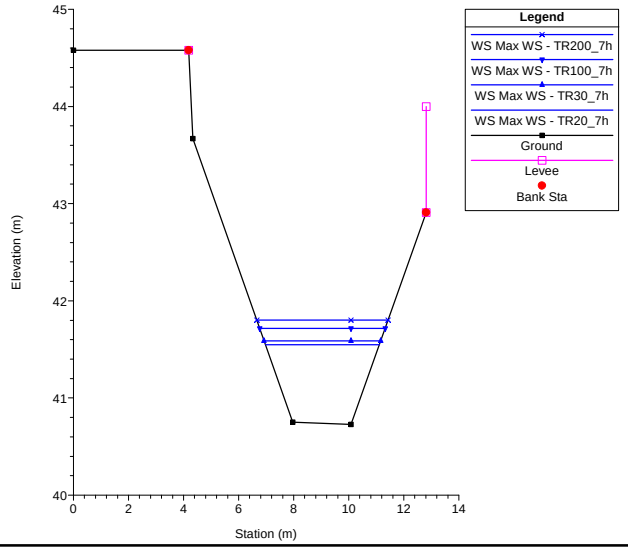


Verifiche Montiloni Plan: 1) TR20_7h 26-Jul-10 2) TR30_7h 26-Jul-10 3) TR100_7h 26-Jul-10 4) TR200_7h 26-Jul-10

River = Montiloni Reach = 1 RS = 92 sez11

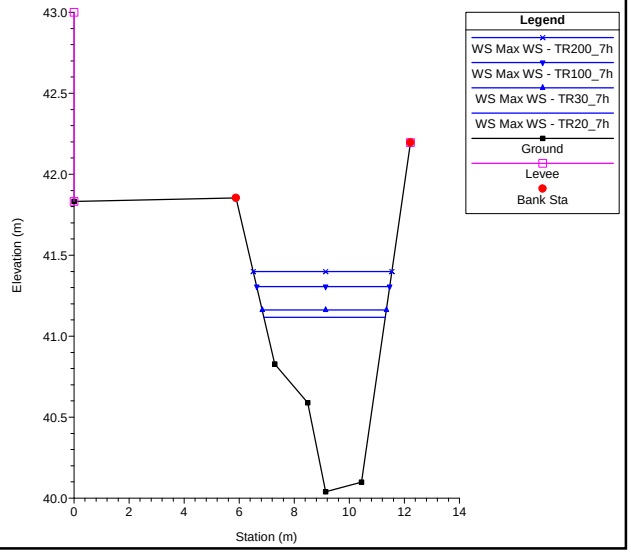

Verifiche Montiloni Plan: 1) TR20_7h 26-Jul-10 2) TR30_7h 26-Jul-10 3) TR100_7h 26-Jul-10 4) TR200_7h 26-Jul-10

River = Montiloni Reach = 1 RS = 91 sez12

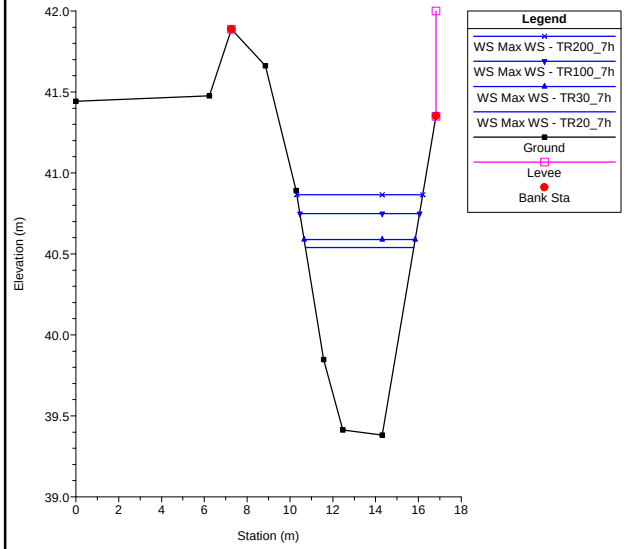


Verifiche Montiloni Plan: 1) TR20_7h 26-Jul-10 2) TR30_7h 26-Jul-10 3) TR100_7h 26-Jul-10 4) TR200_7h 26-Jul-10

River = Montiloni Reach = 1 RS = 90.5 sez13 alzata

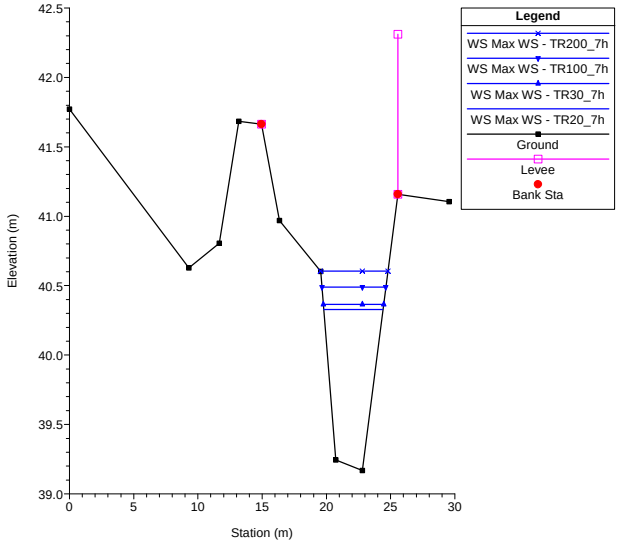


Verifiche Montiloni Plan: 1) TR20_7h 26-Jul-10 2) TR30_7h 26-Jul-10 3) TR100_7h 26-Jul-10 4) TR200_7h 26-Jul-10

River = Montiloni Reach = 1 RS = 90 sez13

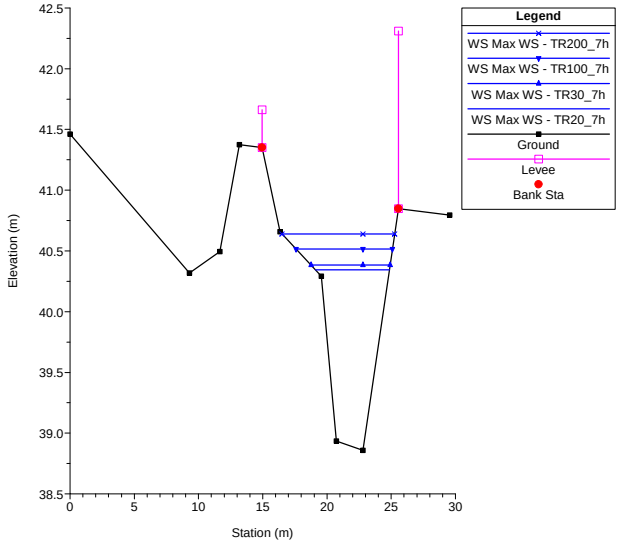


Verifiche Montiloni Plan: 1) TR20_7h 26-Jul-10 2) TR30_7h 26-Jul-10 3) TR100_7h 26-Jul-10 4) TR200_7h 26-Jul-10

River = Montiloni Reach = 1 RS = 89 sez14

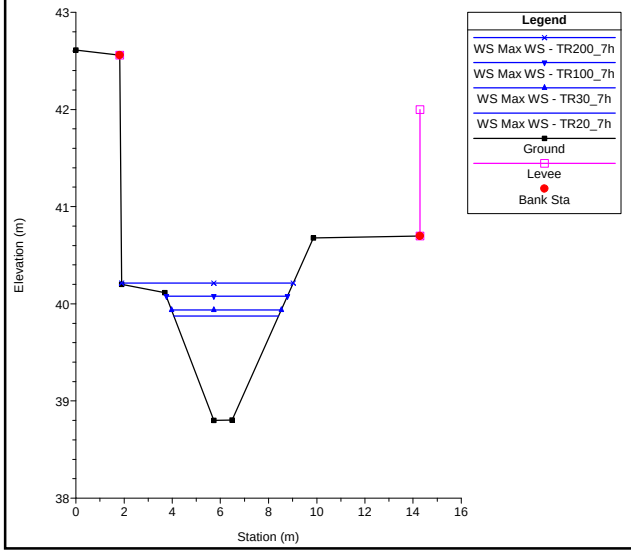


Verifiche Montiloni Plan: 1) TR20_7h 26-Jul-10 2) TR30_7h 26-Jul-10 3) TR100_7h 26-Jul-10 4) TR200_7h 26-Jul-10

River = Montiloni Reach = 1 RS = 88.9 sez15 alzata

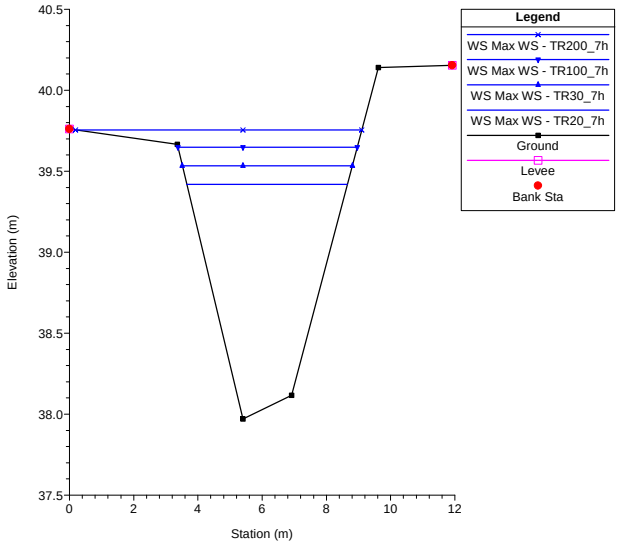


Verifiche Montiloni Plan: 1) TR20_7h 26-Jul-10 2) TR30_7h 26-Jul-10 3) TR100_7h 26-Jul-10 4) TR200_7h 26-Jul-10

River = Montiloni Reach = 1 RS = 88 sez15

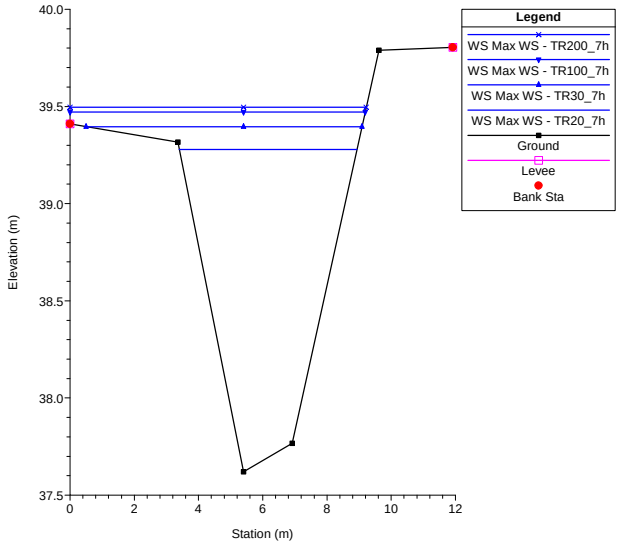

Verifiche Montiloni Plan: 1) TR20_7h 26-Jul-10 2) TR30_7h 26-Jul-10 3) TR100_7h 26-Jul-10 4) TR200_7h 26-Jul-10

River = Montiloni Reach = 1 RS = 87 sez16

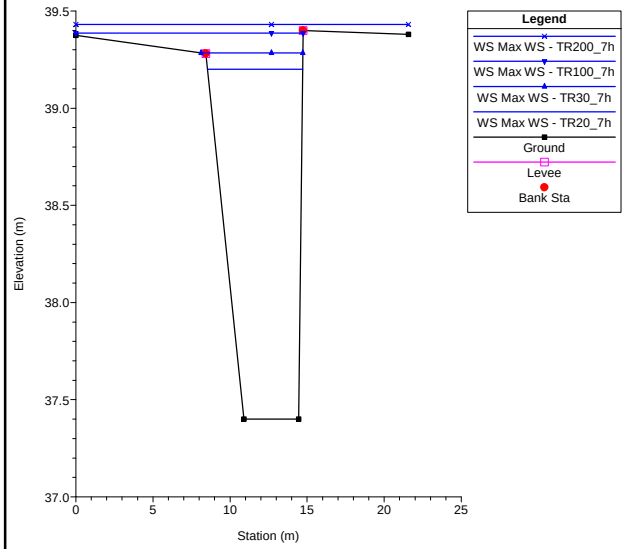


Verifiche Montiloni Plan: 1) TR20_7h 26-Jul-10 2) TR30_7h 26-Jul-10 3) TR100_7h 26-Jul-10 4) TR200_7h 26-Jul-10

River = Montiloni Reach = 1 RS = 86 sez17

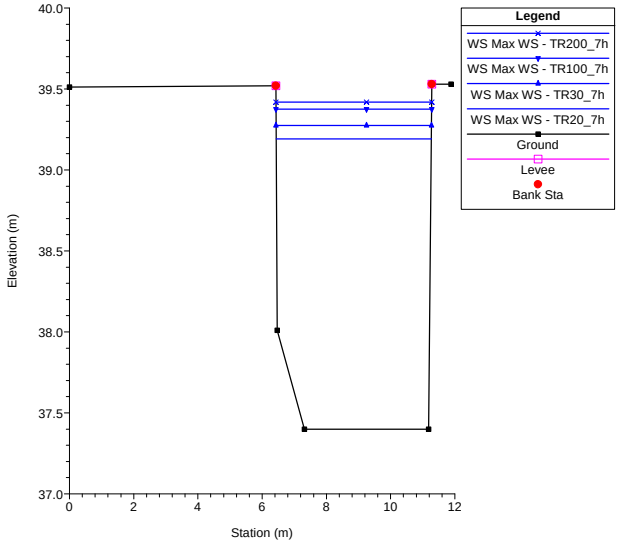


Verifiche Montiloni Plan: 1) TR20_7h 26-Jul-10 2) TR30_7h 26-Jul-10 3) TR100_7h 26-Jul-10 4) TR200_7h 26-Jul-10

River = Montiloni Reach = 1 RS = 85.7 BR Ponte Via Granaio

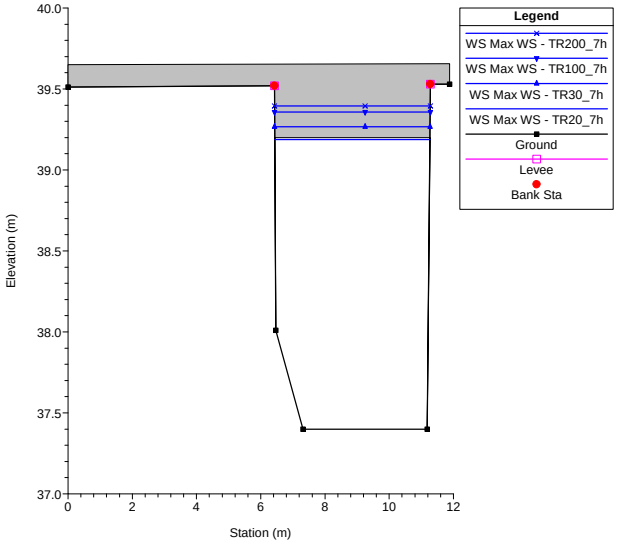


Verifiche Montiloni Plan: 1) TR20_7h 26-Jul-10 2) TR30_7h 26-Jul-10 3) TR100_7h 26-Jul-10 4) TR200_7h 26-Jul-10

River = Montiloni Reach = 1 RS = 85.7 BR Ponte Via Granaio

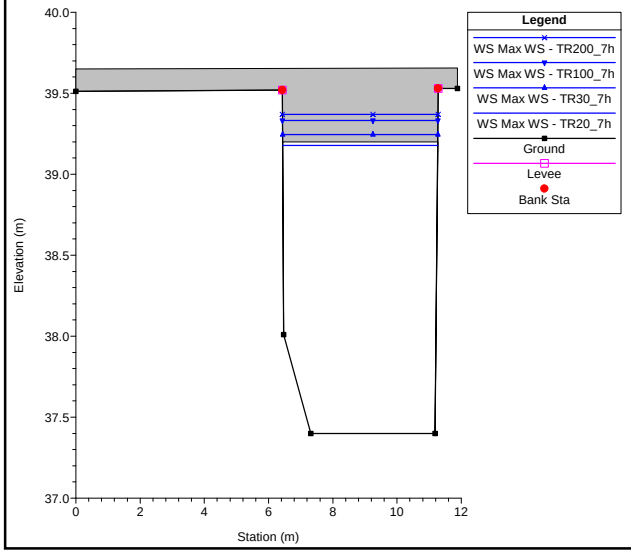


Verifiche Montiloni Plan: 1) TR20_7h 26-Jul-10 2) TR30_7h 26-Jul-10 3) TR100_7h 26-Jul-10 4) TR200_7h 26-Jul-10

River = Montiloni Reach = 1 RS = 85.5 sez17 traslata valle

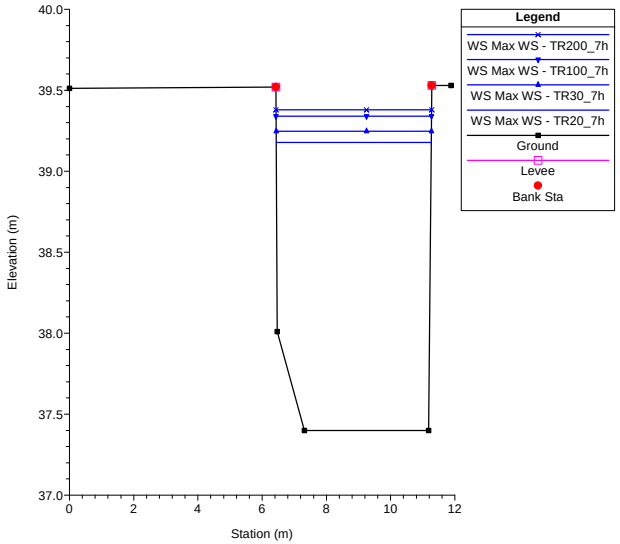


Verifiche Montiloni Plan: 1) TR20_7h 26-Jul-10 2) TR30_7h 26-Jul-10 3) TR100_7h 26-Jul-10 4) TR200_7h 26-Jul-10

River = Montiloni Reach = 1 RS = 85 sez18

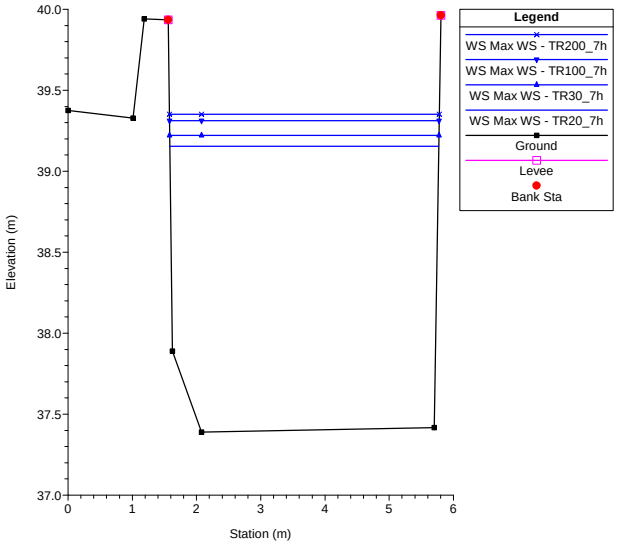

Verifiche Montiloni Plan: 1) TR20_7h 26-Jul-10 2) TR30_7h 26-Jul-10 3) TR100_7h 26-Jul-10 4) TR200_7h 26-Jul-10

River = Montiloni Reach = 1 RS = 84 sez19

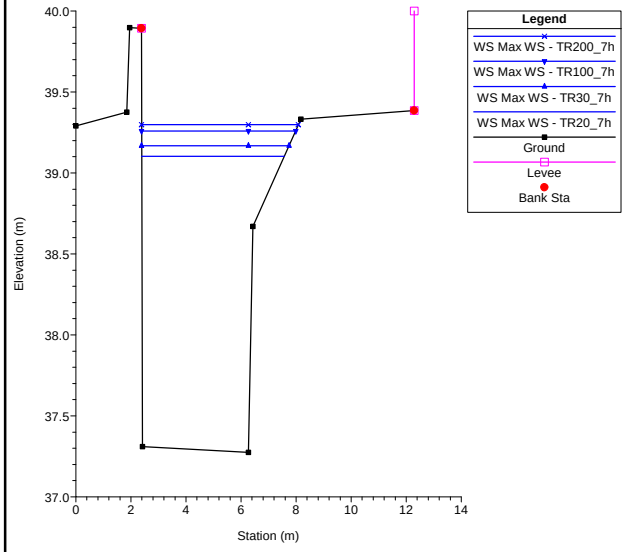


Verifiche Montiloni Plan: 1) TR20_7h 26-Jul-10 2) TR30_7h 26-Jul-10 3) TR100_7h 26-Jul-10 4) TR200_7h 26-Jul-10

River = Montiloni Reach = 1 RS = 83 sez20

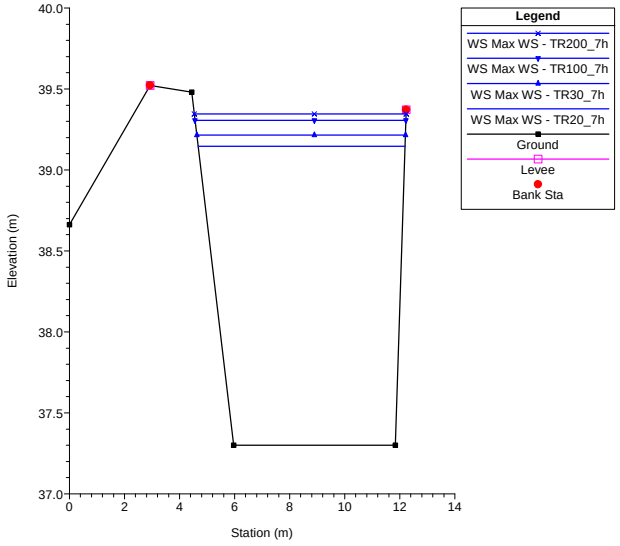


Verifiche Montiloni Plan: 1) TR20_7h 26-Jul-10 2) TR30_7h 26-Jul-10 3) TR100_7h 26-Jul-10 4) TR200_7h 26-Jul-10

River = Montiloni Reach = 1 RS = 82.7 Culv

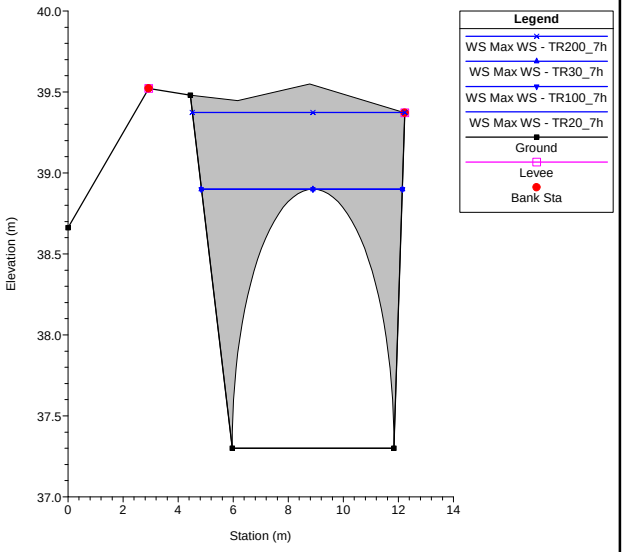


Verifiche Montiloni Plan: 1) TR20_7h 26-Jul-10 2) TR30_7h 26-Jul-10 3) TR100_7h 26-Jul-10 4) TR200_7h 26-Jul-10

River = Montiloni Reach = 1 RS = 82.7 Culv

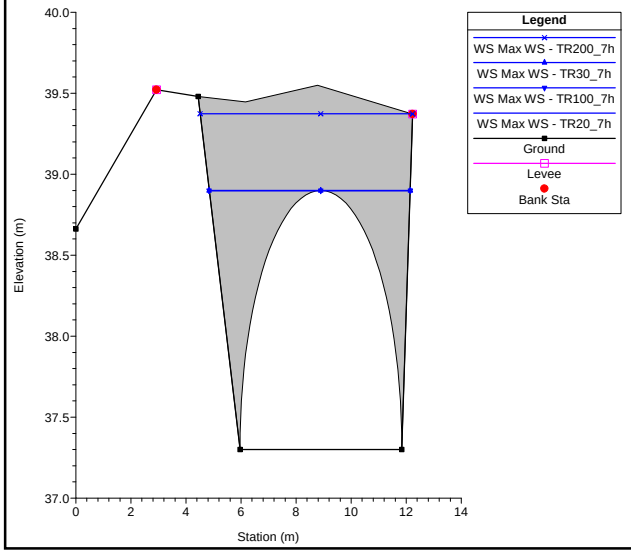


Verifiche Montiloni Plan: 1) TR20_7h 26-Jul-10 2) TR30_7h 26-Jul-10 3) TR100_7h 26-Jul-10 4) TR200_7h 26-Jul-10

River = Montiloni Reach = 1 RS = 82.5 sez20_valle

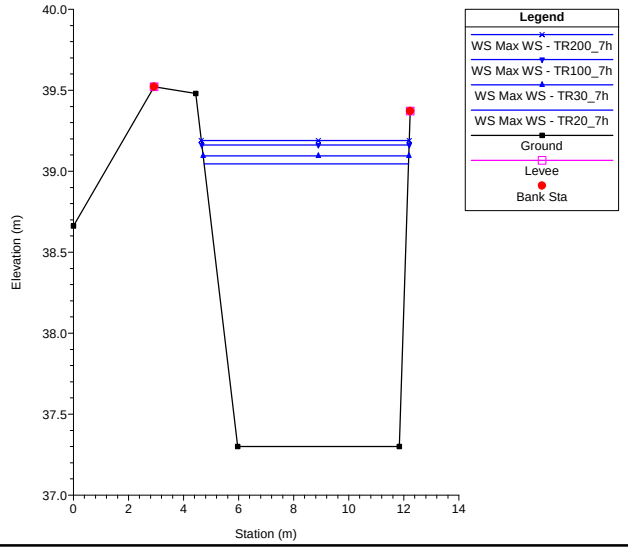


Verifiche Montiloni Plan: 1) TR20_7h 26-Jul-10 2) TR30_7h 26-Jul-10 3) TR100_7h 26-Jul-10 4) TR200_7h 26-Jul-10

River = Montiloni Reach = 1 RS = 82.4 sez20_valle

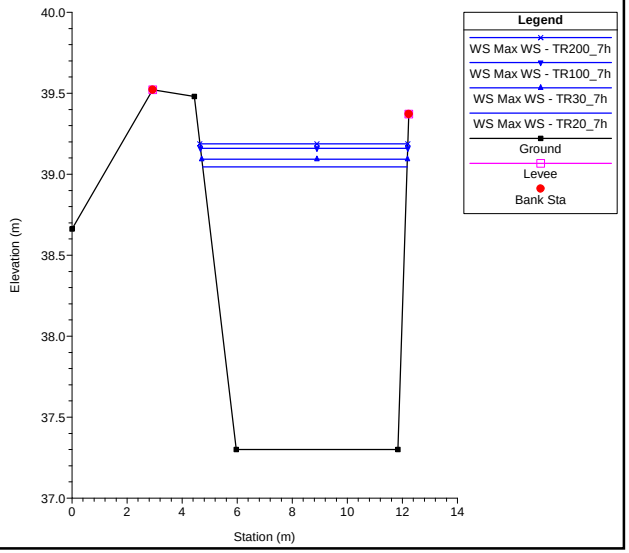

Verifiche Montiloni Plan: 1) TR20_7h 26-Jul-10 2) TR30_7h 26-Jul-10 3) TR100_7h 26-Jul-10 4) TR200_7h 26-Jul-10

River = Montiloni Reach = 1 RS = 82.3 IS

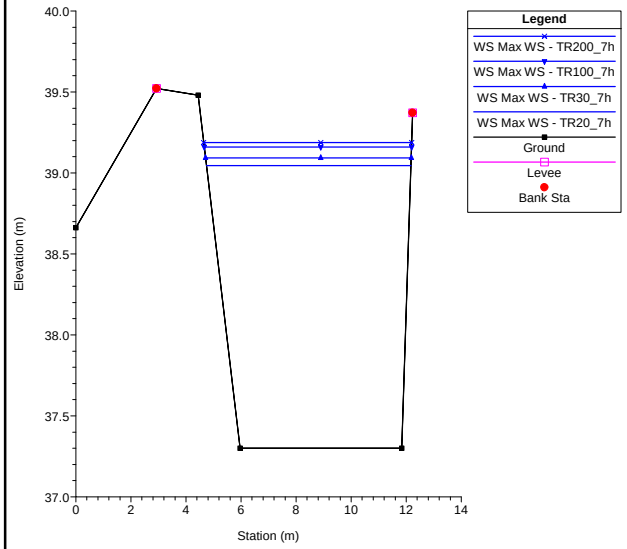


Verifiche Montiloni Plan: 1) TR20_7h 26-Jul-10 2) TR30_7h 26-Jul-10 3) TR100_7h 26-Jul-10 4) TR200_7h 26-Jul-10

River = Montiloni Reach = 1 RS = 82 sez21

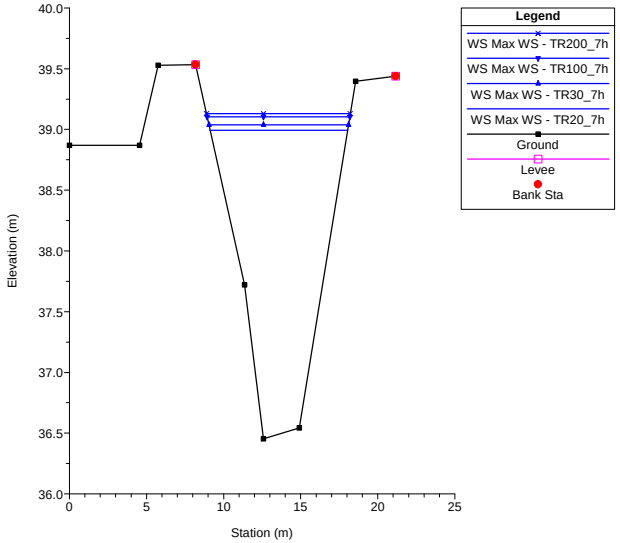


Verifiche Montiloni Plan: 1) TR20_7h 26-Jul-10 2) TR30_7h 26-Jul-10 3) TR100_7h 26-Jul-10 4) TR200_7h 26-Jul-10

River = Montiloni Reach = 1 RS = 81 sez22

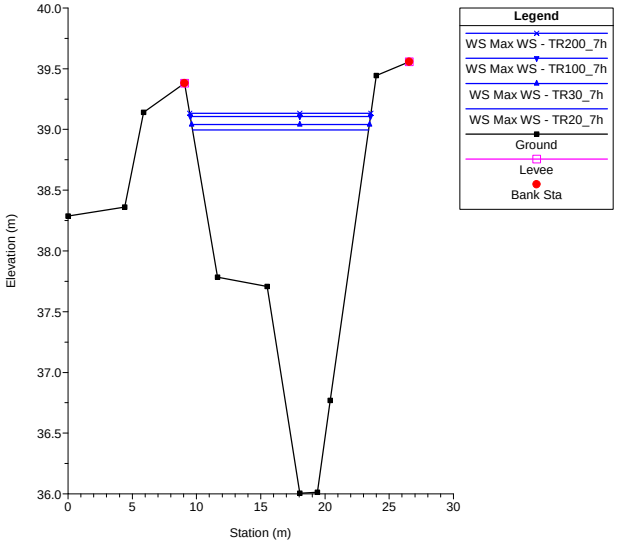


Verifiche Montiloni Plan: 1) TR20_7h 26-Jul-10 2) TR30_7h 26-Jul-10 3) TR100_7h 26-Jul-10 4) TR200_7h 26-Jul-10

River = Montiloni Reach = 1 RS = 80 sez23

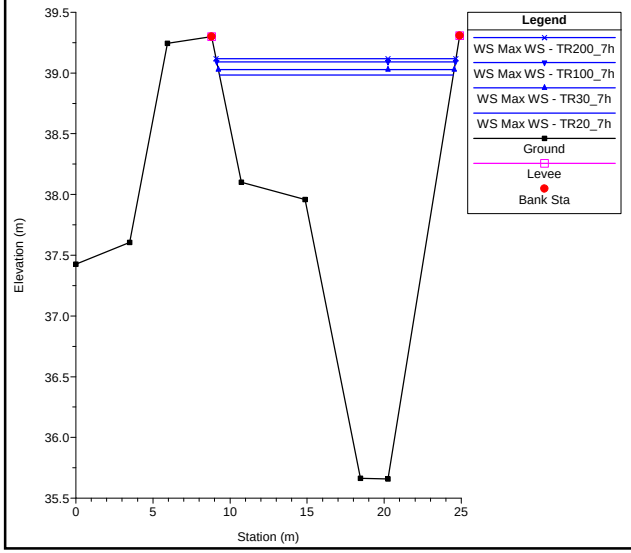


Verifiche Montiloni Plan: 1) TR20_7h 26-Jul-10 2) TR30_7h 26-Jul-10 3) TR100_7h 26-Jul-10 4) TR200_7h 26-Jul-10

River = Montiloni Reach = 1 RS = 79 sez23 traslata valle

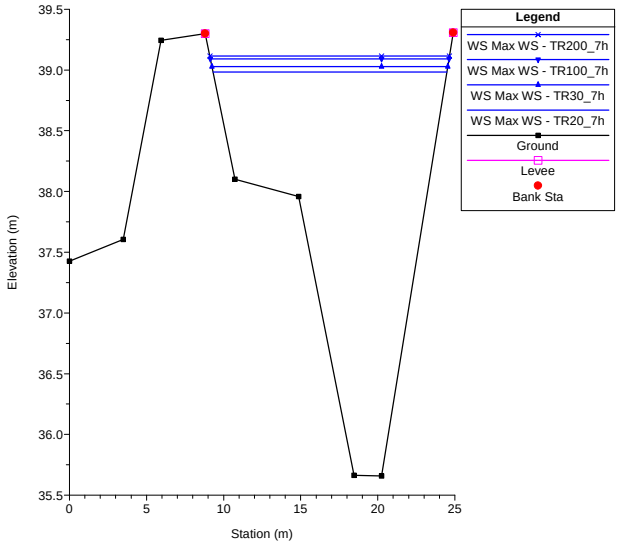


Verifiche Montiloni Plan: 1) TR20_7h 26-Jul-10 2) TR30_7h 26-Jul-10 3) TR100_7h 26-Jul-10 4) TR200_7h 26-Jul-10

River = Montiloni Reach = 1 RS = 78.7 BR Ponte Via San Francesco

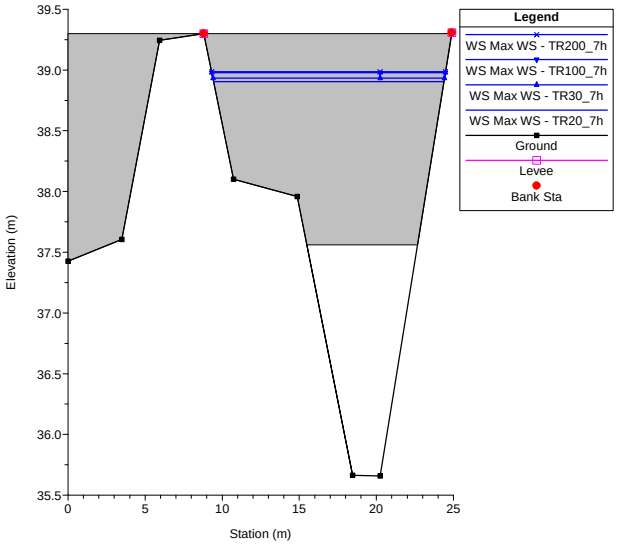

Verifiche Montiloni Plan: 1) TR20_7h 26-Jul-10 2) TR30_7h 26-Jul-10 3) TR100_7h 26-Jul-10 4) TR200_7h 26-Jul-10

River = Montiloni Reach = 1 RS = 78.7 BR Ponte Via San Francesco

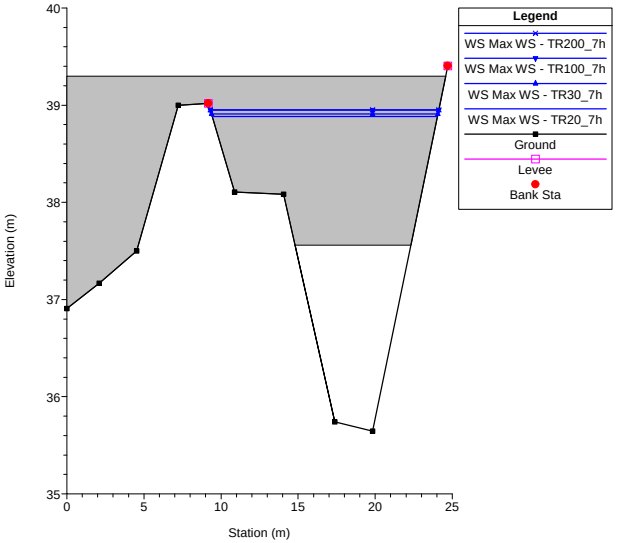


Verifiche Montiloni Plan: 1) TR20_7h 26-Jul-10 2) TR30_7h 26-Jul-10 3) TR100_7h 26-Jul-10 4) TR200_7h 26-Jul-10

River = Montiloni Reach = 1 RS = 78.5 sez25 traslata monte

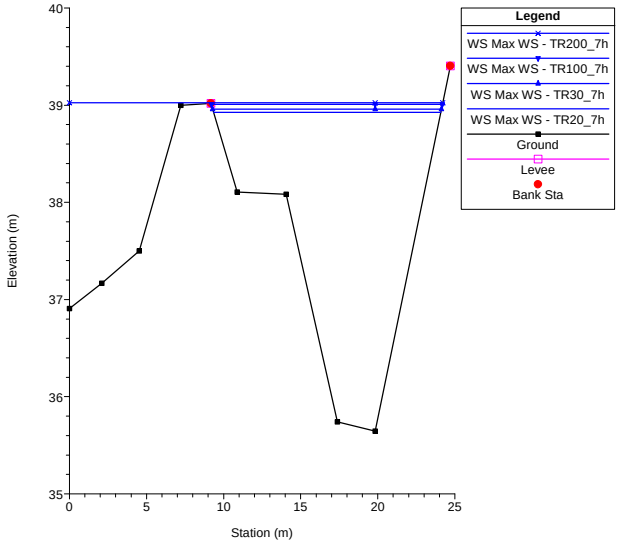


Verifiche Montiloni Plan: 1) TR20_7h 26-Jul-10 2) TR30_7h 26-Jul-10 3) TR100_7h 26-Jul-10 4) TR200_7h 26-Jul-10

River = Montiloni Reach = 1 RS = 78 sez25

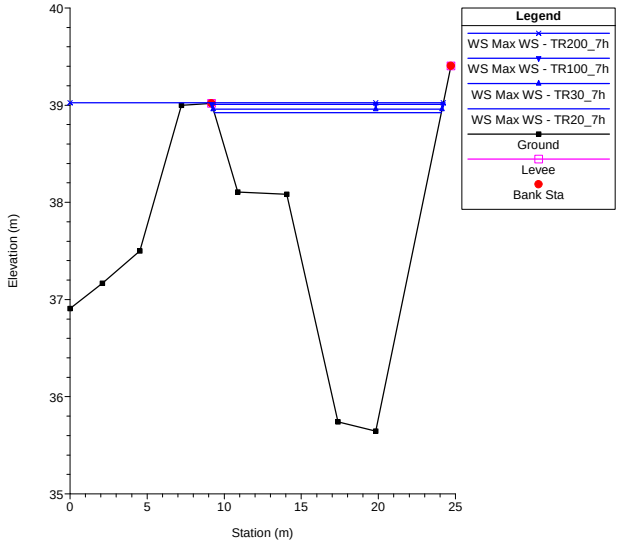


Verifiche Montiloni Plan: 1) TR20_7h 26-Jul-10 2) TR30_7h 26-Jul-10 3) TR100_7h 26-Jul-10 4) TR200_7h 26-Jul-10

River = Montiloni Reach = 1 RS = 77 sez26

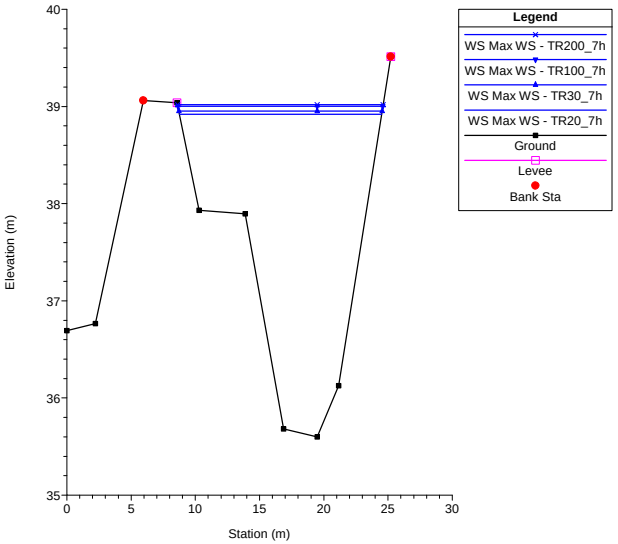


Verifiche Montiloni Plan: 1) TR20_7h 26-Jul-10 2) TR30_7h 26-Jul-10 3) TR100_7h 26-Jul-10 4) TR200_7h 26-Jul-10

River = Montiloni Reach = 1 RS = 76 sez27

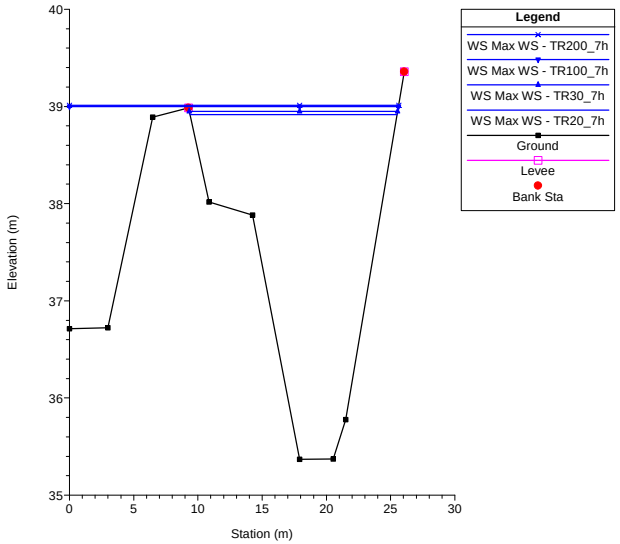


Verifiche Montiloni Plan: 1) TR20_7h 26-Jul-10 2) TR30_7h 26-Jul-10 3) TR100_7h 26-Jul-10 4) TR200_7h 26-Jul-10

River = Montiloni Reach = 1 RS = 75 sez28

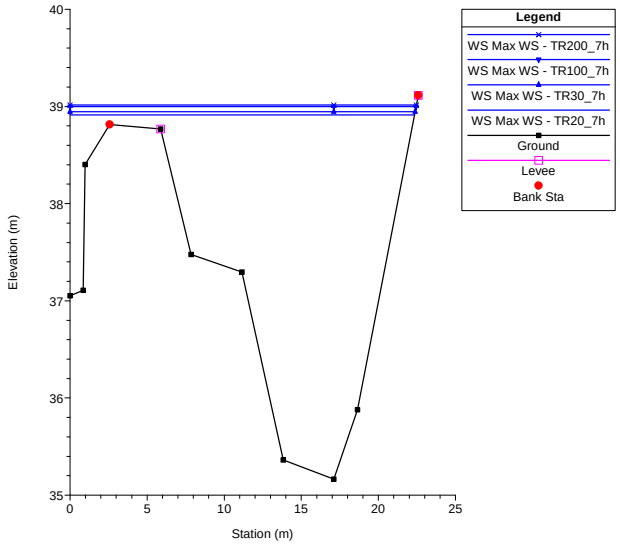

Verifiche Montiloni Plan: 1) TR20_7h 26-Jul-10 2) TR30_7h 26-Jul-10 3) TR100_7h 26-Jul-10 4) TR200_7h 26-Jul-10

River = Montiloni Reach = 1 RS = 74 sez29

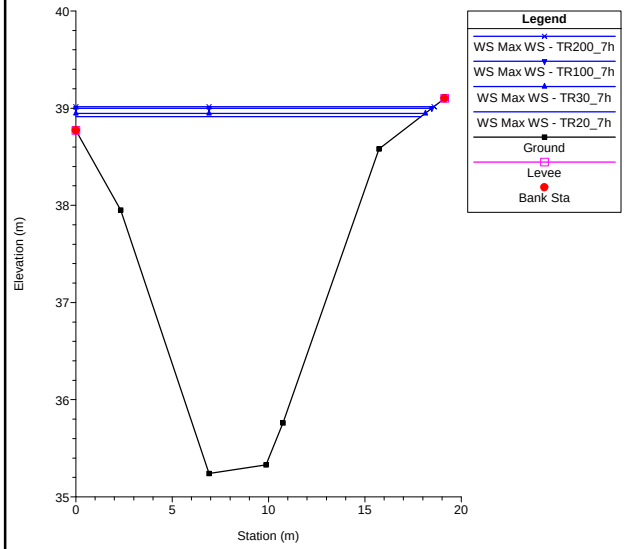


Verifiche Montiloni Plan: 1) TR20_7h 26-Jul-10 2) TR30_7h 26-Jul-10 3) TR100_7h 26-Jul-10 4) TR200_7h 26-Jul-10

River = Montiloni Reach = 1 RS = 73.5 Culv Sottopasso Via Regina Margherita

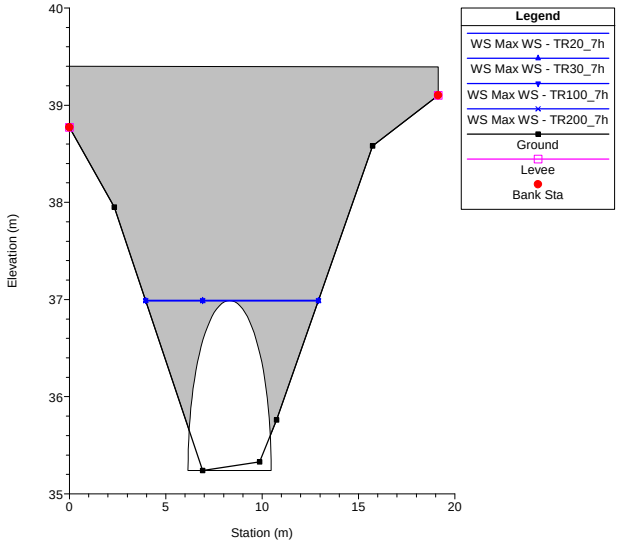


Verifiche Montiloni Plan: 1) TR20_7h 26-Jul-10 2) TR30_7h 26-Jul-10 3) TR100_7h 26-Jul-10 4) TR200_7h 26-Jul-10

River = Montiloni Reach = 1 RS = 73.5 Culv Sottopasso Via Regina Margherita

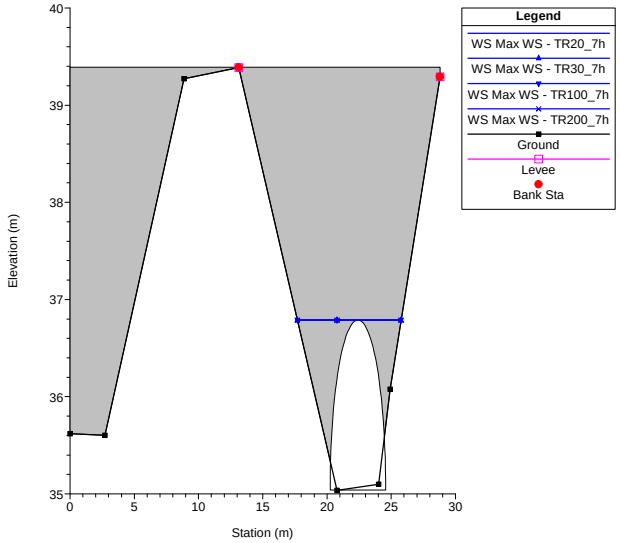


Verifiche Montiloni Plan: 1) TR20_7h 26-Jul-10 2) TR30_7h 26-Jul-10 3) TR100_7h 26-Jul-10 4) TR200_7h 26-Jul-10

River = Montiloni Reach = 1 RS = 73 sez30

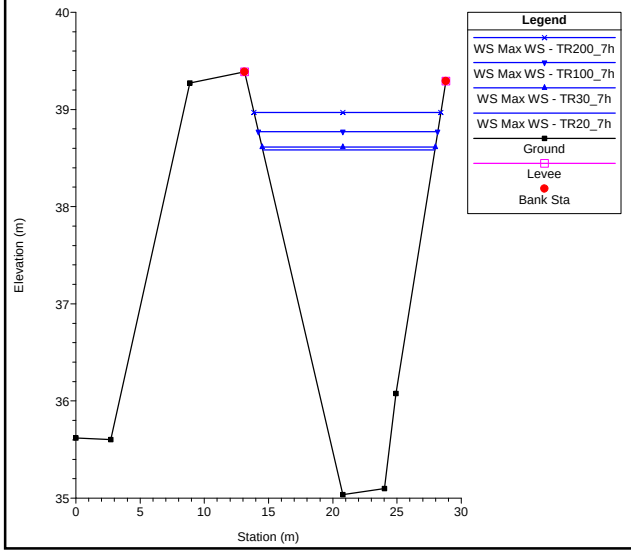


Verifiche Montiloni Plan: 1) TR20_7h 26-Jul-10 2) TR30_7h 26-Jul-10 3) TR100_7h 26-Jul-10 4) TR200_7h 26-Jul-10

River = Montiloni Reach = 1 RS = 72 sez31

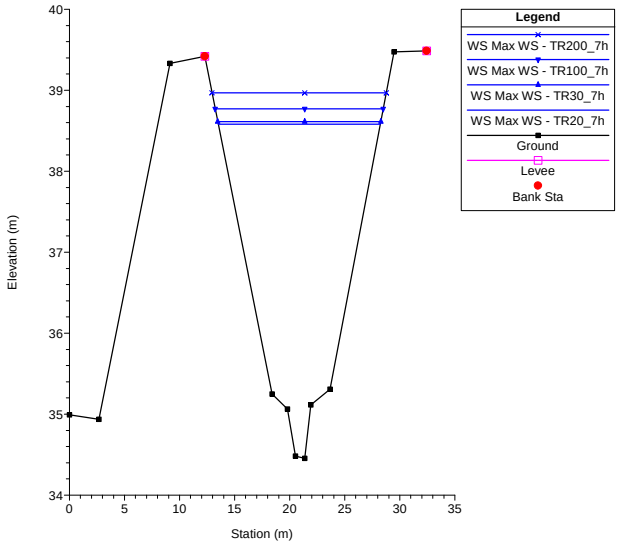


Verifiche Montiloni Plan: 1) TR20_7h 26-Jul-10 2) TR30_7h 26-Jul-10 3) TR100_7h 26-Jul-10 4) TR200_7h 26-Jul-10

River = Montiloni Reach = 1 RS = 71 sez32

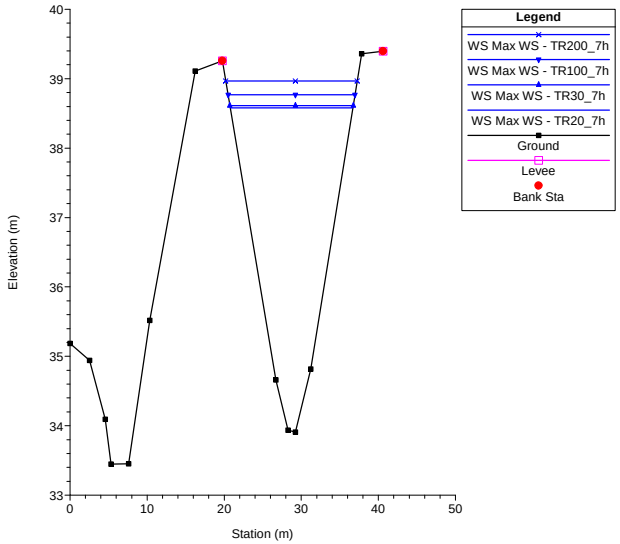

Verifiche Montiloni Plan: 1) TR20_7h 26-Jul-10 2) TR30_7h 26-Jul-10 3) TR100_7h 26-Jul-10 4) TR200_7h 26-Jul-10

River = Montiloni Reach = 1 RS = 70 sez33

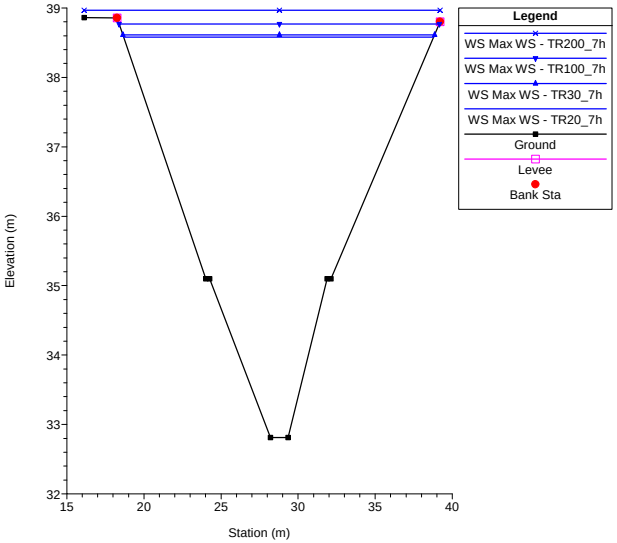


Verifiche Montiloni Plan: 1) TR20_7h 26-Jul-10 2) TR30_7h 26-Jul-10 3) TR100_7h 26-Jul-10 4) TR200_7h 26-Jul-10

River = Montiloni Reach = 1 RS = 69.7 BR Ponte pedonale sbocco Ombrone

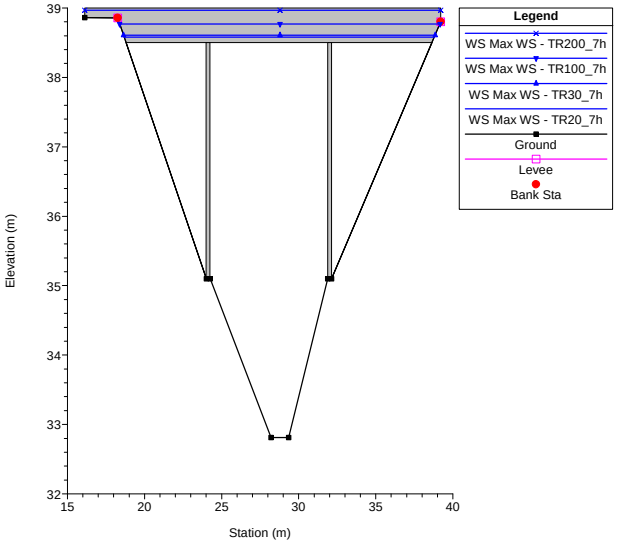


Verifiche Montiloni Plan: 1) TR20_7h 26-Jul-10 2) TR30_7h 26-Jul-10 3) TR100_7h 26-Jul-10 4) TR200_7h 26-Jul-10

River = Montiloni Reach = 1 RS = 69.7 BR Ponte pedonale sbocco Ombrone

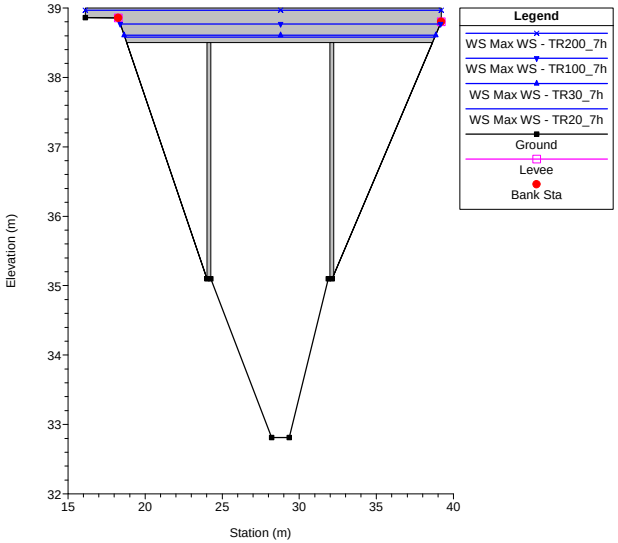


Verifiche Montiloni Plan: 1) TR20_7h 26-Jul-10 2) TR30_7h 26-Jul-10 3) TR100_7h 26-Jul-10 4) TR200_7h 26-Jul-10

River = Montiloni Reach = 1 RS = 69.5 sez33_copiata_valle

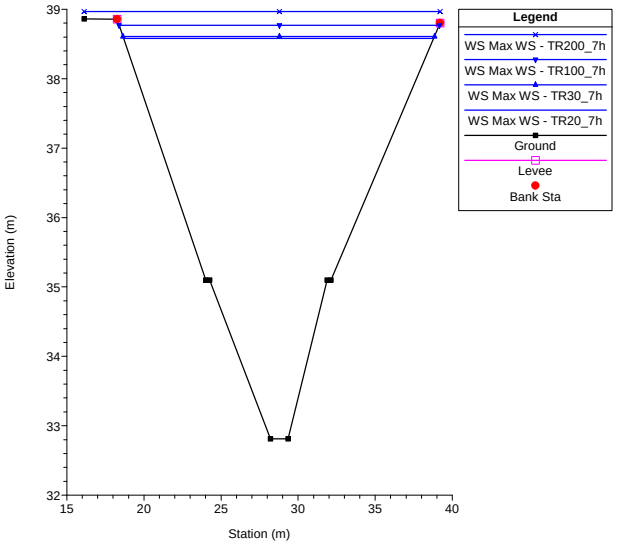


Verifiche Montiloni Plan: 1) TR20_7h 26-Jul-10 2) TR30_7h 26-Jul-10 3) TR100_7h 26-Jul-10 4) TR200_7h 26-Jul-10

River = Montiloni Reach = 1 RS = 69 sez33_traslata_vert_valle

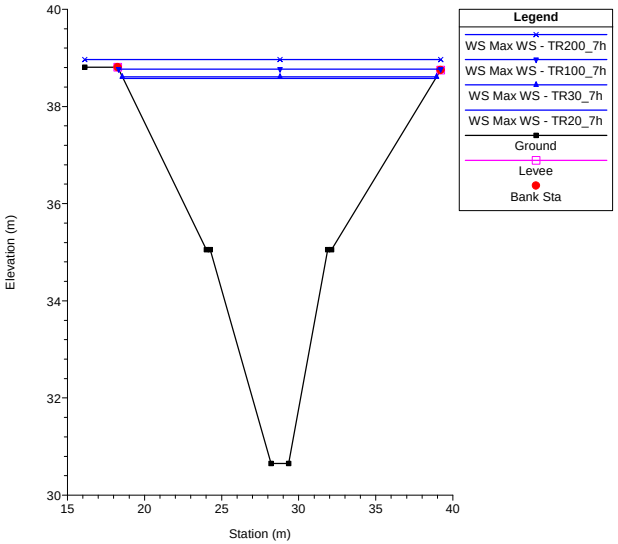

Verifiche Montiloni Plan: 1) TR20_12h 23-Jul-10 2) TR30_12h 26-Jul-10 3) TR100_12h 23-Jul-10 4) TR200_12h 23-Jul-10

River = Montiloni Reach = 1 RS = 101 sez3

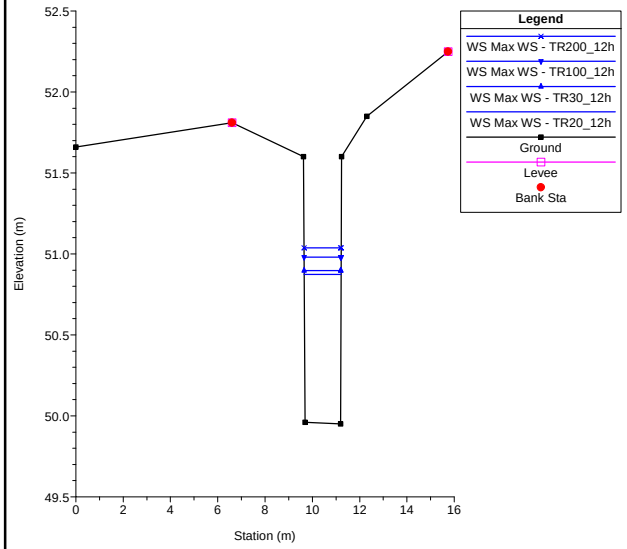


Verifiche Montiloni Plan: 1) TR20_12h 23-Jul-10 2) TR30_12h 26-Jul-10 3) TR100_12h 23-Jul-10 4) TR200_12h 23-Jul-10

River = Montiloni Reach = 1 RS = 100 sez3

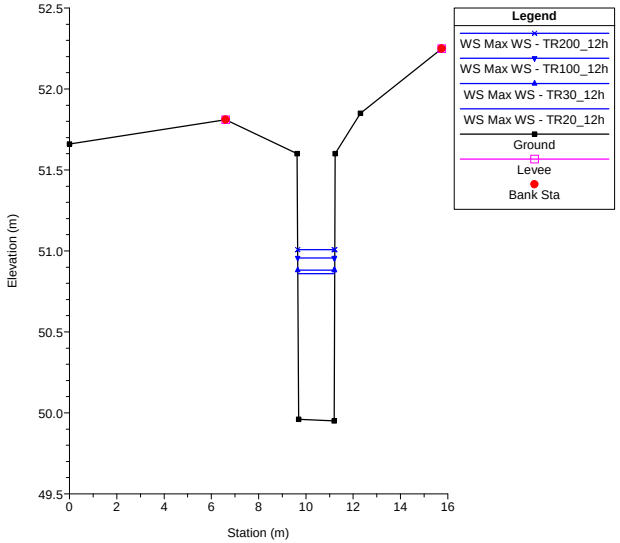


Verifiche Montiloni Plan: 1) TR20_12h 23-Jul-10 2) TR30_12h 26-Jul-10 3) TR100_12h 23-Jul-10 4) TR200_12h 23-Jul-10

River = Montiloni Reach = 1 RS = 99 sez4

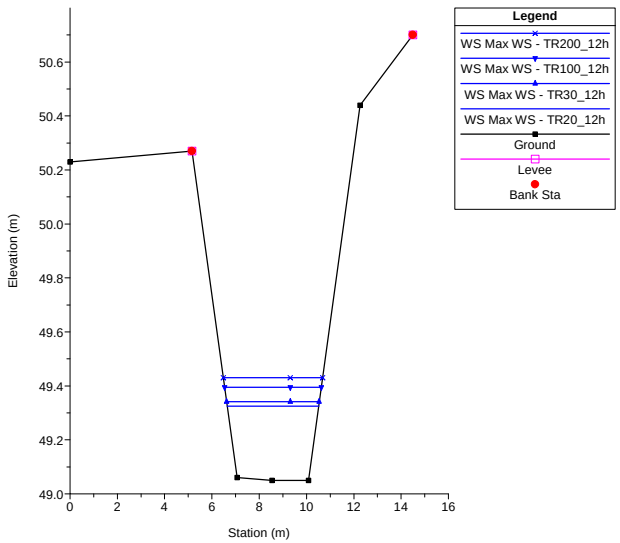


Verifiche Montiloni Plan: 1) TR20_12h 23-Jul-10 2) TR30_12h 26-Jul-10 3) TR100_12h 23-Jul-10 4) TR200_12h 23-Jul-10

River = Montiloni Reach = 1 RS = 98 sez5

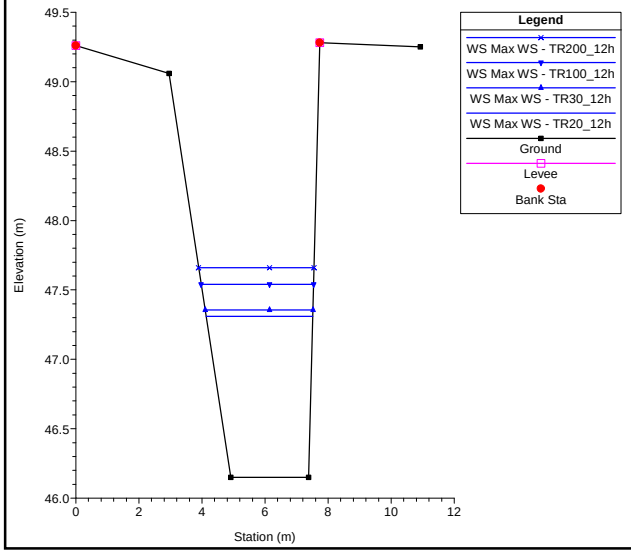


Verifiche Montiloni Plan: 1) TR20_12h 23-Jul-10 2) TR30_12h 26-Jul-10 3) TR100_12h 23-Jul-10 4) TR200_12h 23-Jul-10

River = Montiloni Reach = 1 RS = 97.5 Culv Tombamento Via del Granaio monte

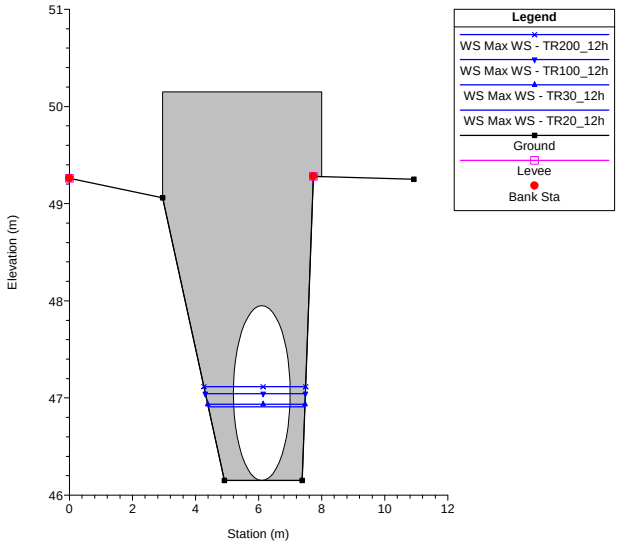


Verifiche Montiloni Plan: 1) TR20_12h 23-Jul-10 2) TR30_12h 26-Jul-10 3) TR100_12h 23-Jul-10 4) TR200_12h 23-Jul-10

River = Montiloni Reach = 1 RS = 97.5 Culv Tombamento Via del Granaio monte

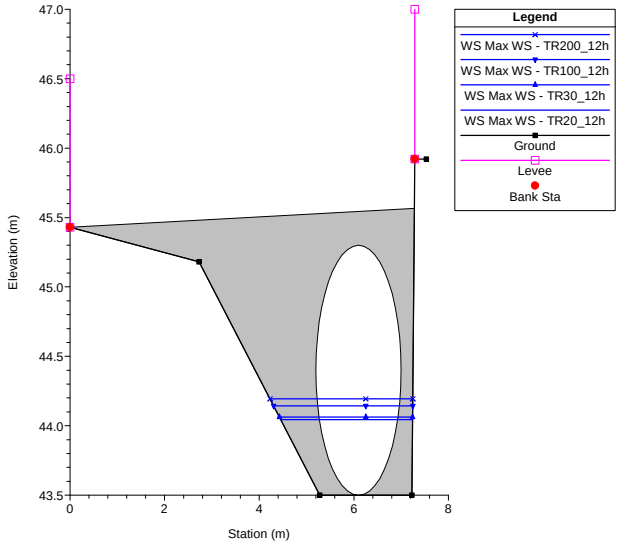

Verifiche Montiloni Plan: 1) TR20_12h 23-Jul-10 2) TR30_12h 26-Jul-10 3) TR100_12h 23-Jul-10 4) TR200_12h 23-Jul-10

River = Montiloni Reach = 1 RS = 97 sez6

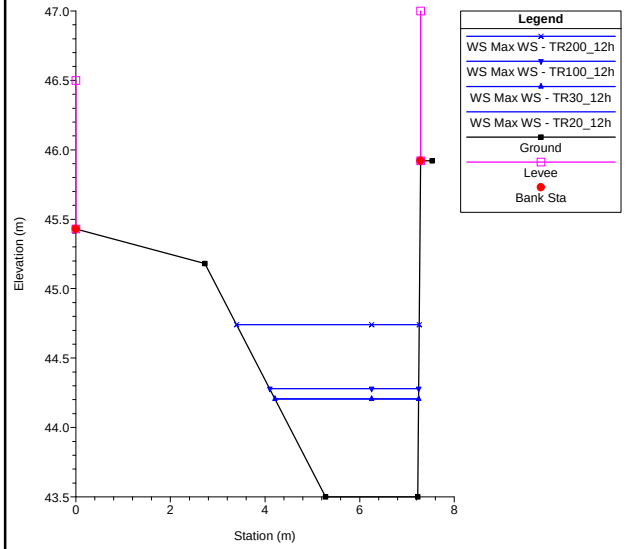


Verifiche Montiloni Plan: 1) TR20_12h 23-Jul-10 2) TR30_12h 26-Jul-10 3) TR100_12h 23-Jul-10 4) TR200_12h 23-Jul-10

River = Montiloni Reach = 1 RS = 96 sez7

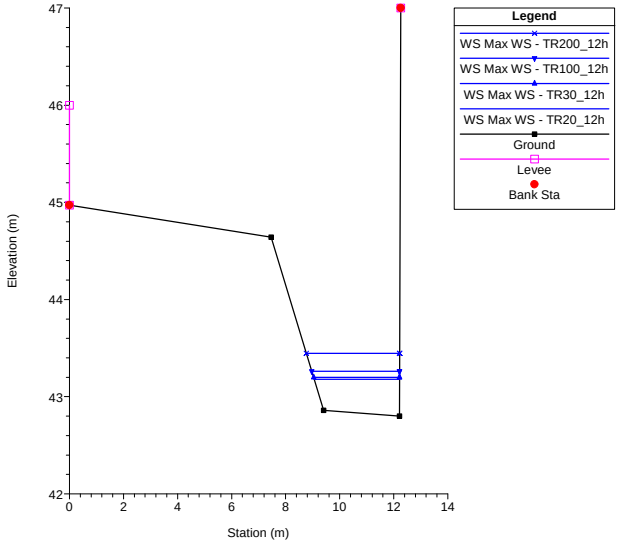


Verifiche Montiloni Plan: 1) TR20_12h 23-Jul-10 2) TR30_12h 26-Jul-10 3) TR100_12h 23-Jul-10 4) TR200_12h 23-Jul-10

River = Montiloni Reach = 1 RS = 95 sez8

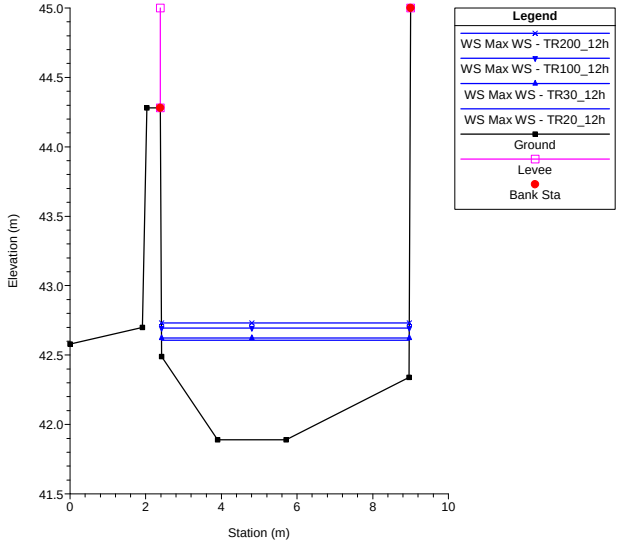


Verifiche Montiloni Plan: 1) TR20_12h 23-Jul-10 2) TR30_12h 26-Jul-10 3) TR100_12h 23-Jul-10 4) TR200_12h 23-Jul-10

River = Montiloni Reach = 1 RS = 94 sez9

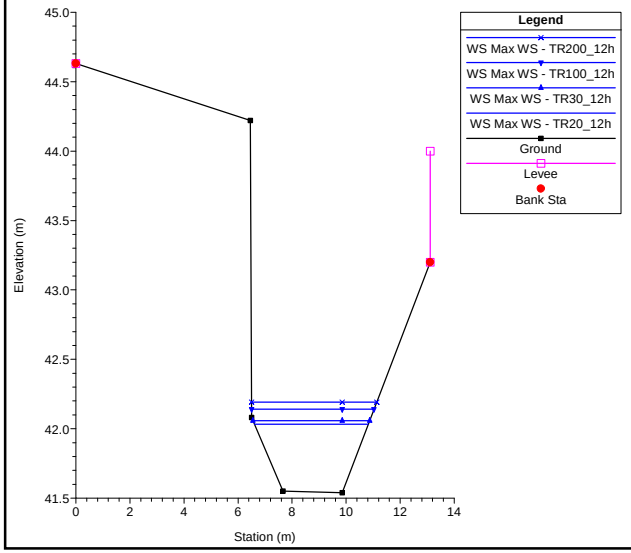


Verifiche Montiloni Plan: 1) TR20_12h 23-Jul-10 2) TR30_12h 26-Jul-10 3) TR100_12h 23-Jul-10 4) TR200_12h 23-Jul-10

River = Montiloni Reach = 1 RS = 93 sez10

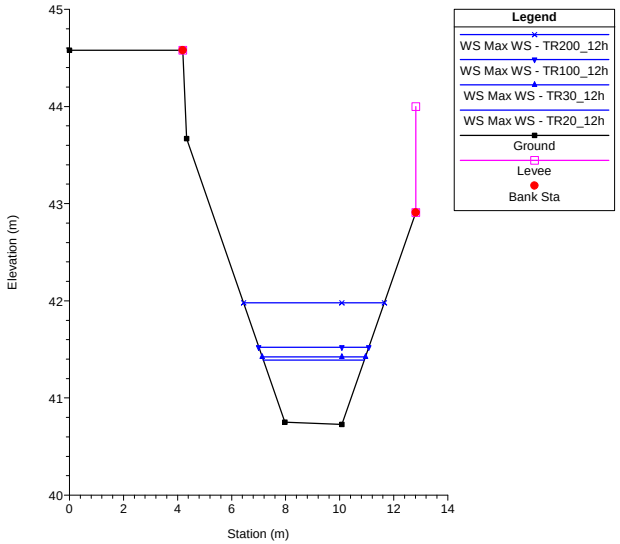


Verifiche Montiloni Plan: 1) TR20_12h 23-Jul-10 2) TR30_12h 26-Jul-10 3) TR100_12h 23-Jul-10 4) TR200_12h 23-Jul-10

River = Montiloni Reach = 1 RS = 92 sez11

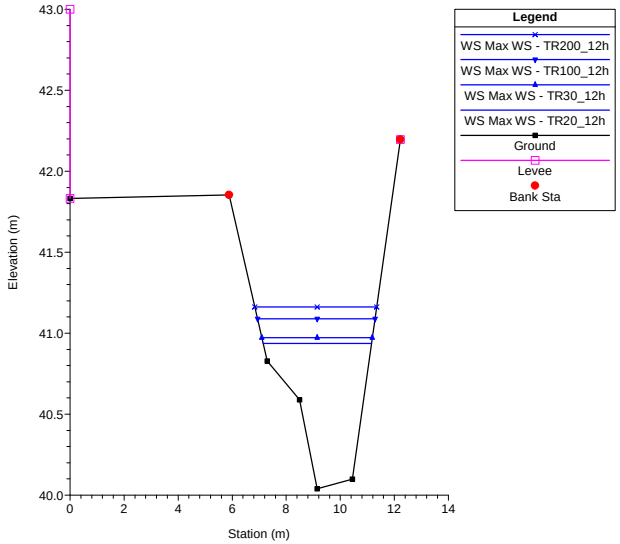

Verifiche Montiloni Plan: 1) TR20_12h 23-Jul-10 2) TR30_12h 26-Jul-10 3) TR100_12h 23-Jul-10 4) TR200_12h 23-Jul-10

River = Montiloni Reach = 1 RS = 91 sez12

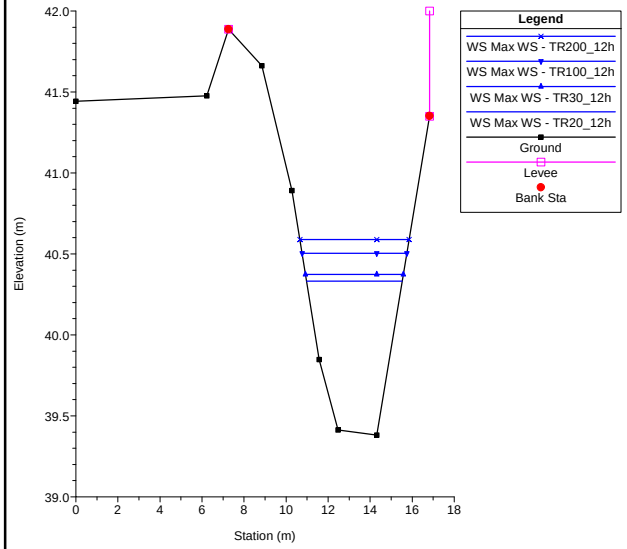


Verifiche Montiloni Plan: 1) TR20_12h 23-Jul-10 2) TR30_12h 26-Jul-10 3) TR100_12h 23-Jul-10 4) TR200_12h 23-Jul-10

River = Montiloni Reach = 1 RS = 90.5 sez13 alzata

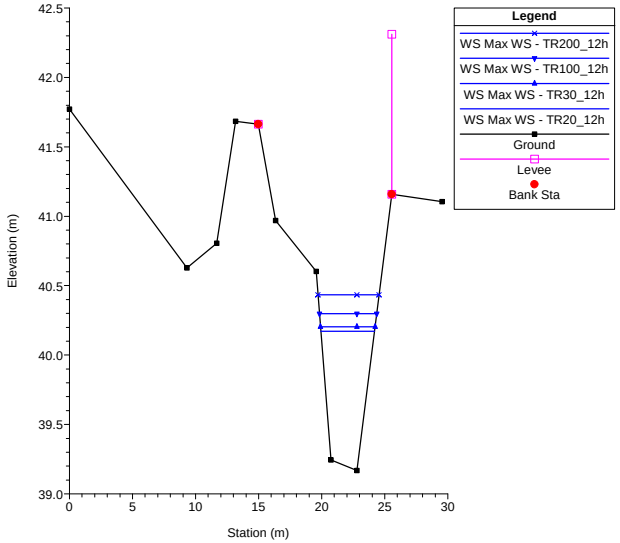


Verifiche Montiloni Plan: 1) TR20_12h 23-Jul-10 2) TR30_12h 26-Jul-10 3) TR100_12h 23-Jul-10 4) TR200_12h 23-Jul-10

River = Montiloni Reach = 1 RS = 90 sez13

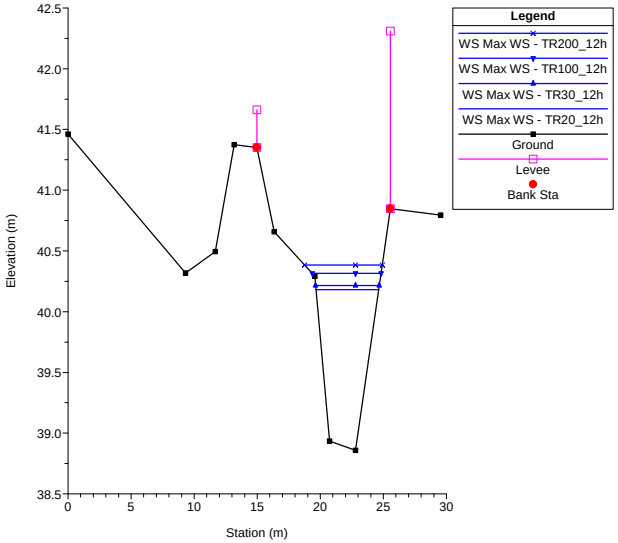


Verifiche Montiloni Plan: 1) TR20_12h 23-Jul-10 2) TR30_12h 26-Jul-10 3) TR100_12h 23-Jul-10 4) TR200_12h 23-Jul-10

River = Montiloni Reach = 1 RS = 89 sez14

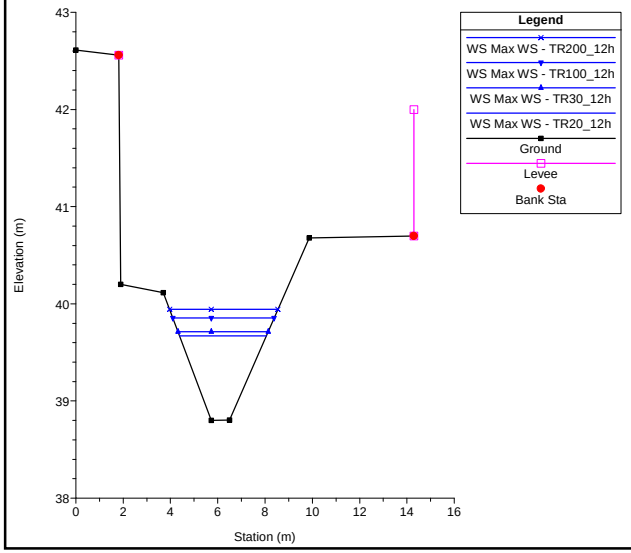


Verifiche Montiloni Plan: 1) TR20_12h 23-Jul-10 2) TR30_12h 26-Jul-10 3) TR100_12h 23-Jul-10 4) TR200_12h 23-Jul-10

River = Montiloni Reach = 1 RS = 88.9 sez15 alzata

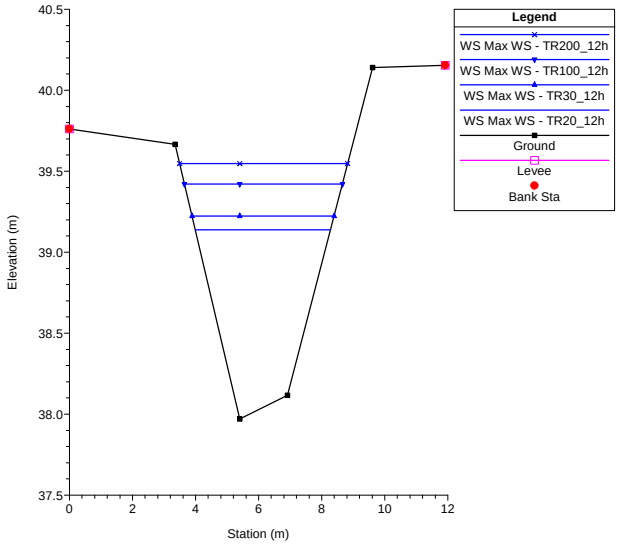


Verifiche Montiloni Plan: 1) TR20_12h 23-Jul-10 2) TR30_12h 26-Jul-10 3) TR100_12h 23-Jul-10 4) TR200_12h 23-Jul-10

River = Montiloni Reach = 1 RS = 88 sez15

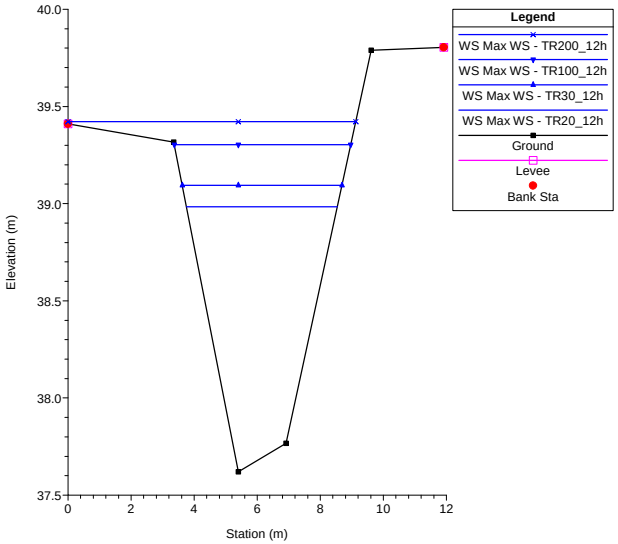

Verifiche Montiloni Plan: 1) TR20_12h 23-Jul-10 2) TR30_12h 26-Jul-10 3) TR100_12h 23-Jul-10 4) TR200_12h 23-Jul-10

River = Montiloni Reach = 1 RS = 87 sez16

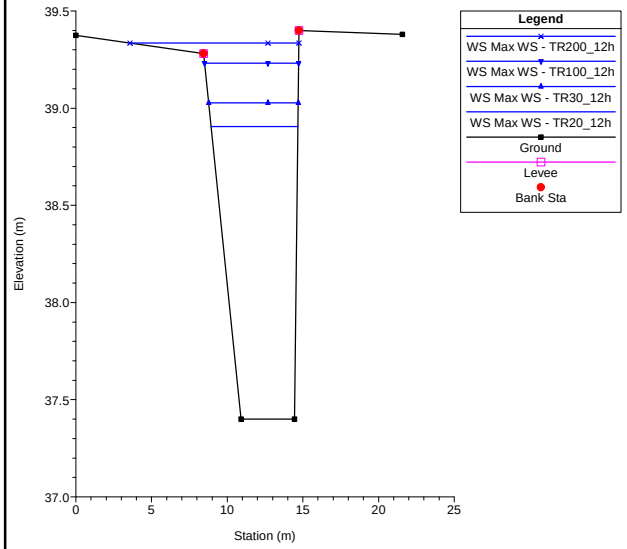


Verifiche Montiloni Plan: 1) TR20_12h 23-Jul-10 2) TR30_12h 26-Jul-10 3) TR100_12h 23-Jul-10 4) TR200_12h 23-Jul-10

River = Montiloni Reach = 1 RS = 86 sez17

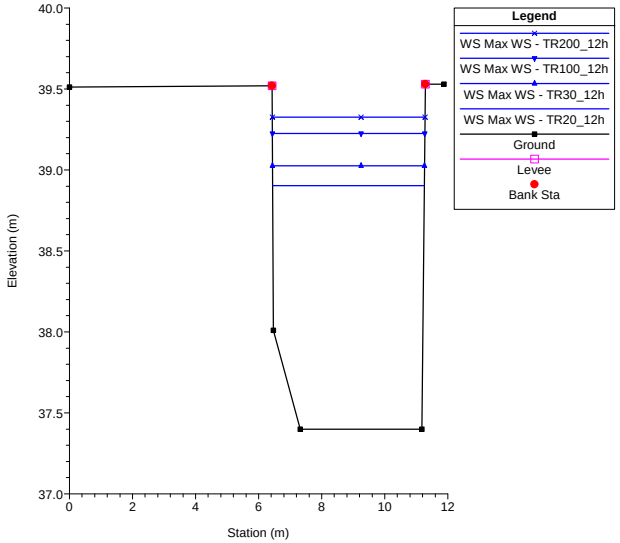


Verifiche Montiloni Plan: 1) TR20_12h 23-Jul-10 2) TR30_12h 26-Jul-10 3) TR100_12h 23-Jul-10 4) TR200_12h 23-Jul-10

River = Montiloni Reach = 1 RS = 85.7 BR Ponte Via Granaio

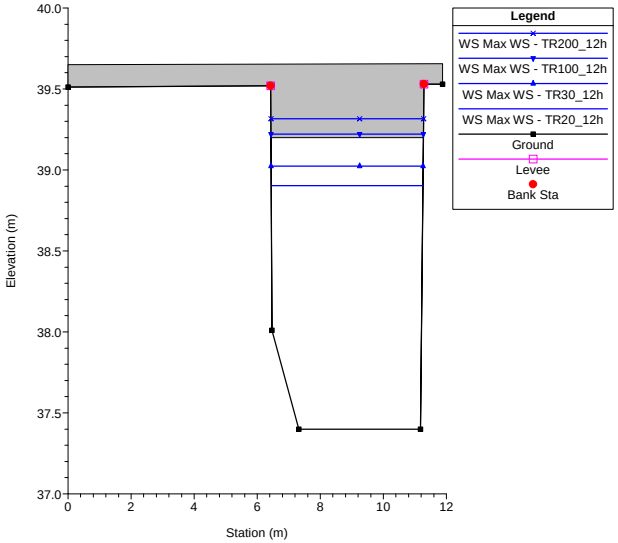


Verifiche Montiloni Plan: 1) TR20_12h 23-Jul-10 2) TR30_12h 26-Jul-10 3) TR100_12h 23-Jul-10 4) TR200_12h 23-Jul-10

River = Montiloni Reach = 1 RS = 85.7 BR Ponte Via Granaio

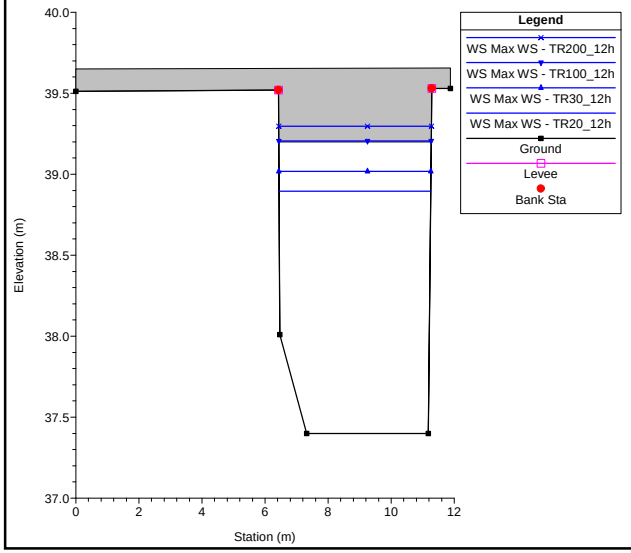


Verifiche Montiloni Plan: 1) TR20_12h 23-Jul-10 2) TR30_12h 26-Jul-10 3) TR100_12h 23-Jul-10 4) TR200_12h 23-Jul-10

River = Montiloni Reach = 1 RS = 85.5 sez17 traslata valle

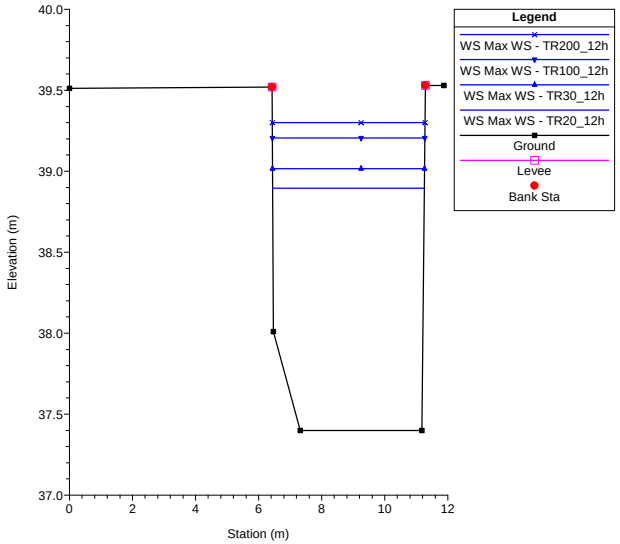


Verifiche Montiloni Plan: 1) TR20_12h 23-Jul-10 2) TR30_12h 26-Jul-10 3) TR100_12h 23-Jul-10 4) TR200_12h 23-Jul-10

River = Montiloni Reach = 1 RS = 85 sez18

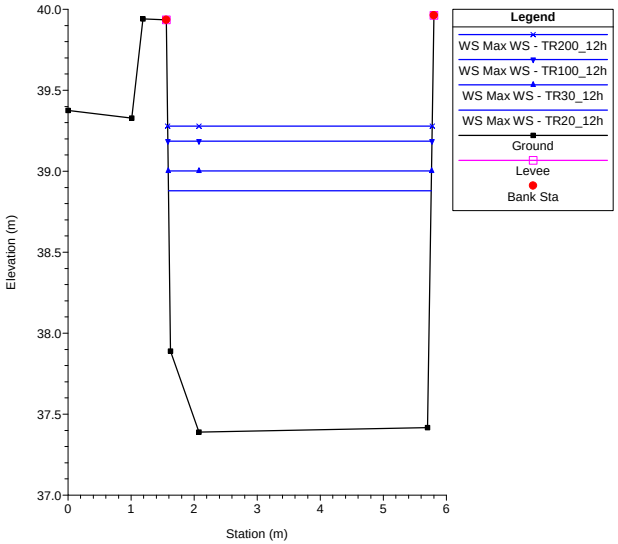

Verifiche Montiloni Plan: 1) TR20_12h 23-Jul-10 2) TR30_12h 26-Jul-10 3) TR100_12h 23-Jul-10 4) TR200_12h 23-Jul-10

River = Montiloni Reach = 1 RS = 84 sez19

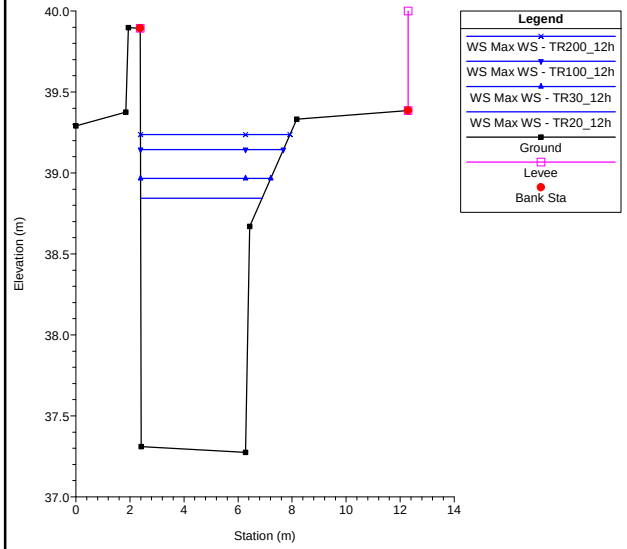


Verifiche Montiloni Plan: 1) TR20_12h 23-Jul-10 2) TR30_12h 26-Jul-10 3) TR100_12h 23-Jul-10 4) TR200_12h 23-Jul-10

River = Montiloni Reach = 1 RS = 83 sez20

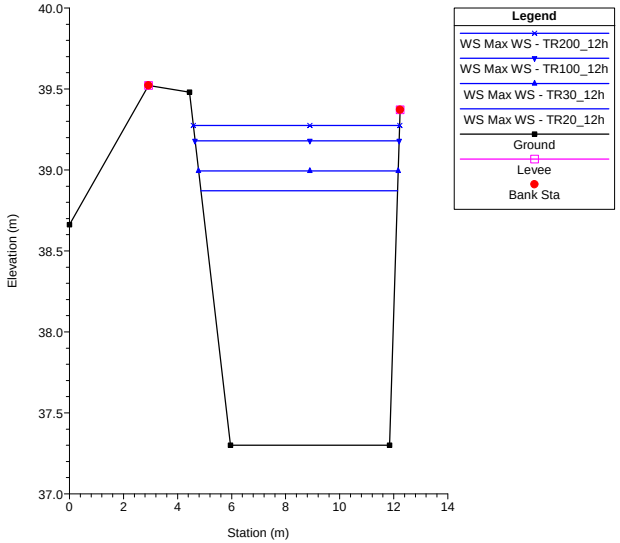


Verifiche Montiloni Plan: 1) TR20_12h 23-Jul-10 2) TR30_12h 26-Jul-10 3) TR100_12h 23-Jul-10 4) TR200_12h 23-Jul-10

River = Montiloni Reach = 1 RS = 82.7 Culv

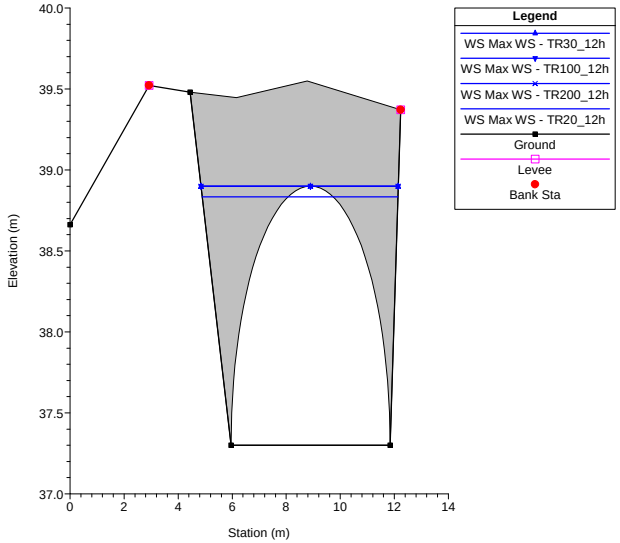


Verifiche Montiloni Plan: 1) TR20_12h 23-Jul-10 2) TR30_12h 26-Jul-10 3) TR100_12h 23-Jul-10 4) TR200_12h 23-Jul-10

River = Montiloni Reach = 1 RS = 82.7 Culv

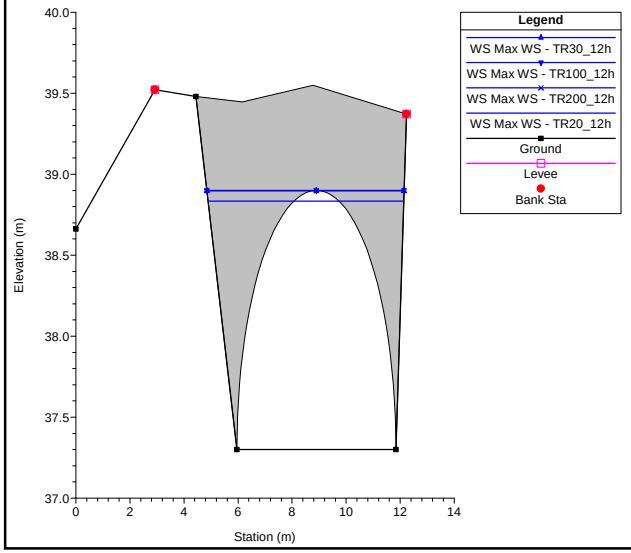


Verifiche Montiloni Plan: 1) TR20_12h 23-Jul-10 2) TR30_12h 26-Jul-10 3) TR100_12h 23-Jul-10 4) TR200_12h 23-Jul-10

River = Montiloni Reach = 1 RS = 82.5 sez20_valle

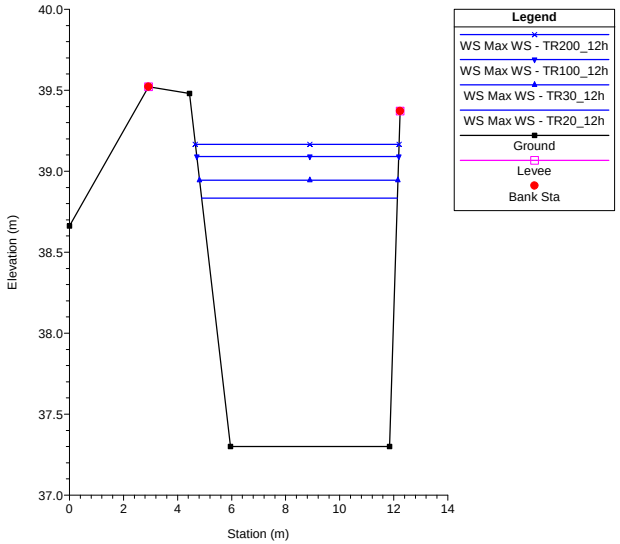


Verifiche Montiloni Plan: 1) TR20_12h 23-Jul-10 2) TR30_12h 26-Jul-10 3) TR100_12h 23-Jul-10 4) TR200_12h 23-Jul-10

River = Montiloni Reach = 1 RS = 82.4 sez20_valle

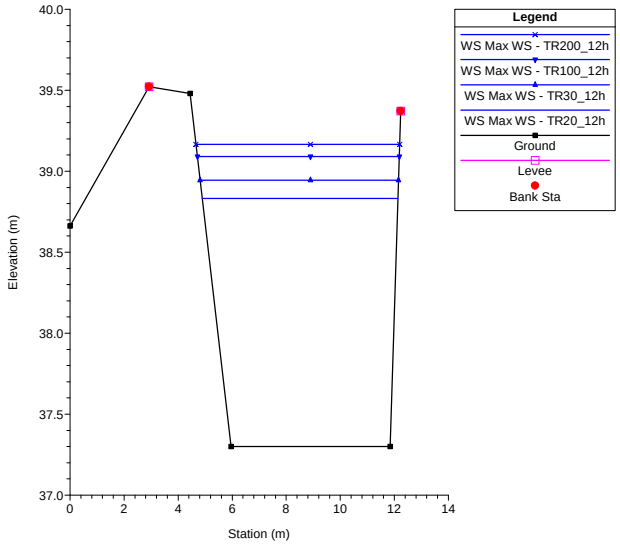

Verifiche Montiloni Plan: 1) TR20_12h 23-Jul-10 2) TR30_12h 26-Jul-10 3) TR100_12h 23-Jul-10 4) TR200_12h 23-Jul-10

River = Montiloni Reach = 1 RS = 82.3 IS

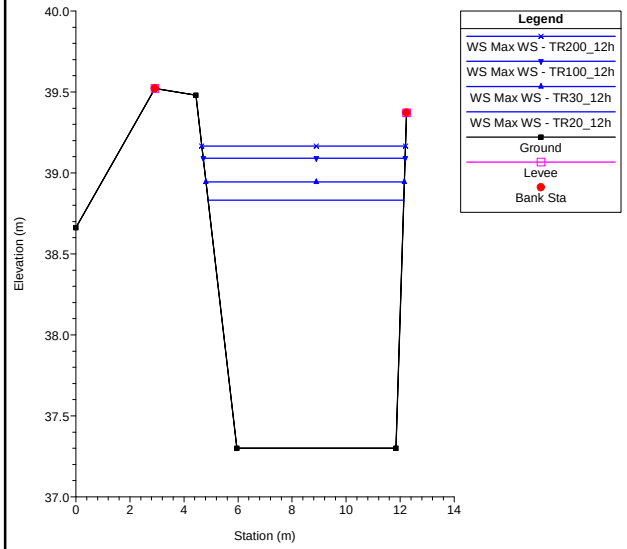


Verifiche Montiloni Plan: 1) TR20_12h 23-Jul-10 2) TR30_12h 26-Jul-10 3) TR100_12h 23-Jul-10 4) TR200_12h 23-Jul-10

River = Montiloni Reach = 1 RS = 82 sez21

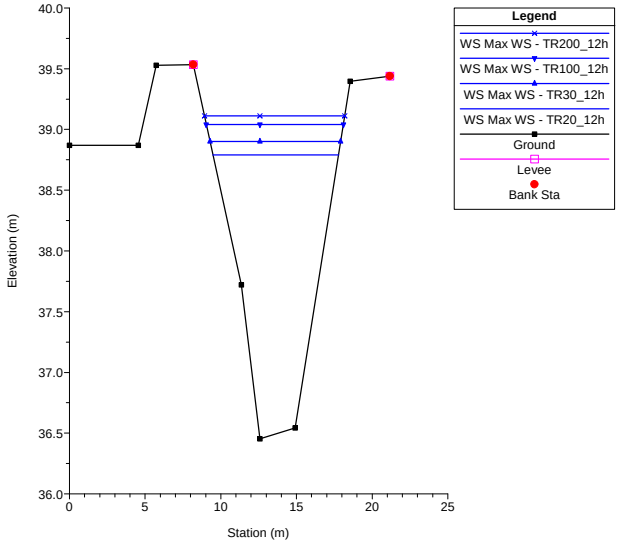


Verifiche Montiloni Plan: 1) TR20_12h 23-Jul-10 2) TR30_12h 26-Jul-10 3) TR100_12h 23-Jul-10 4) TR200_12h 23-Jul-10

River = Montiloni Reach = 1 RS = 81 sez22

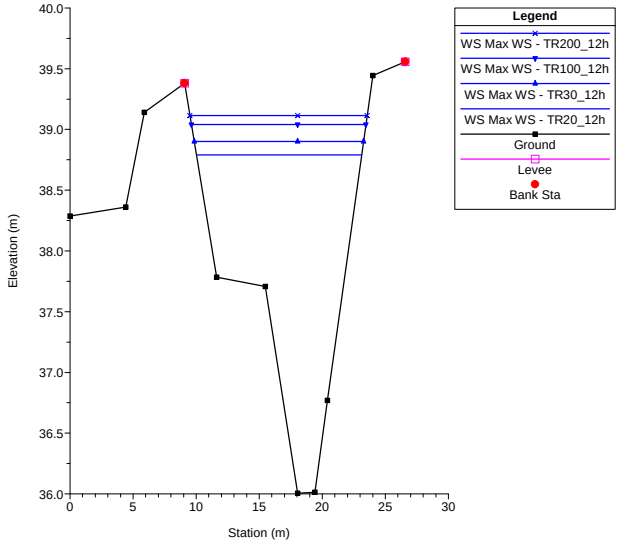


Verifiche Montiloni Plan: 1) TR20_12h 23-Jul-10 2) TR30_12h 26-Jul-10 3) TR100_12h 23-Jul-10 4) TR200_12h 23-Jul-10

River = Montiloni Reach = 1 RS = 80 sez23

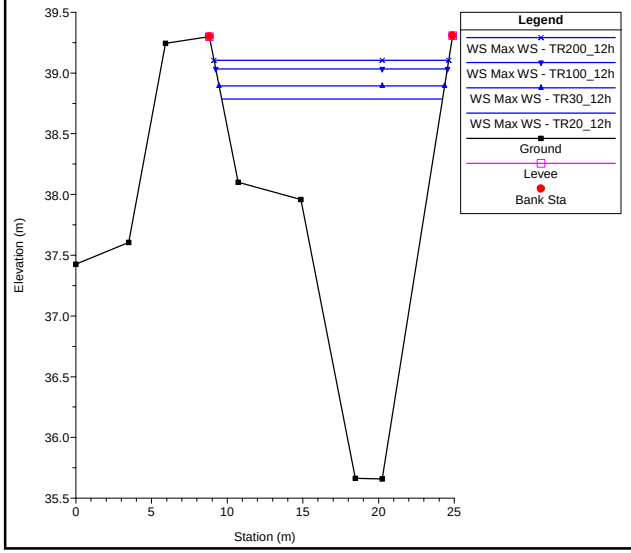


Verifiche Montiloni Plan: 1) TR20_12h 23-Jul-10 2) TR30_12h 26-Jul-10 3) TR100_12h 23-Jul-10 4) TR200_12h 23-Jul-10

River = Montiloni Reach = 1 RS = 79 sez23 traslata valle

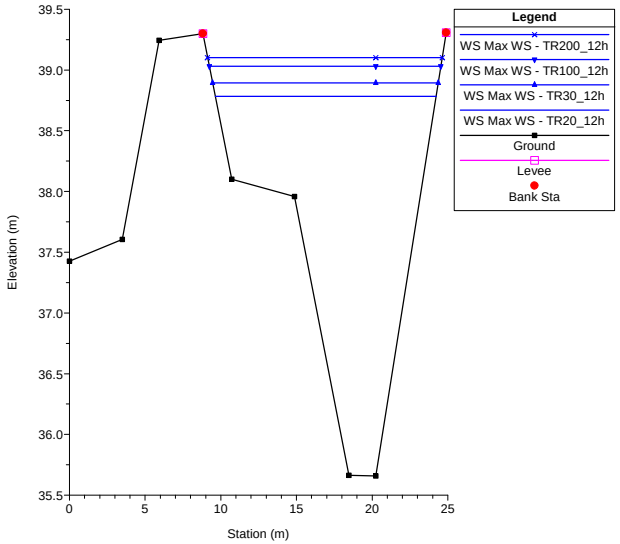


Verifiche Montiloni Plan: 1) TR20_12h 23-Jul-10 2) TR30_12h 26-Jul-10 3) TR100_12h 23-Jul-10 4) TR200_12h 23-Jul-10

River = Montiloni Reach = 1 RS = 78.7 BR Ponte Via San Francesco

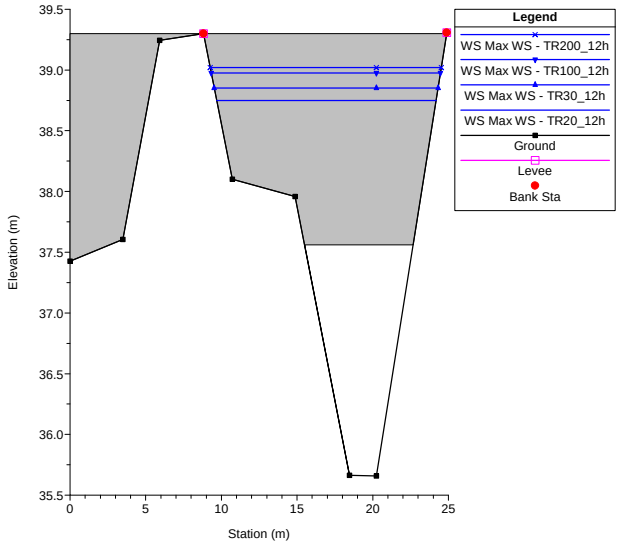

Verifiche Montiloni Plan: 1) TR20_12h 23-Jul-10 2) TR30_12h 26-Jul-10 3) TR100_12h 23-Jul-10 4) TR200_12h 23-Jul-10

River = Montiloni Reach = 1 RS = 78.7 BR Ponte Via San Francesco

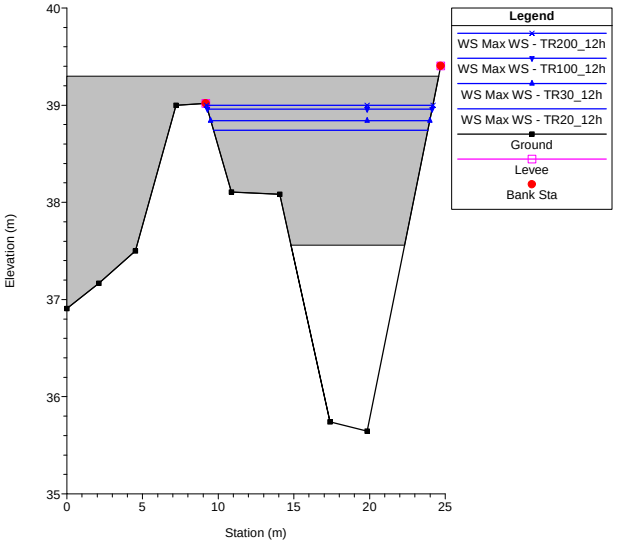


Verifiche Montiloni Plan: 1) TR20_12h 23-Jul-10 2) TR30_12h 26-Jul-10 3) TR100_12h 23-Jul-10 4) TR200_12h 23-Jul-10

River = Montiloni Reach = 1 RS = 78.5 sez25 traslata monte

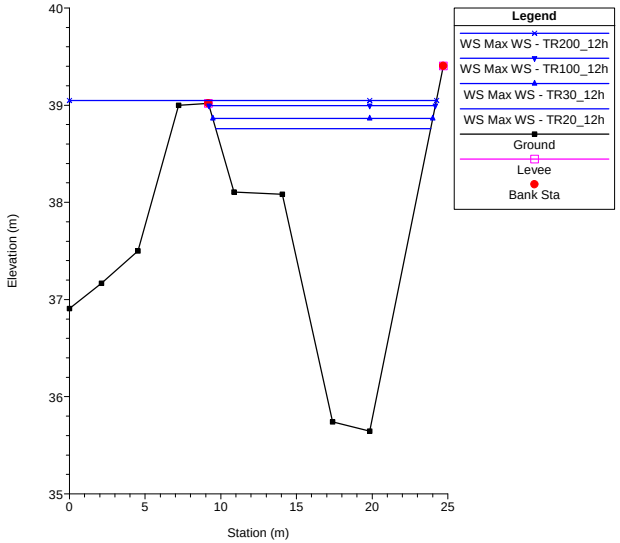


Verifiche Montiloni Plan: 1) TR20_12h 23-Jul-10 2) TR30_12h 26-Jul-10 3) TR100_12h 23-Jul-10 4) TR200_12h 23-Jul-10

River = Montiloni Reach = 1 RS = 78 sez25

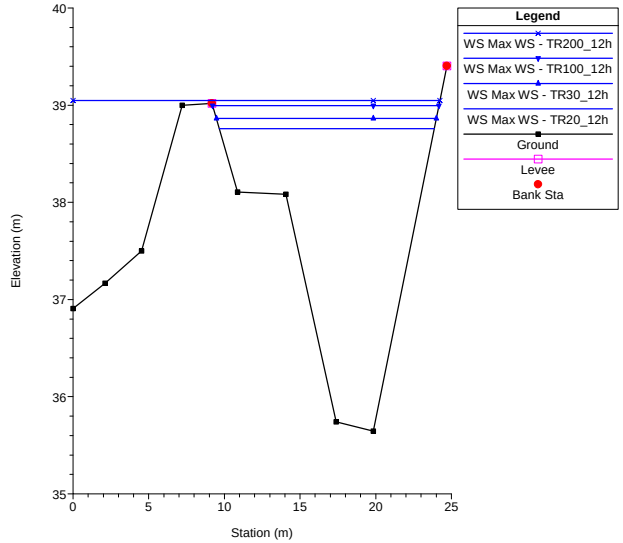


Verifiche Montiloni Plan: 1) TR20_12h 23-Jul-10 2) TR30_12h 26-Jul-10 3) TR100_12h 23-Jul-10 4) TR200_12h 23-Jul-10

River = Montiloni Reach = 1 RS = 77 sez26

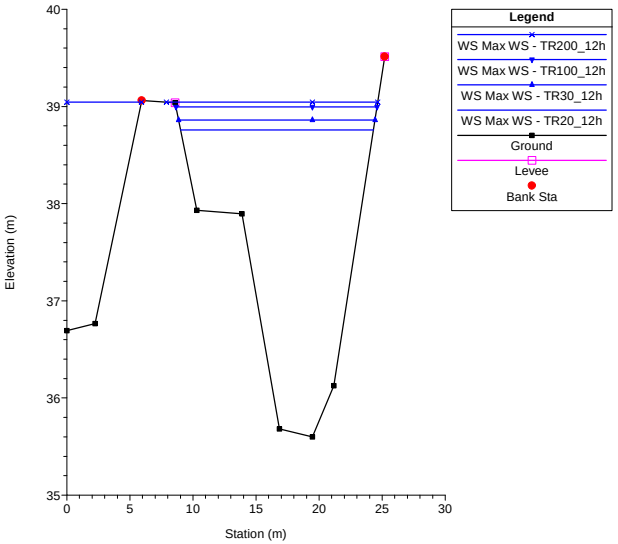


Verifiche Montiloni Plan: 1) TR20_12h 23-Jul-10 2) TR30_12h 26-Jul-10 3) TR100_12h 23-Jul-10 4) TR200_12h 23-Jul-10

River = Montiloni Reach = 1 RS = 76 sez27

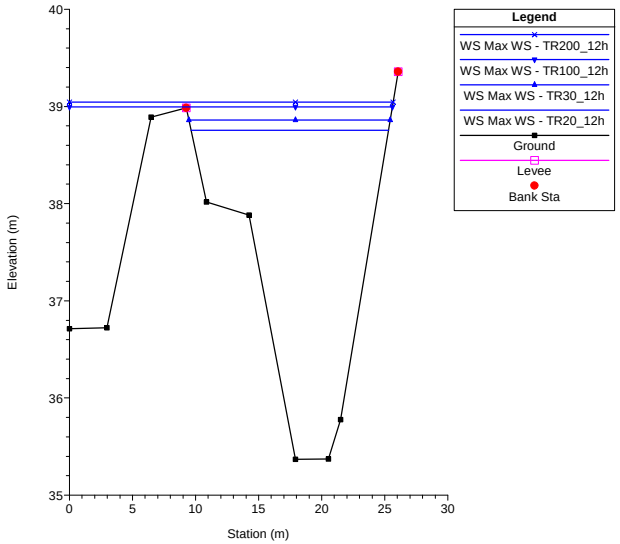


Verifiche Montiloni Plan: 1) TR20_12h 23-Jul-10 2) TR30_12h 26-Jul-10 3) TR100_12h 23-Jul-10 4) TR200_12h 23-Jul-10

River = Montiloni Reach = 1 RS = 75 sez28

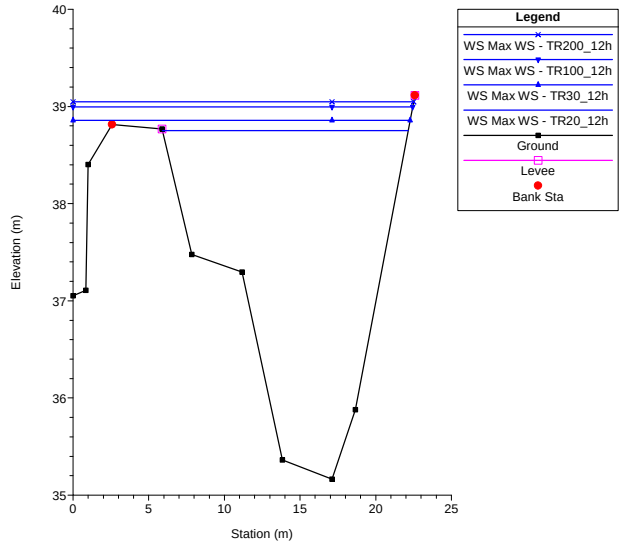

Verifiche Montiloni Plan: 1) TR20_12h 23-Jul-10 2) TR30_12h 26-Jul-10 3) TR100_12h 23-Jul-10 4) TR200_12h 23-Jul-10

River = Montiloni Reach = 1 RS = 74 sez29

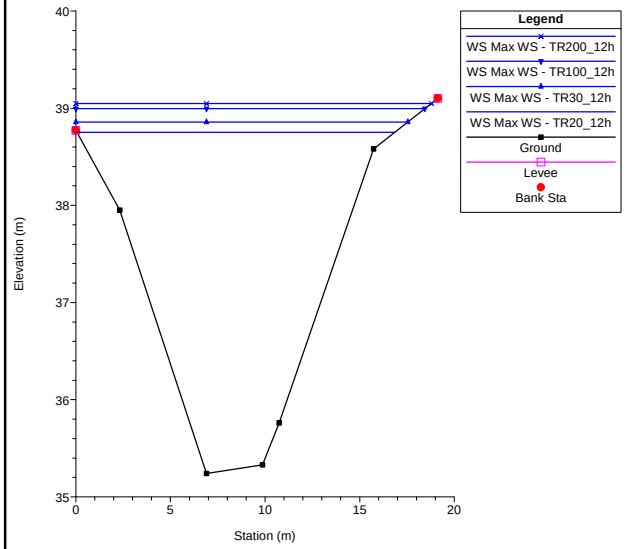


Verifiche Montiloni Plan: 1) TR20_12h 23-Jul-10 2) TR30_12h 26-Jul-10 3) TR100_12h 23-Jul-10 4) TR200_12h 23-Jul-10

River = Montiloni Reach = 1 RS = 73.5 Culv Sottopasso Via Regina Margherita

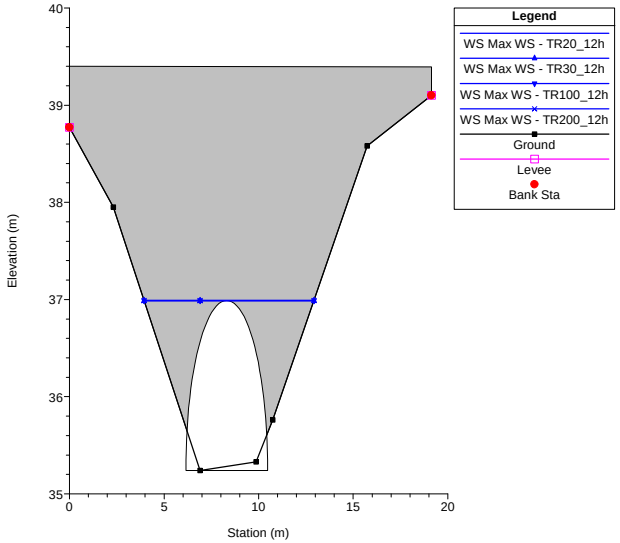


Verifiche Montiloni Plan: 1) TR20_12h 23-Jul-10 2) TR30_12h 26-Jul-10 3) TR100_12h 23-Jul-10 4) TR200_12h 23-Jul-10

River = Montiloni Reach = 1 RS = 73.5 Culv Sottopasso Via Regina Margherita

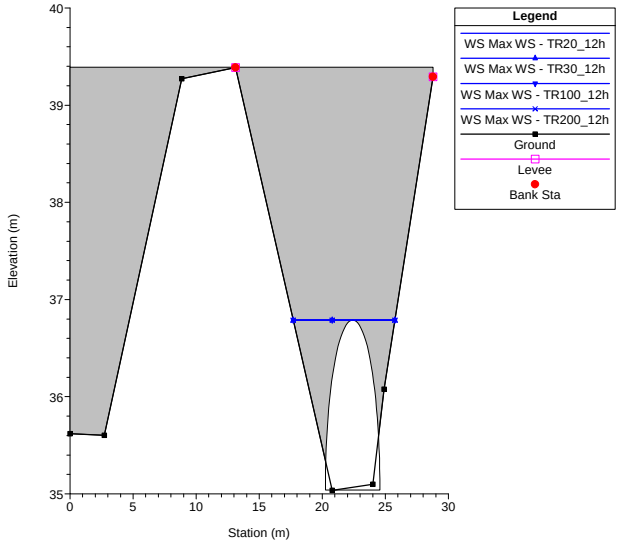


Verifiche Montiloni Plan: 1) TR20_12h 23-Jul-10 2) TR30_12h 26-Jul-10 3) TR100_12h 23-Jul-10 4) TR200_12h 23-Jul-10

River = Montiloni Reach = 1 RS = 73 sez30

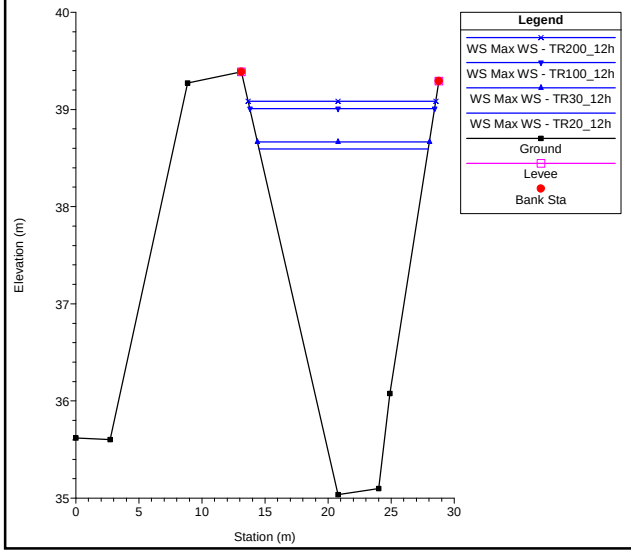


Verifiche Montiloni Plan: 1) TR20_12h 23-Jul-10 2) TR30_12h 26-Jul-10 3) TR100_12h 23-Jul-10 4) TR200_12h 23-Jul-10

River = Montiloni Reach = 1 RS = 72 sez31

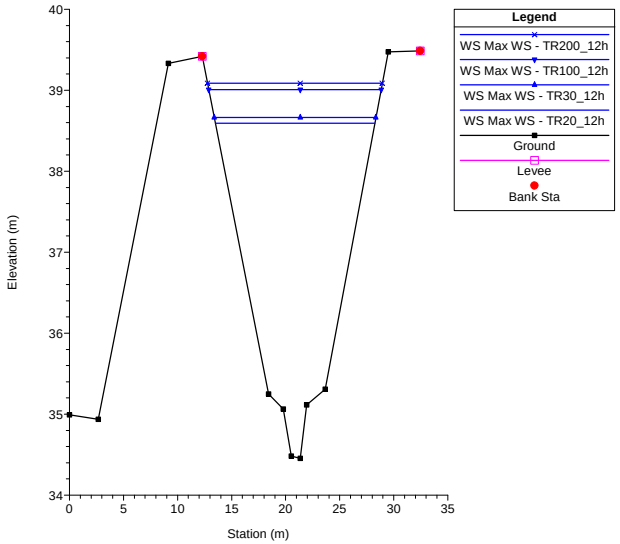


Verifiche Montiloni Plan: 1) TR20_12h 23-Jul-10 2) TR30_12h 26-Jul-10 3) TR100_12h 23-Jul-10 4) TR200_12h 23-Jul-10

River = Montiloni Reach = 1 RS = 71 sez32

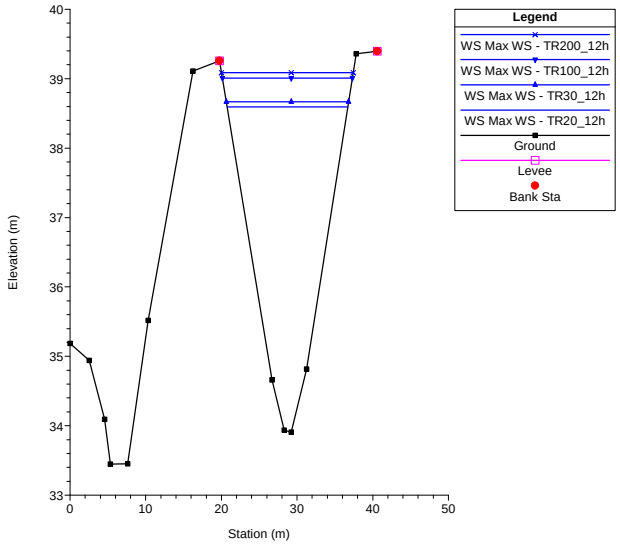

Verifiche Montiloni Plan: 1) TR20_12h 23-Jul-10 2) TR30_12h 26-Jul-10 3) TR100_12h 23-Jul-10 4) TR200_12h 23-Jul-10

River = Montiloni Reach = 1 RS = 70 sez33

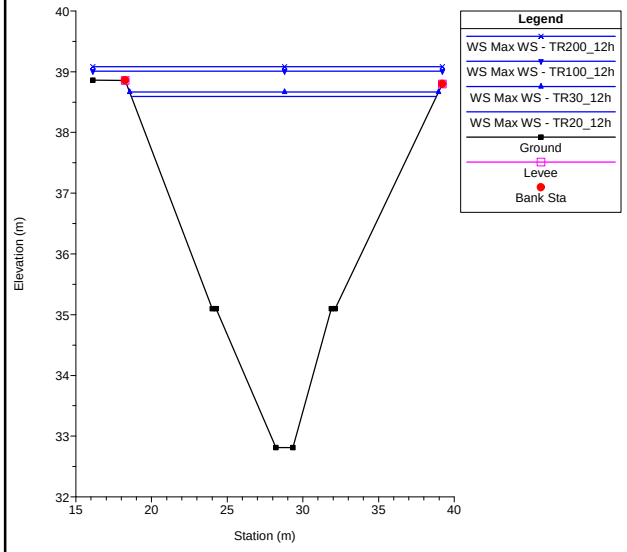


Verifiche Montiloni Plan: 1) TR20_12h 23-Jul-10 2) TR30_12h 26-Jul-10 3) TR100_12h 23-Jul-10 4) TR200_12h 23-Jul-10

River = Montiloni Reach = 1 RS = 69.7 BR Ponte pedonale sbocco Ombrone

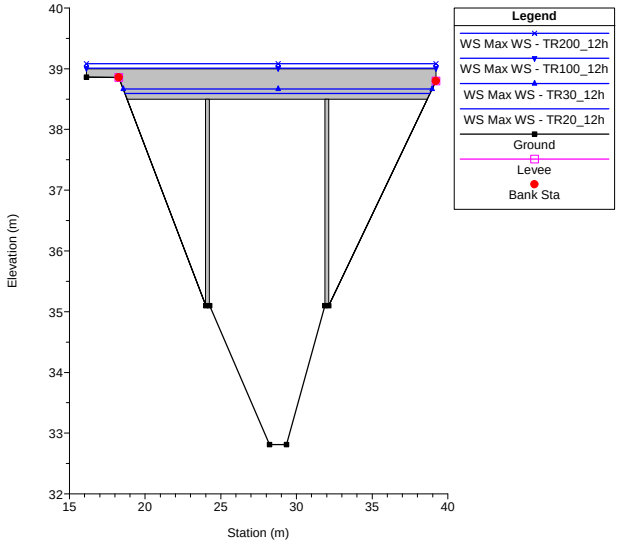


Verifiche Montiloni Plan: 1) TR20_12h 23-Jul-10 2) TR30_12h 26-Jul-10 3) TR100_12h 23-Jul-10 4) TR200_12h 23-Jul-10

River = Montiloni Reach = 1 RS = 69.7 BR Ponte pedonale sbocco Ombrone

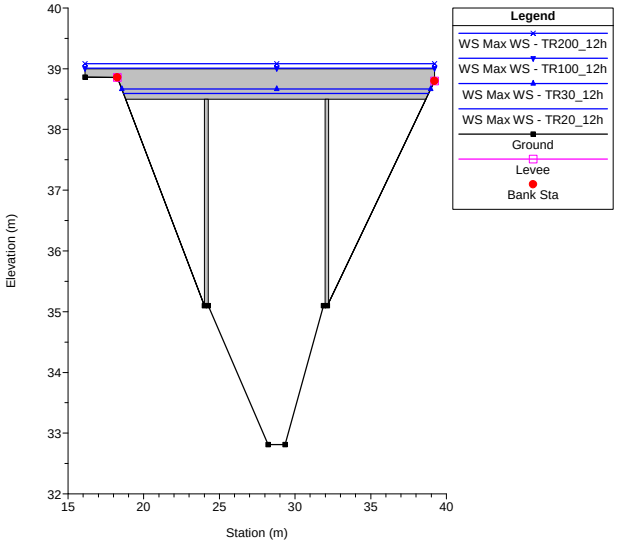


Verifiche Montiloni Plan: 1) TR20_12h 23-Jul-10 2) TR30_12h 26-Jul-10 3) TR100_12h 23-Jul-10 4) TR200_12h 23-Jul-10

River = Montiloni Reach = 1 RS = 69.5 sez33_copiata_valle

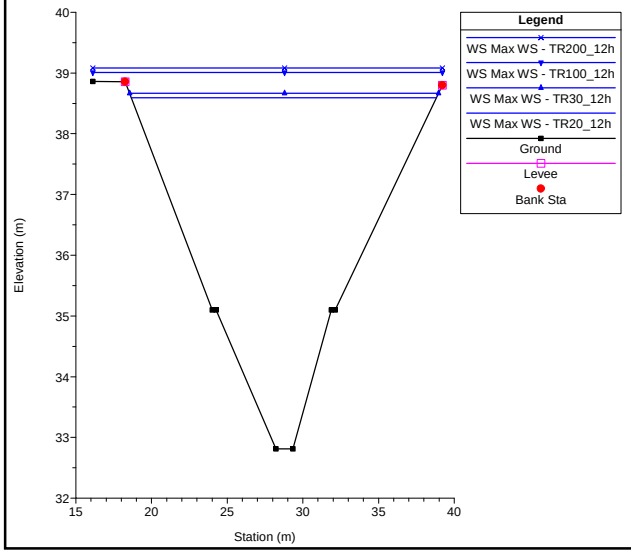


Verifiche Montiloni Plan: 1) TR20_12h 23-Jul-10 2) TR30_12h 26-Jul-10 3) TR100_12h 23-Jul-10 4) TR200_12h 23-Jul-10

River = Montiloni Reach = 1 RS = 69 sez33_traslata_vert_valle

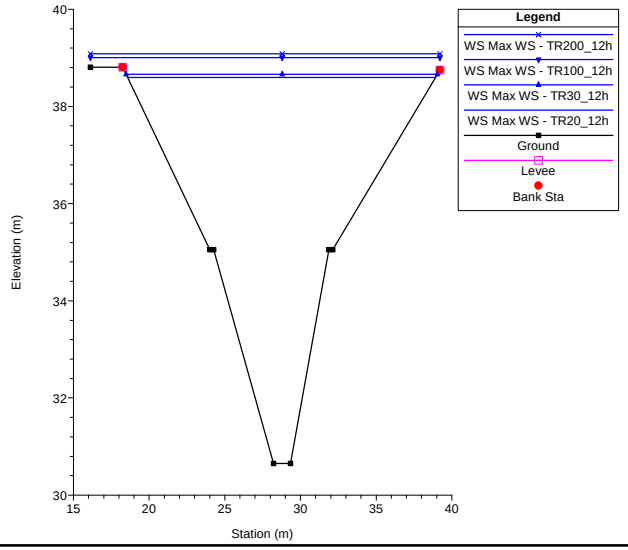

# SEZIONI TORRENTE OMBRONE

River = TORRENTE_OMBRONE Reach = TORRENTE_OMBRONE RS = 245 OM280_NR

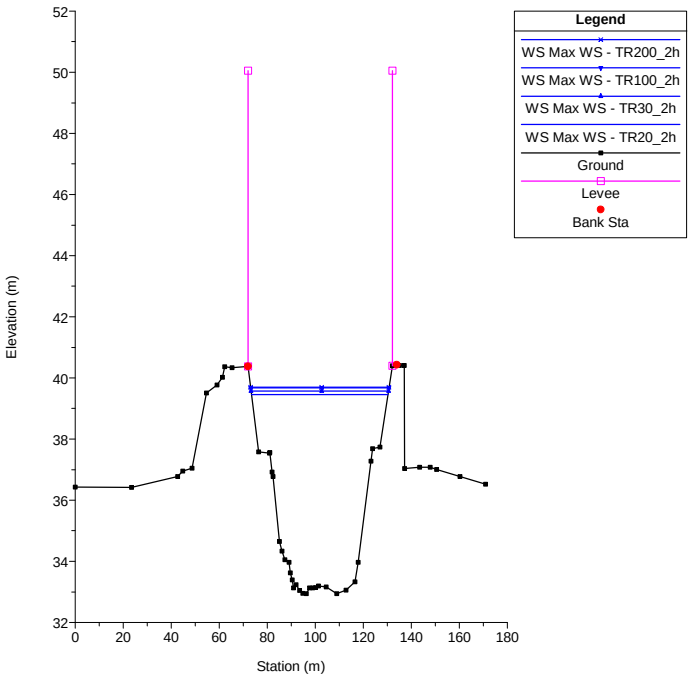


River = TORRENTE_OMBRONE Reach = TORRENTE_OMBRONE RS = 244 OM280_NR

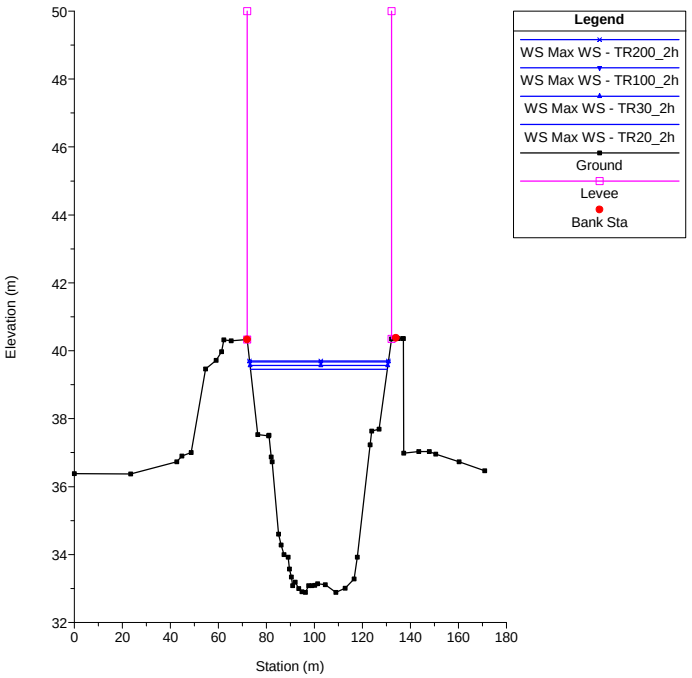


River = TORRENTE_OMBRONE Reach = TORRENTE_OMBRONE RS = 243 OM279_NR

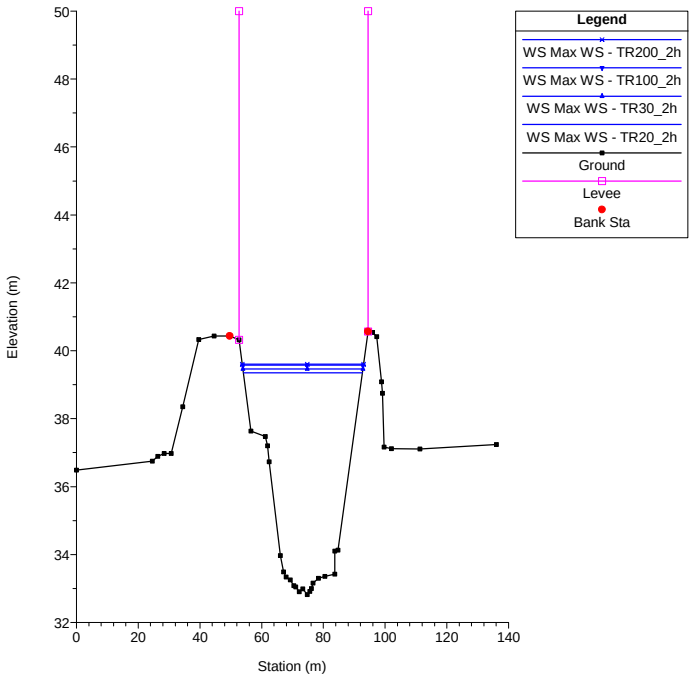


River = TORRENTE_OMBRONE Reach = TORRENTE_OMBRONE RS = 241 OM277_NR

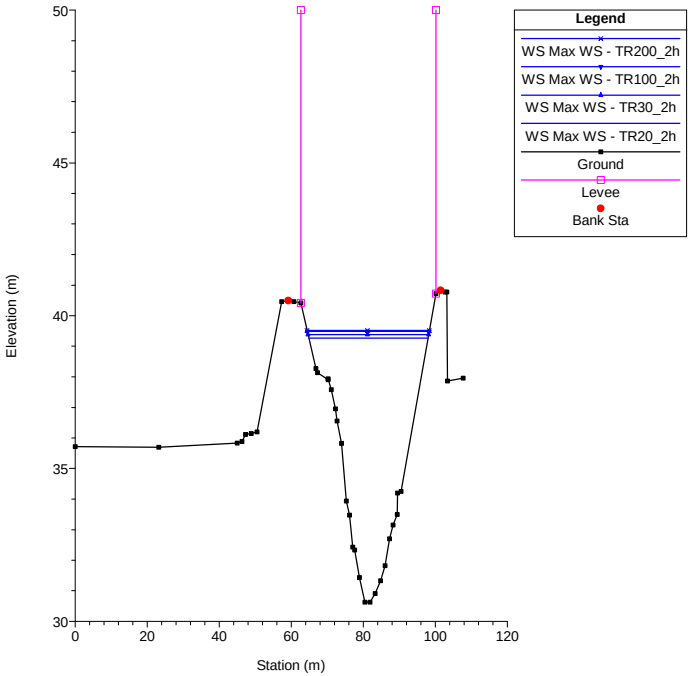


River = TORRENTE_OMBRONE Reach = TORRENTE_OMBRONE RS = 238 OM274_NR

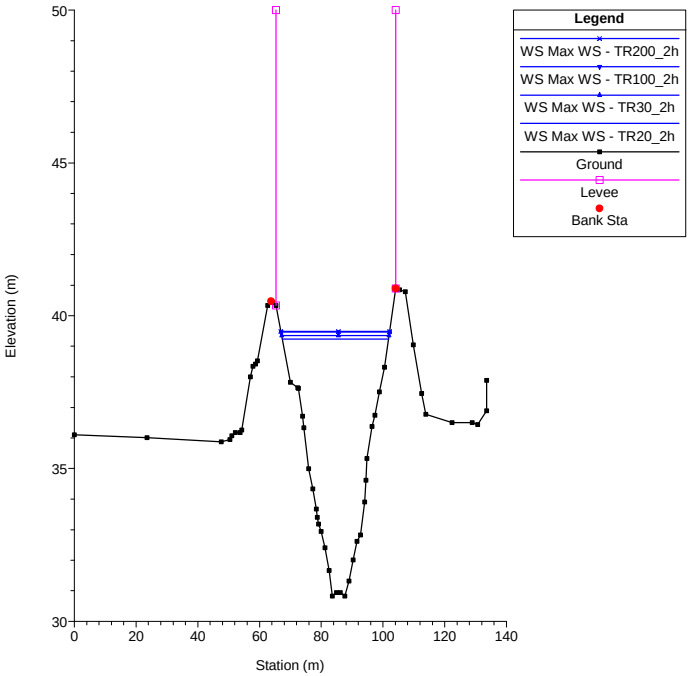


River = TORRENTE_OMBRONE Reach = TORRENTE_OMBRONE RS = 237 OM273_NR

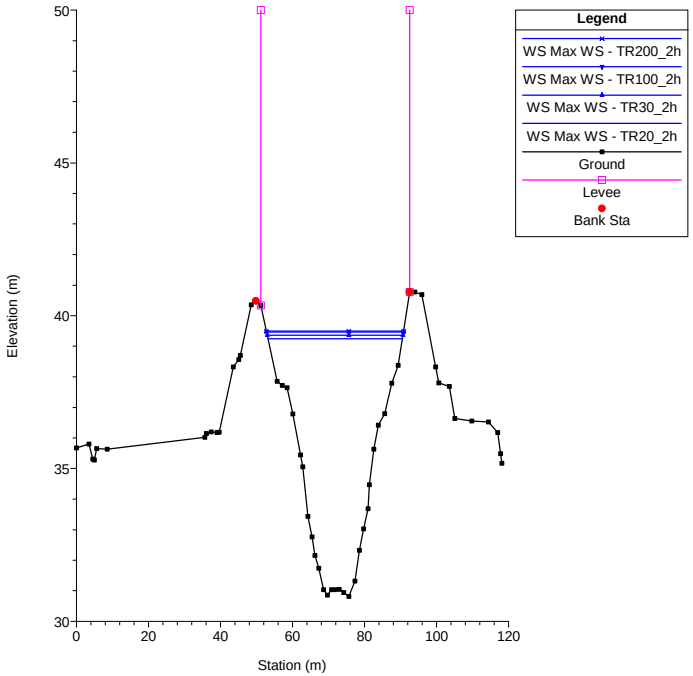

River = TORRENTE_OMBRONE Reach = TORRENTE_OMBRONE RS = 222 OM258_NR

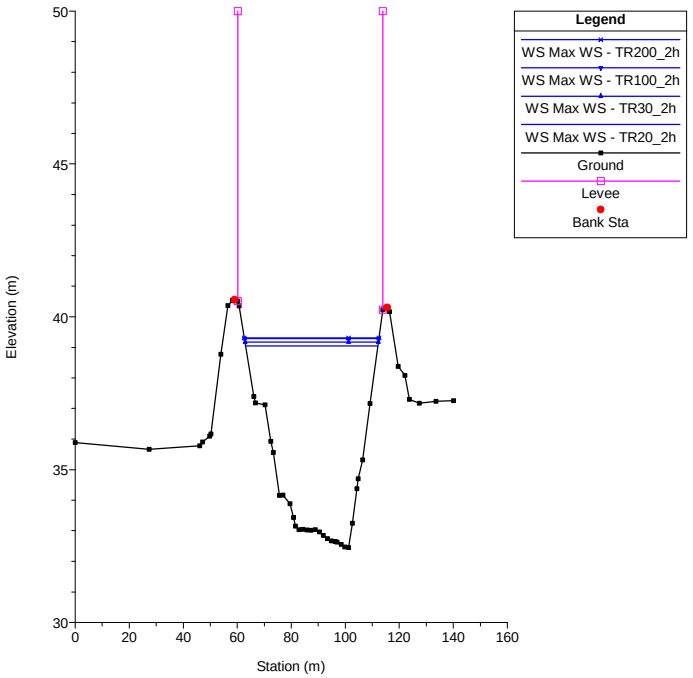


River = TORRENTE_OMBRONE Reach = TORRENTE_OMBRONE RS = 221 OM257_NR

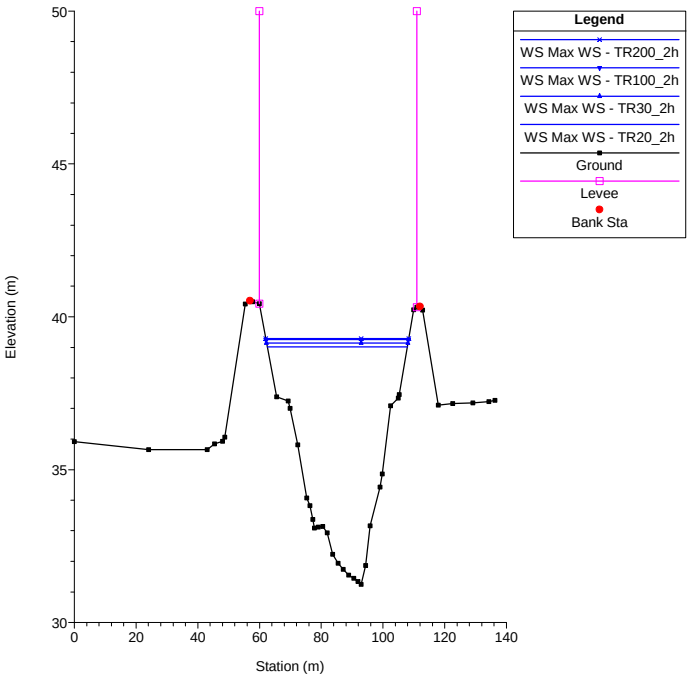


River = TORRENTE_OMBRONE Reach = TORRENTE_OMBRONE RS = 220 OM256_NR

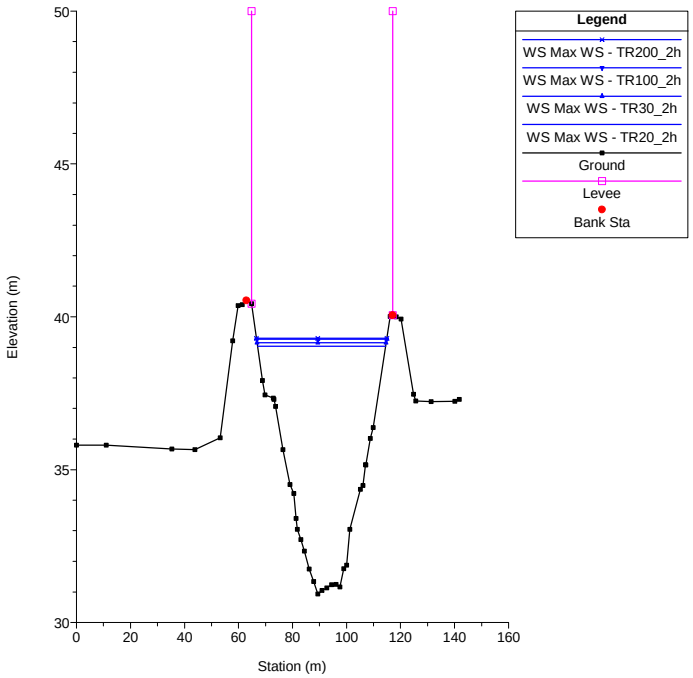


River = TORRENTE_OMBRONE Reach = TORRENTE_OMBRONE RS = 219 OM255_NR

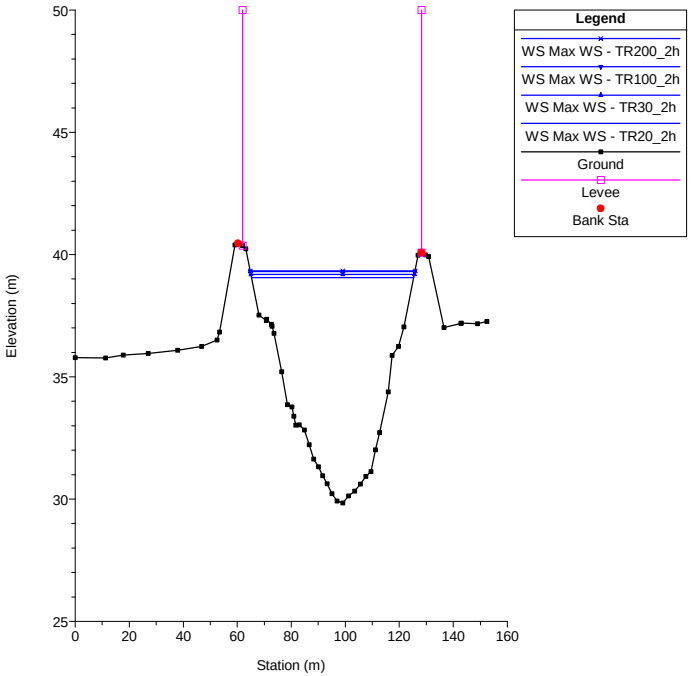


River = TORRENTE_OMBRONE Reach = TORRENTE_OMBRONE RS = 218 OM254_NR

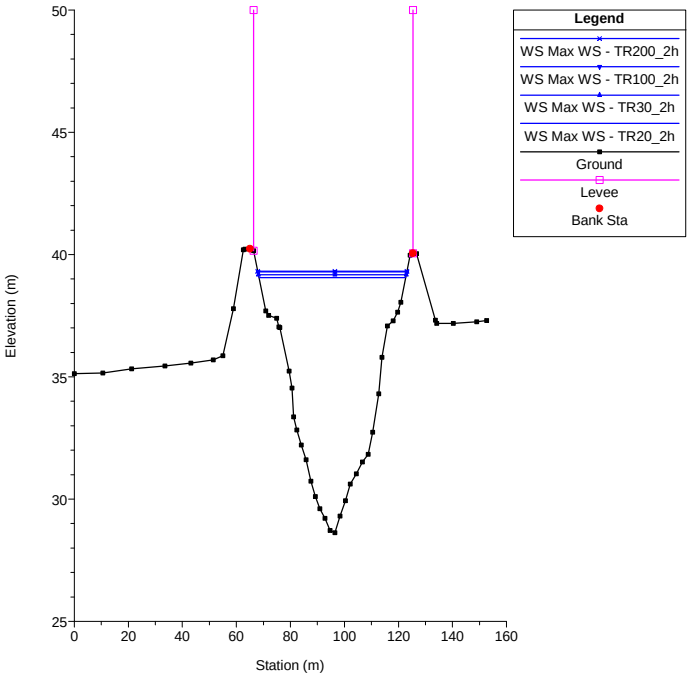


River = TORRENTE_OMBRONE Reach = TORRENTE_OMBRONE RS = 216 OM252_NR

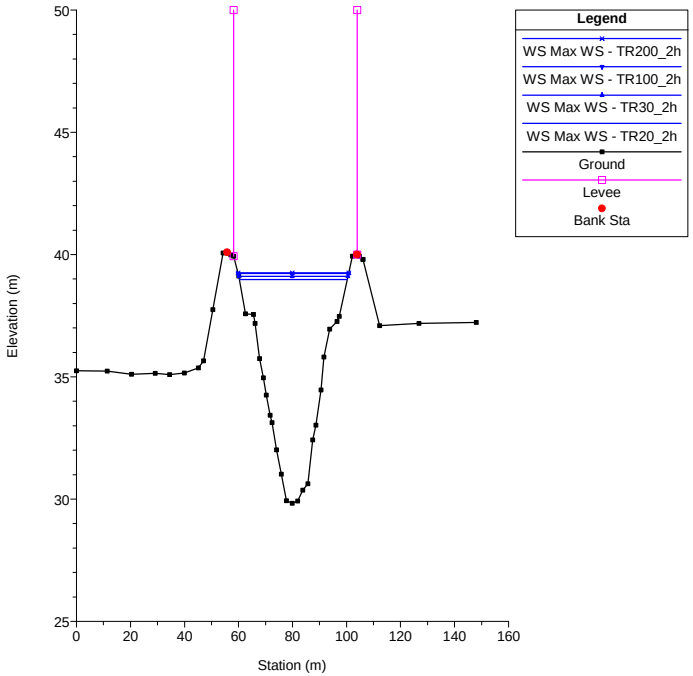

River = TORRENTE_OMBRONE Reach = TORRENTE_OMBRONE RS = 236 OM272_NR

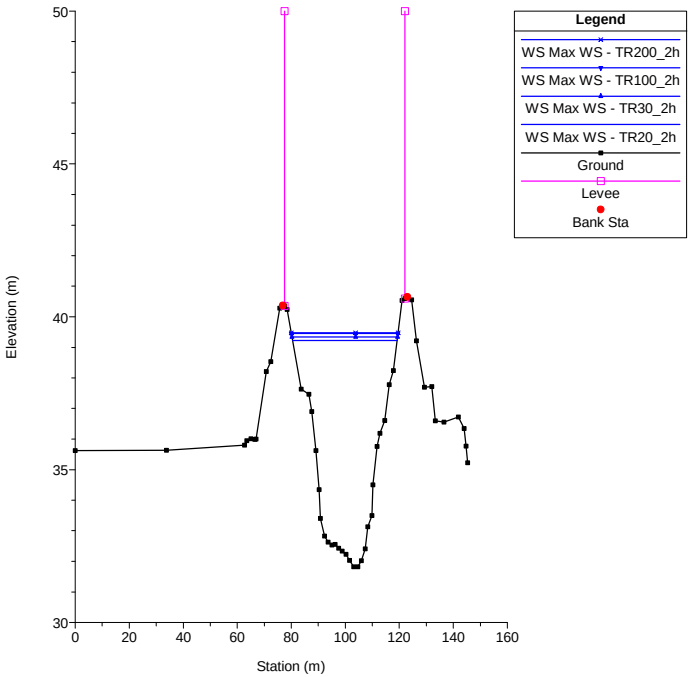


River = TORRENTE_OMBRONE Reach = TORRENTE_OMBRONE RS = 235 OM271_NR

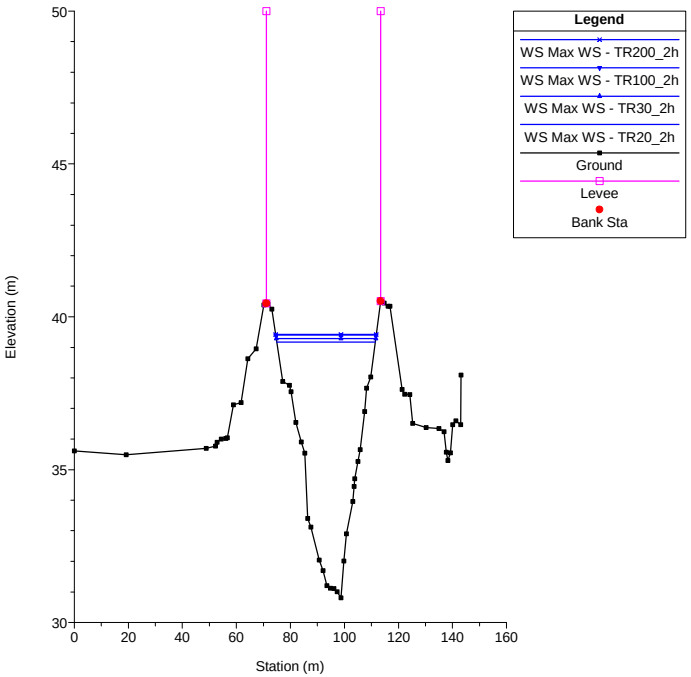


River = TORRENTE_OMBRONE Reach = TORRENTE_OMBRONE RS = 233 OM269_NR

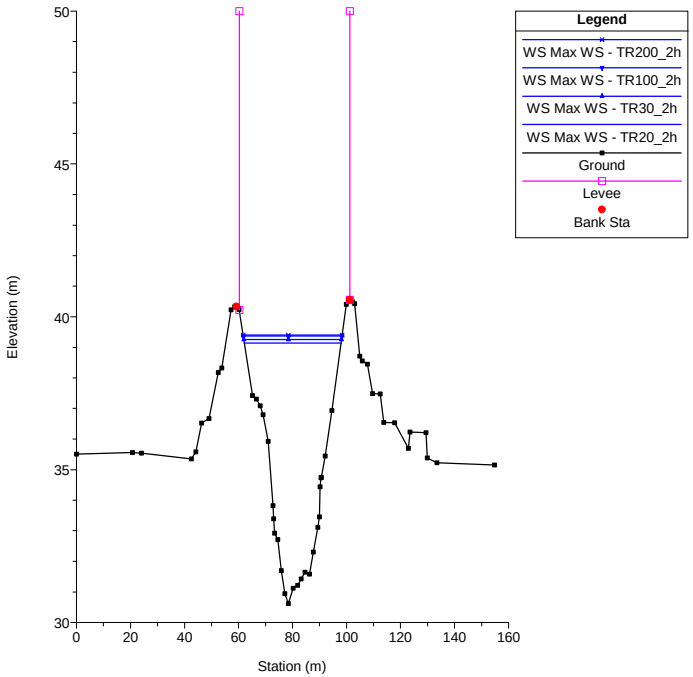


River = TORRENTE_OMBRONE Reach = TORRENTE_OMBRONE RS = 232 OM267_2_NR

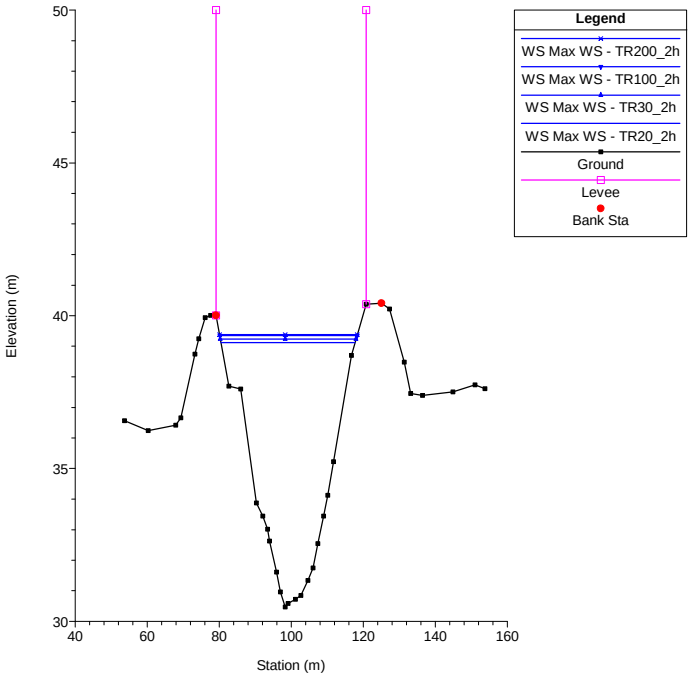


River = TORRENTE_OMBRONE Reach = TORRENTE_OMBRONE RS = 231.5 BR

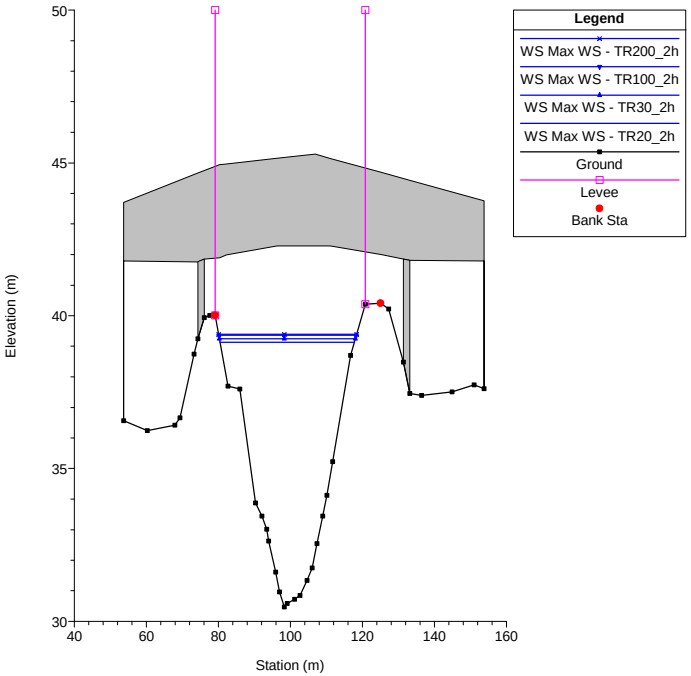


River = TORRENTE_OMBRONE Reach = TORRENTE_OMBRONE RS = 231.5 BR

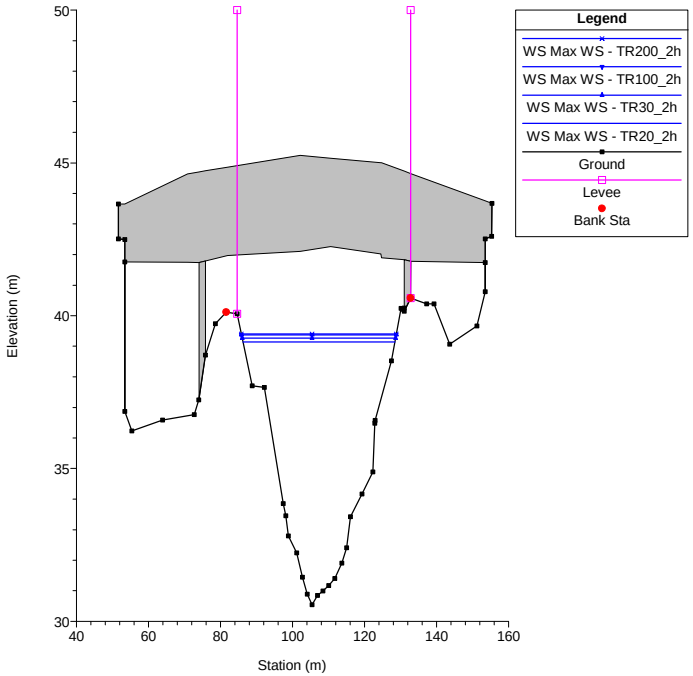

River = TORRENTE_OMBRONE Reach = TORRENTE_OMBRONE RS = 231 OM267_NR

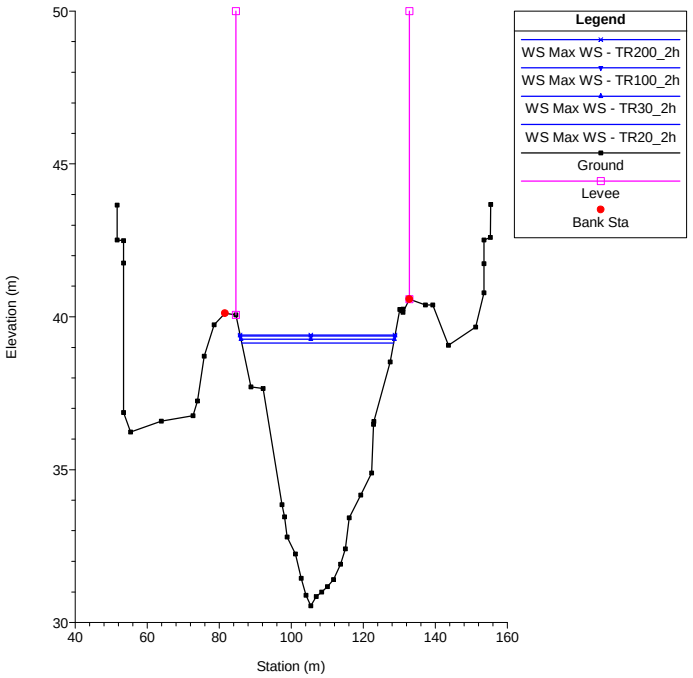


River = TORRENTE_OMBRONE Reach = TORRENTE_OMBRONE RS = 230 OM266_NR

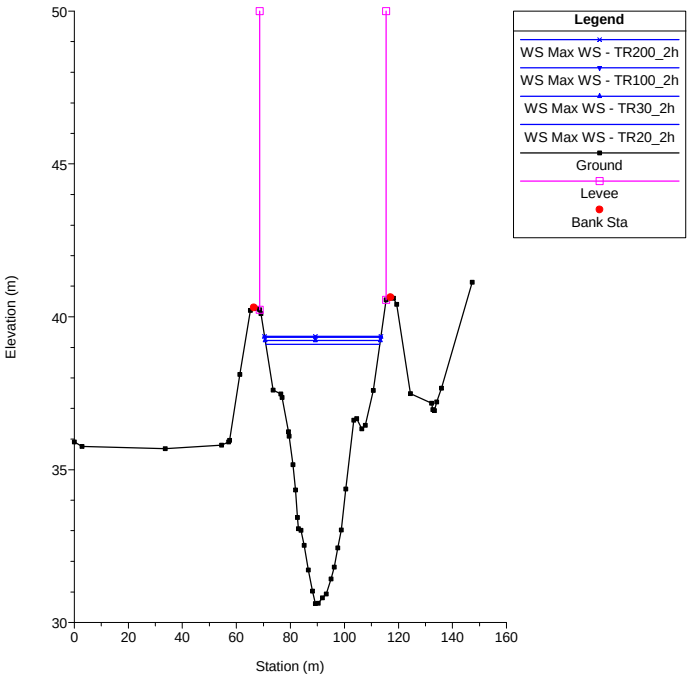


River = TORRENTE_OMBRONE Reach = TORRENTE_OMBRONE RS = 227 OM263_NR

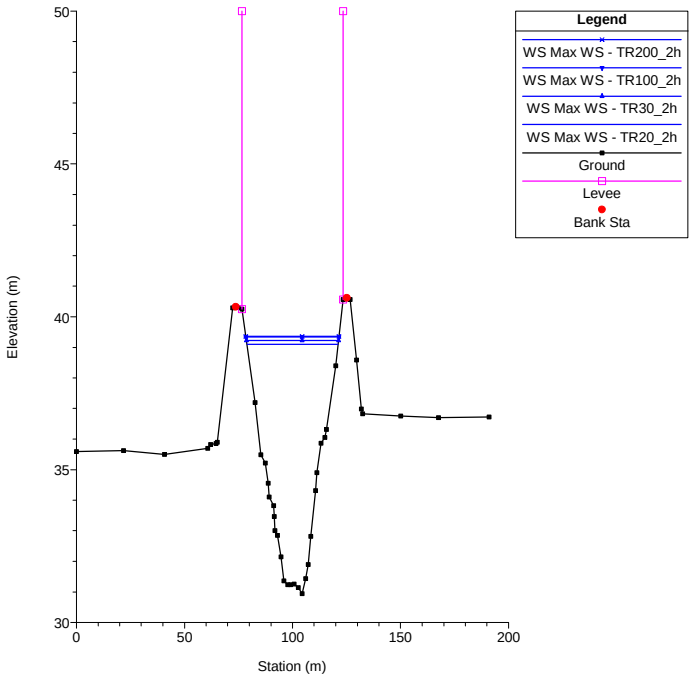


River = TORRENTE_OMBRONE Reach = TORRENTE_OMBRONE RS = 226 OM262_NR

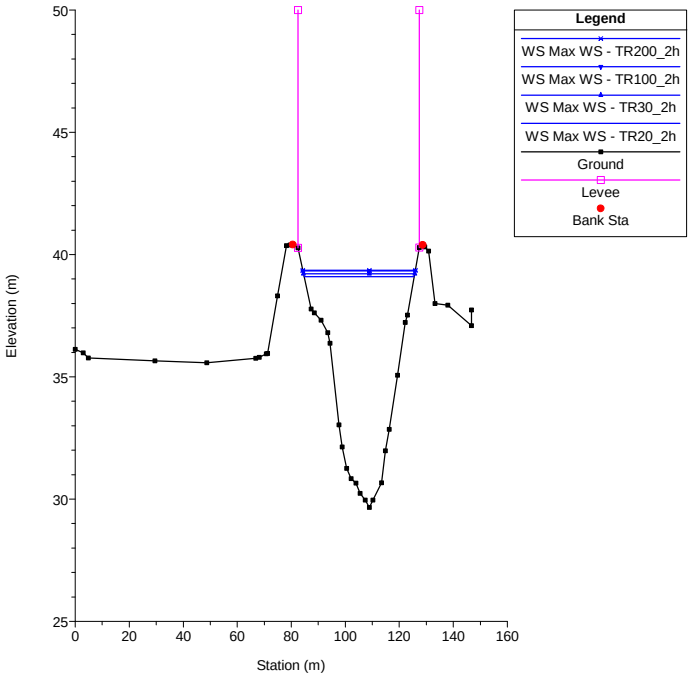


River = TORRENTE_OMBRONE Reach = TORRENTE_OMBRONE RS = 225 OM261_NR

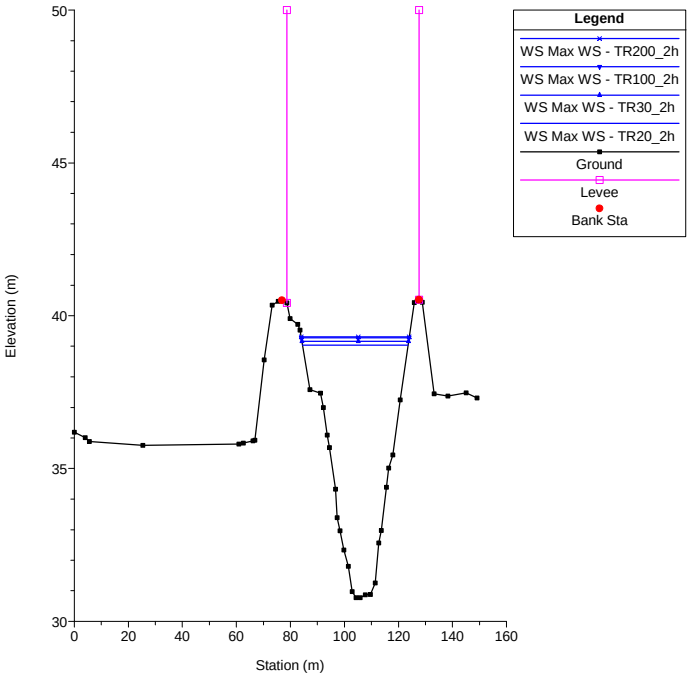


River = TORRENTE_OMBRONE Reach = TORRENTE_OMBRONE RS = 223 OM259_NR

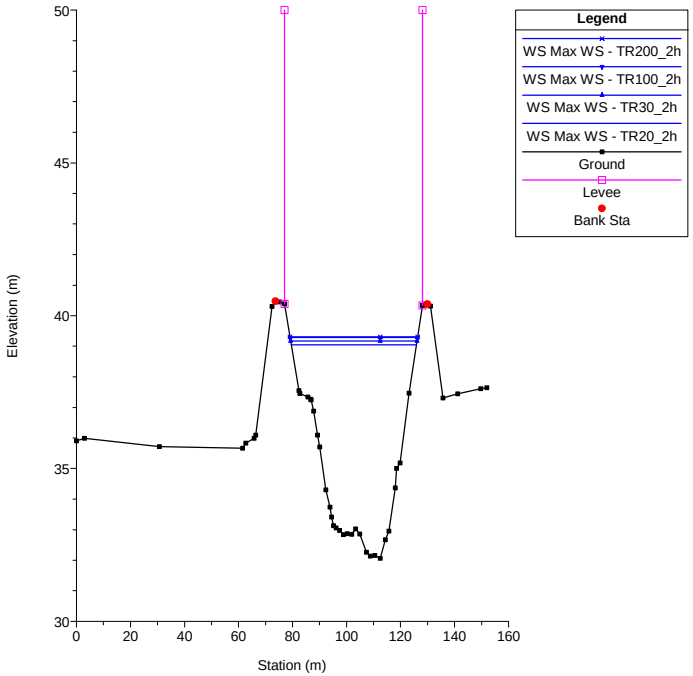

River = TORRENTE_OMBRONE Reach = TORRENTE_OMBRONE RS = 215 OM251_NR

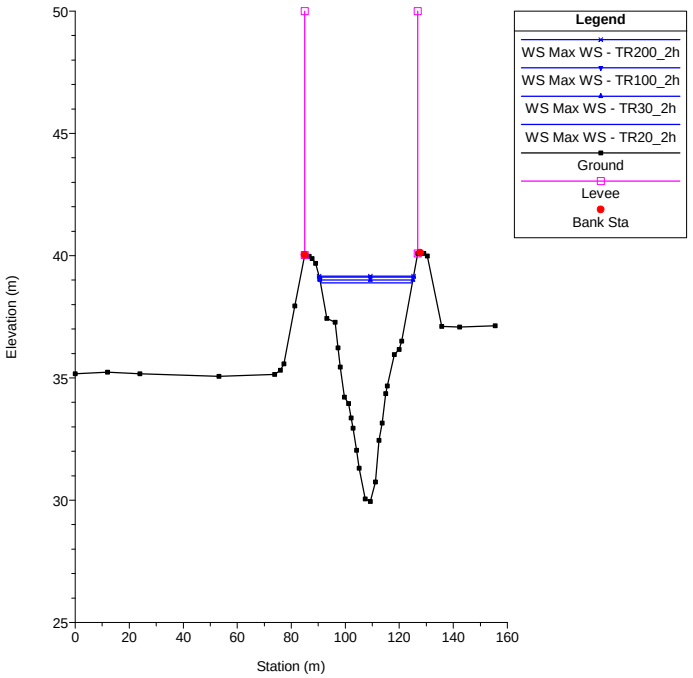


River = TORRENTE_OMBRONE Reach = TORRENTE_OMBRONE RS = 214 OM250_NR

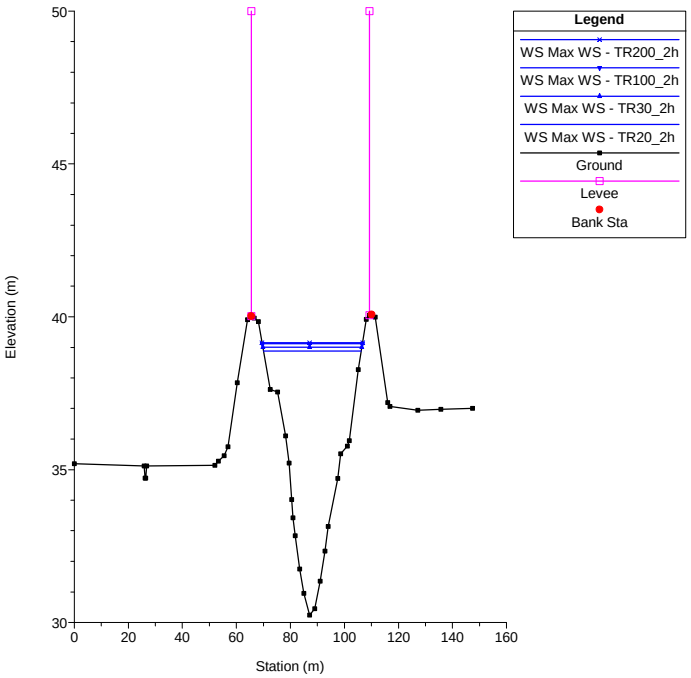


River = TORRENTE_OMBRONE Reach = TORRENTE_OMBRONE RS = 212 OM247_1PO

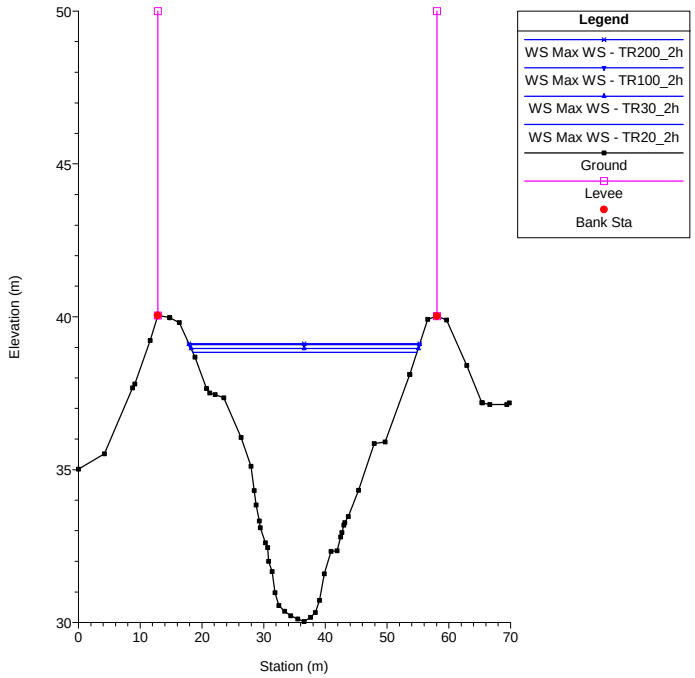


River = TORRENTE_OMBRONE Reach = TORRENTE_OMBRONE RS = 211 OM245PO

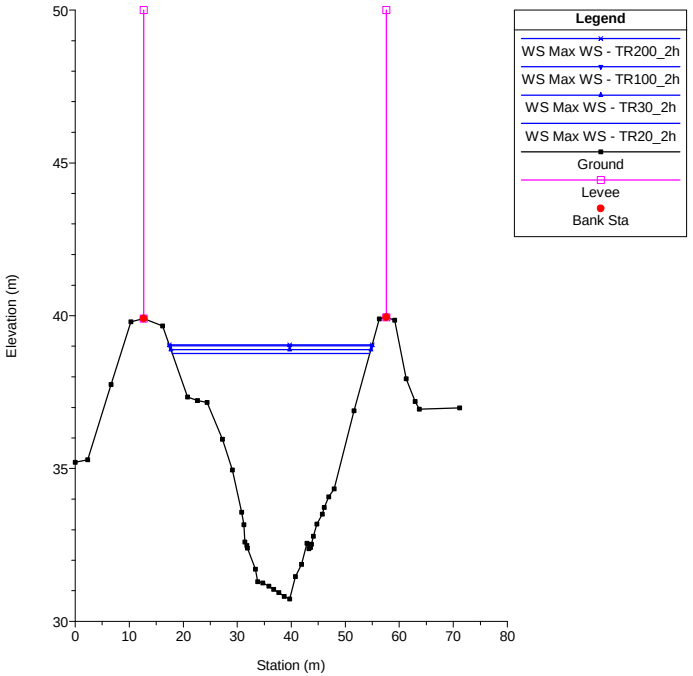

River = TORRENTE_OMBRONE Reach = OMBR_VALLE_FURBA RS = 210.5 SEZ 211 TRASLATA DI

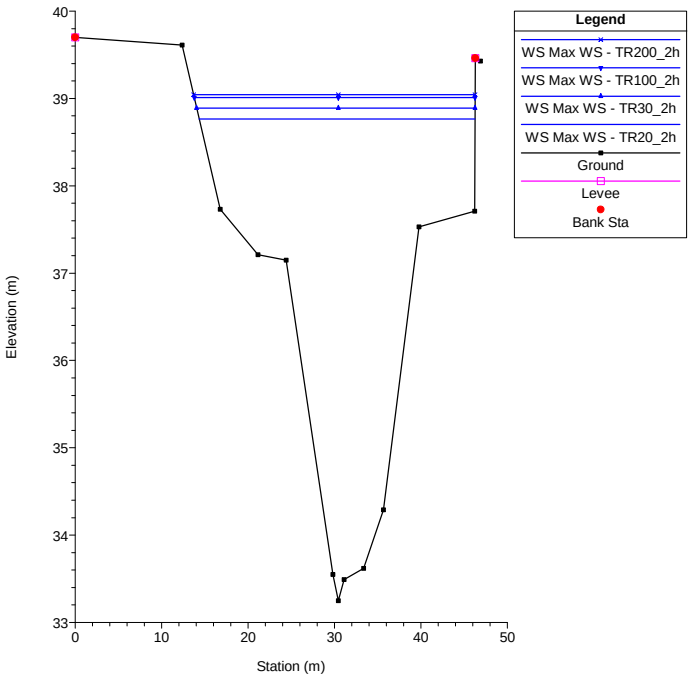


River = TORRENTE_OMBRONE Reach = OMBR_VALLE_FURBA RS = 210 OM241PO

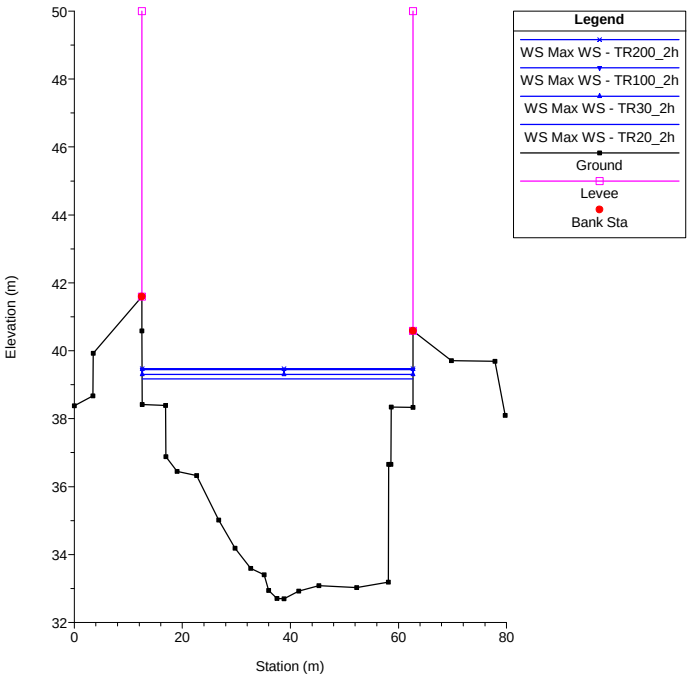


River = TORRENTE_OMBRONE Reach = OMBR_VALLE_FURBA RS = 209 BR

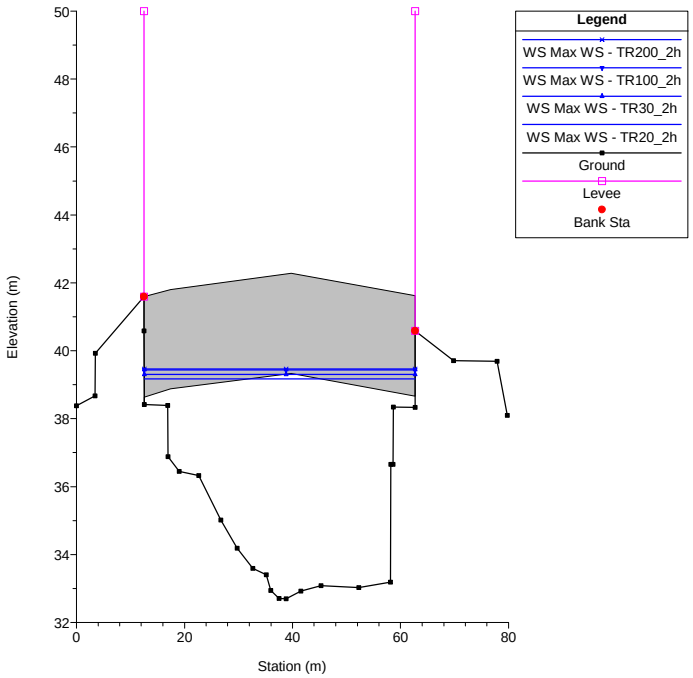


River = TORRENTE_OMBRONE Reach = OMBR_VALLE_FURBA RS = 209 BR

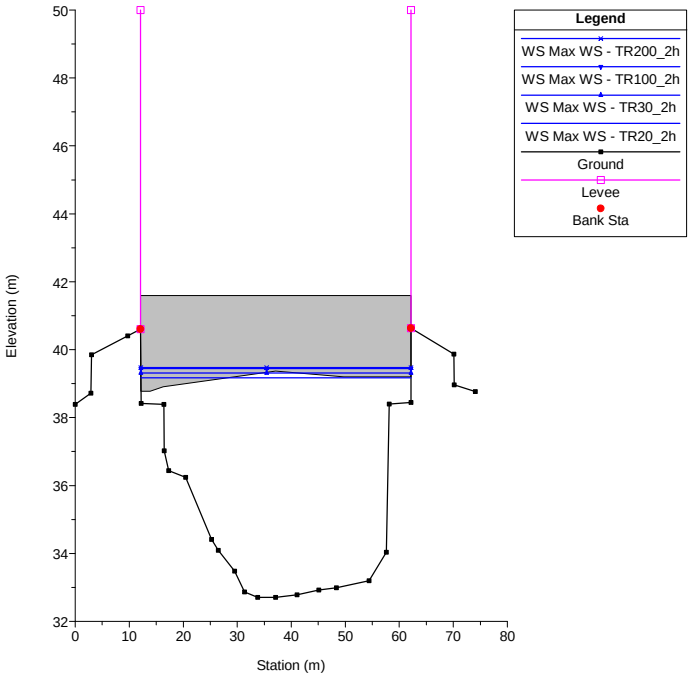


River = TORRENTE_OMBRONE Reach = OMBR_VALLE_FURBA RS = 208 OM240PO

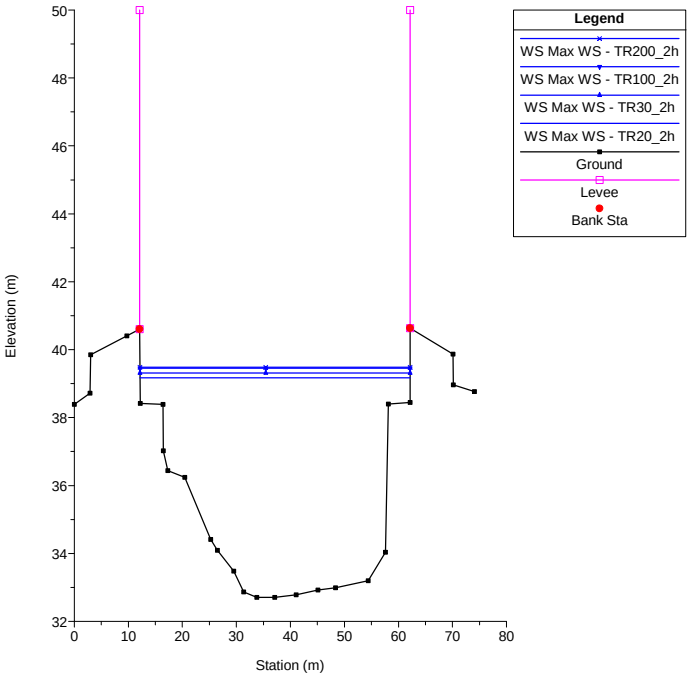


River = TORRENTE_OMBRONE Reach = OMBR_VALLE_FURBA RS = 207 OM237_1PO

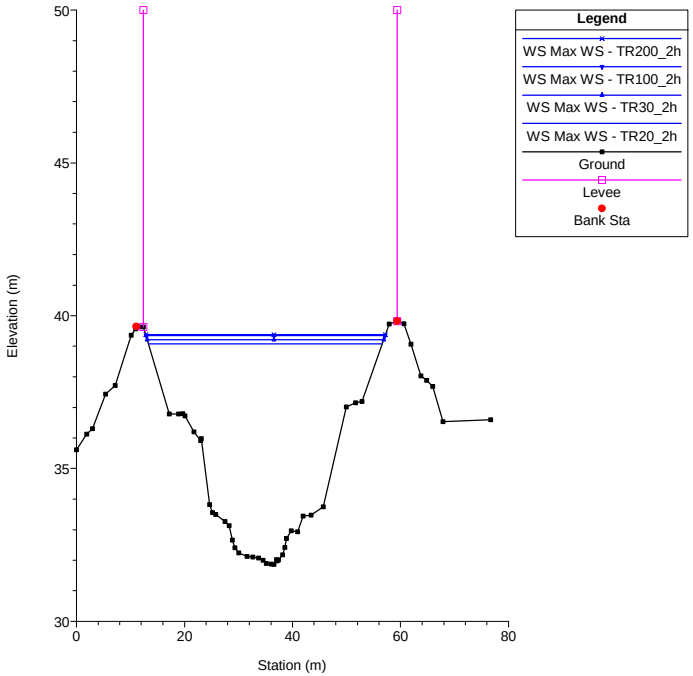

River = TORRENTE_OMBRONE Reach = OMBR_VALLE_FURBA RS = 196 OM214_1PO

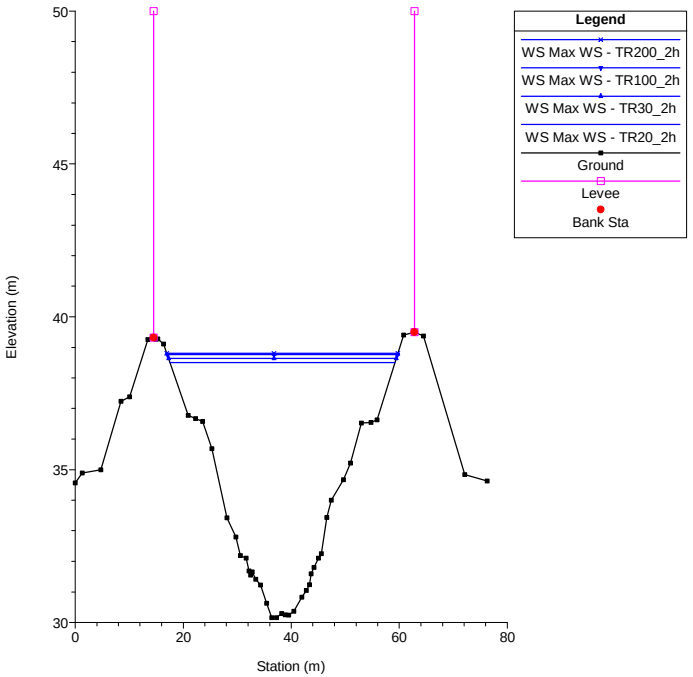


River = TORRENTE_OMBRONE Reach = OMBR_VALLE_FURBA RS = 195 OM213_1PO

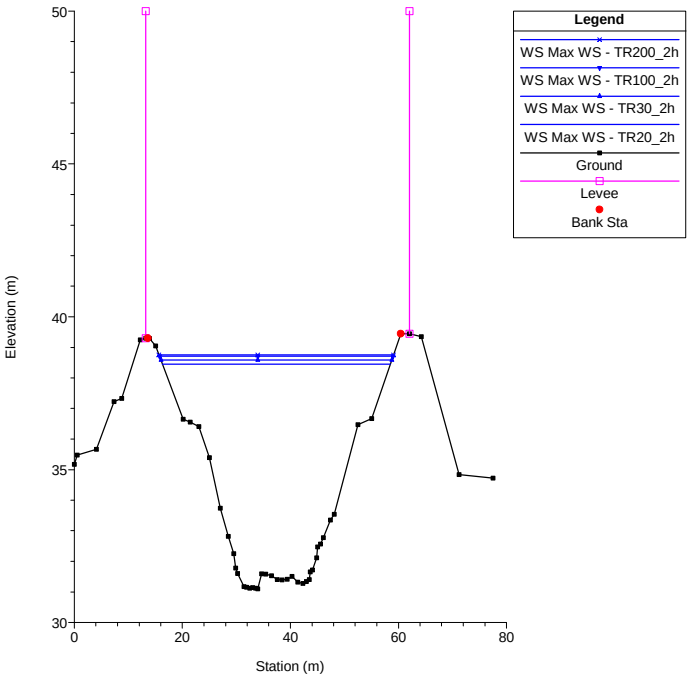


River = TORRENTE_OMBRONE Reach = OMBR_VALLE_FURBA RS = 194 OM213PO

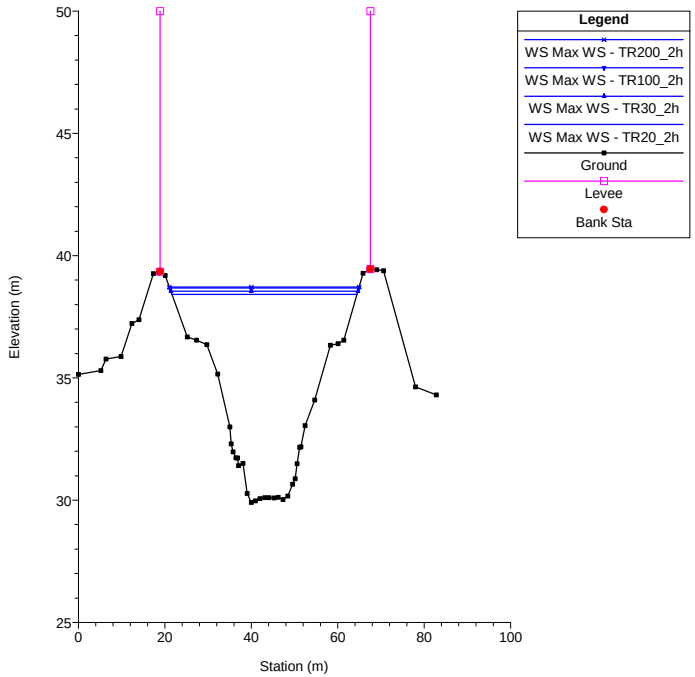


River = TORRENTE_OMBRONE Reach = OMBR_VALLE_FURBA RS = 193 OM211_1PO

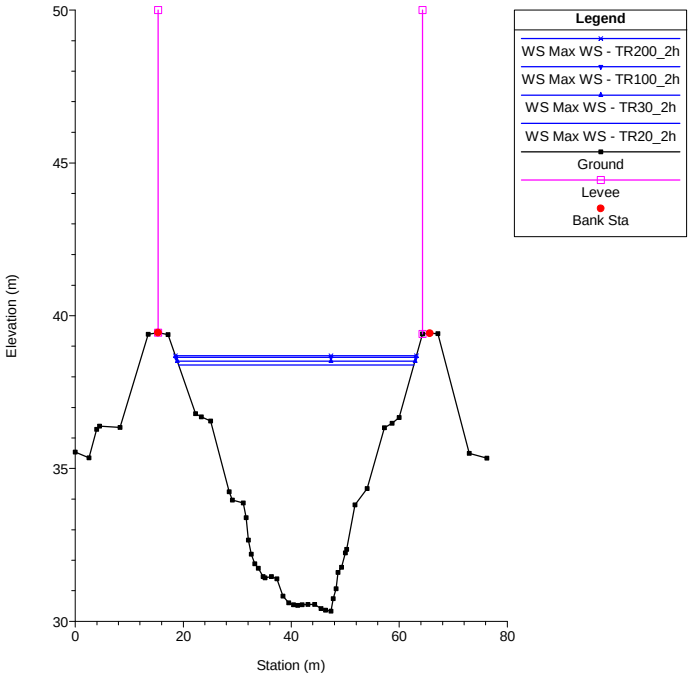


River = TORRENTE_OMBRONE Reach = OMBR_VALLE_FURBA RS = 192 OM208_2PO

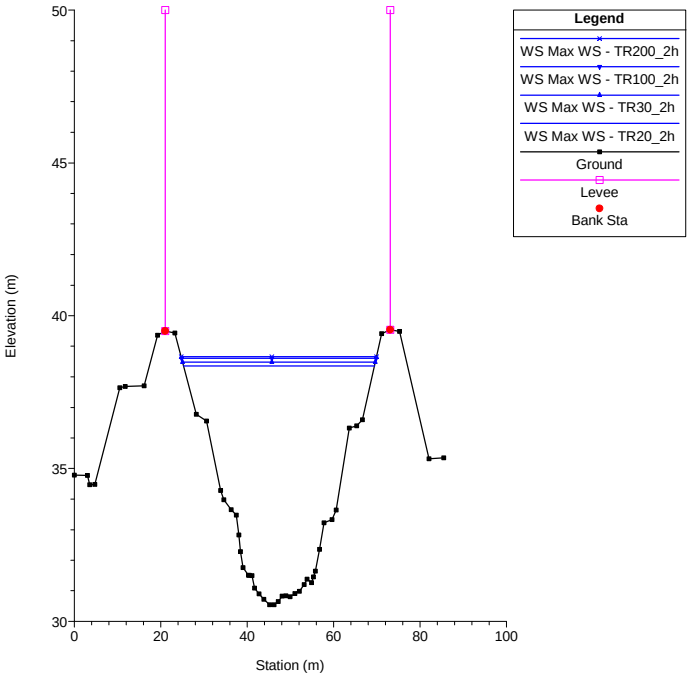

River = TORRENTE_OMBRONE Reach = OMBR_VALLE_FURBA RS = 206 OM236_1PO

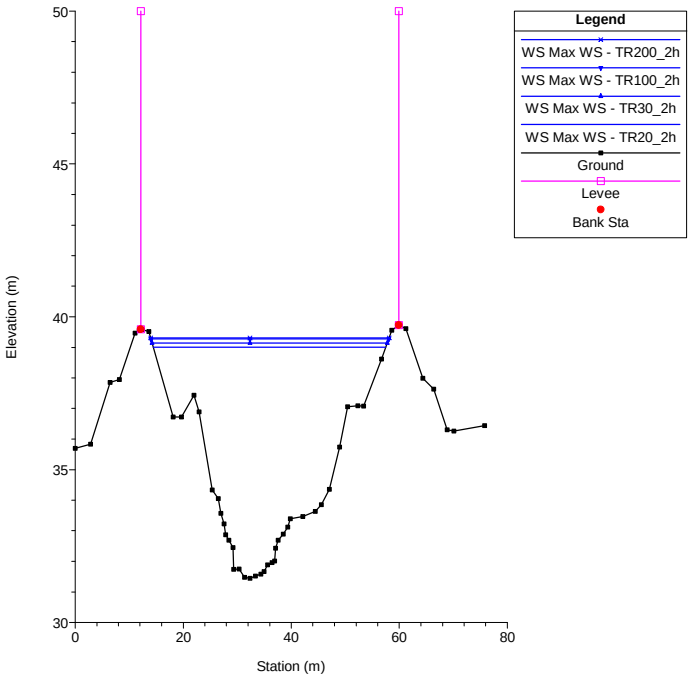


River = TORRENTE_OMBRONE Reach = OMBR_VALLE_FURBA RS = 205 OM234_1PO

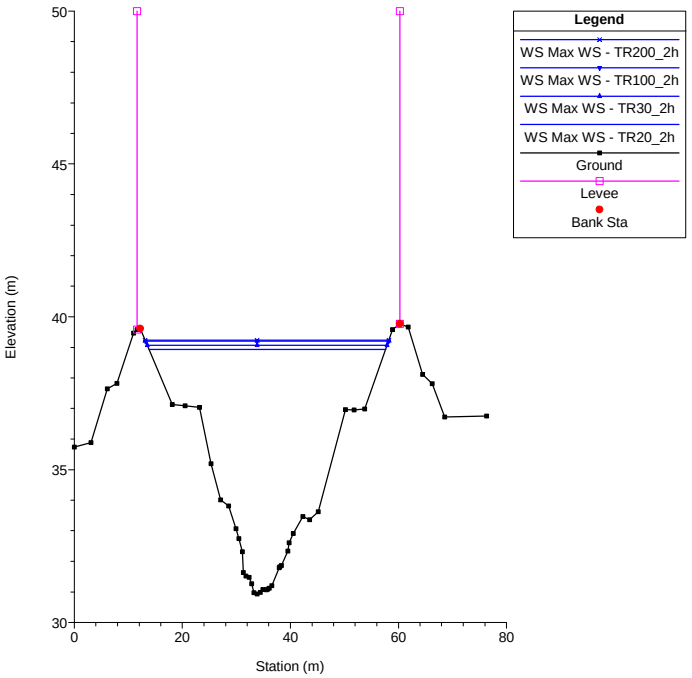


River = TORRENTE_OMBRONE Reach = OMBR_VALLE_FURBA RS = 204 OM232_1PO

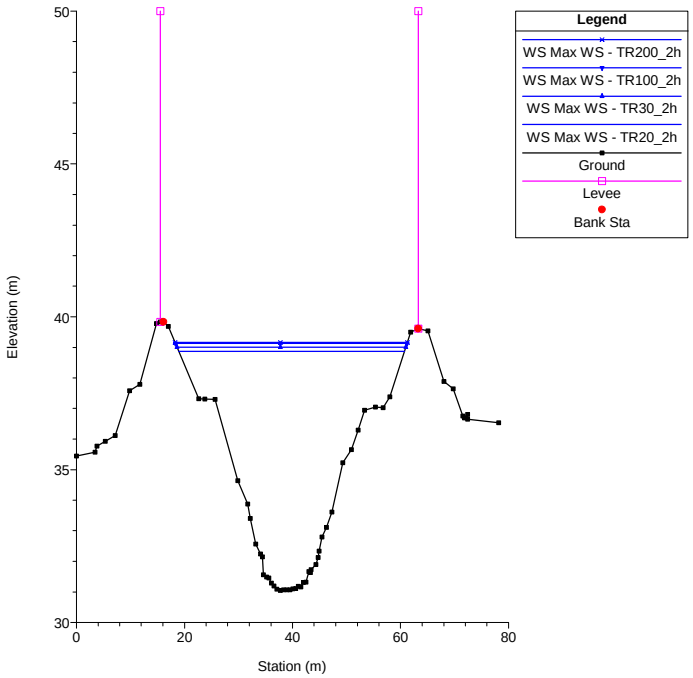


River = TORRENTE_OMBRONE Reach = OMBR_VALLE_FURBA RS = 203 OM231_1PO

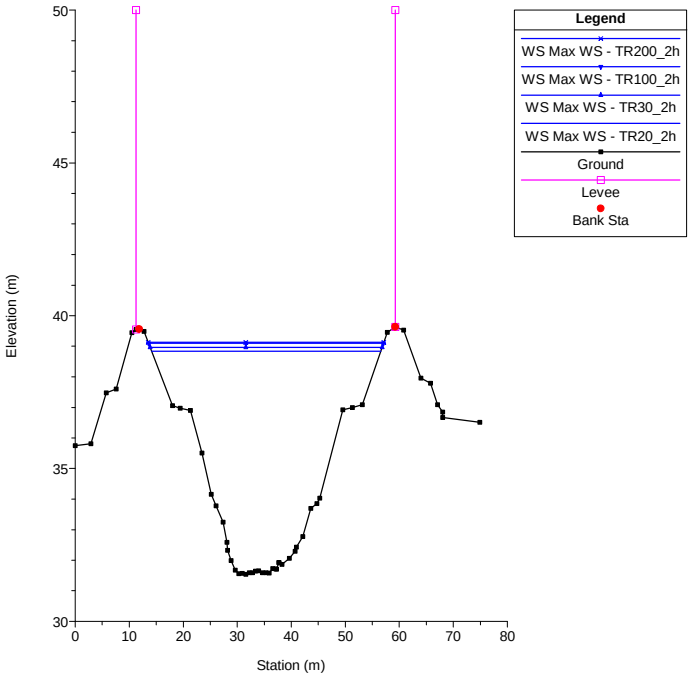


River = TORRENTE_OMBRONE Reach = OMBR_VALLE_FURBA RS = 202 OM229_1PO

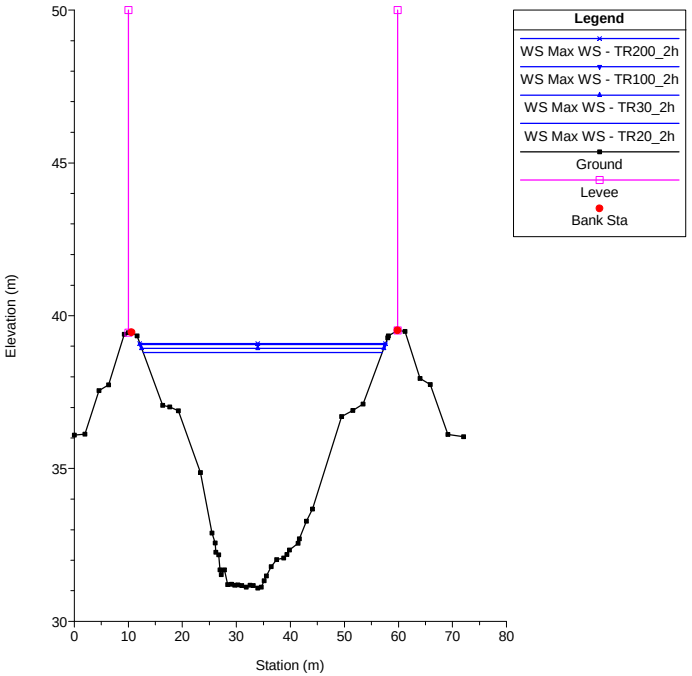


River = TORRENTE_OMBRONE Reach = OMBR_VALLE_FURBA RS = 201 OM228PO

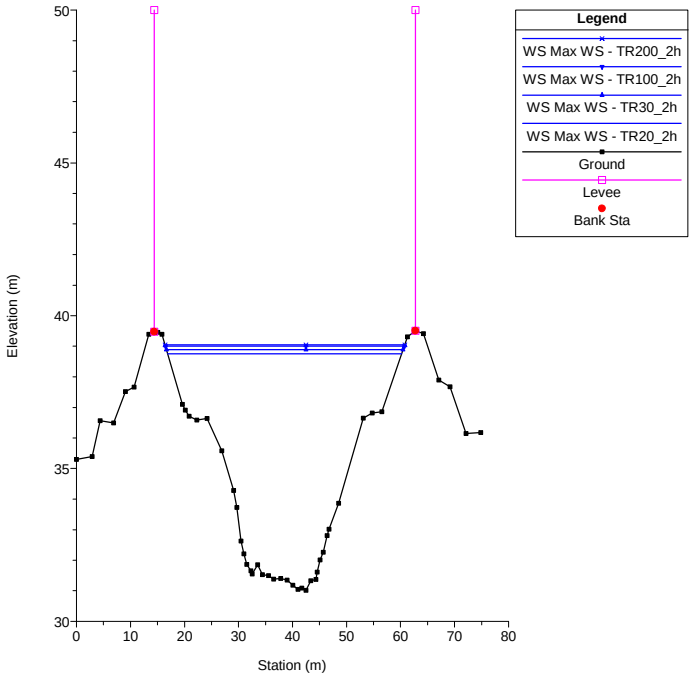

River = TORRENTE_OMBRONE Reach = OMBR_VALLE_FURBA RS = 200 OM226PO

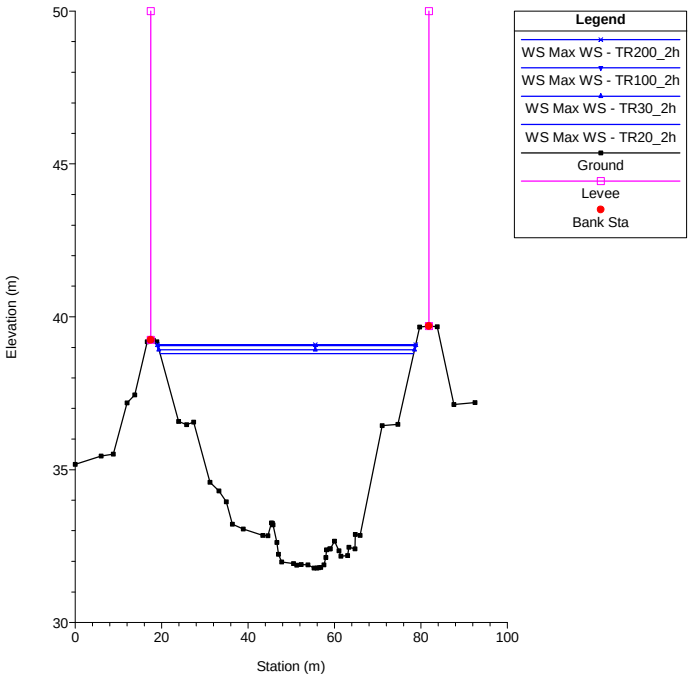


River = TORRENTE_OMBRONE Reach = OMBR_VALLE_FURBA RS = 199.7 OM225_NR

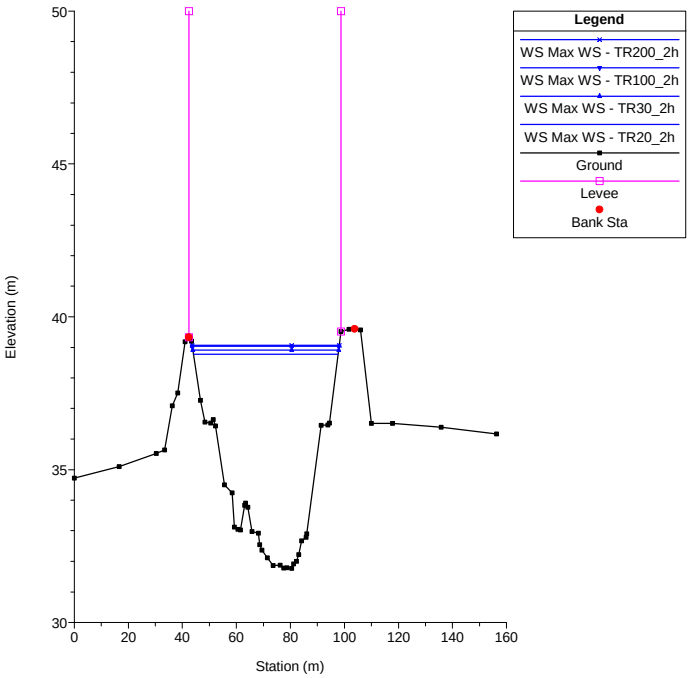


River = TORRENTE_OMBRONE Reach = OMBR_VALLE_FURBA RS = 199.3 OM222_NR

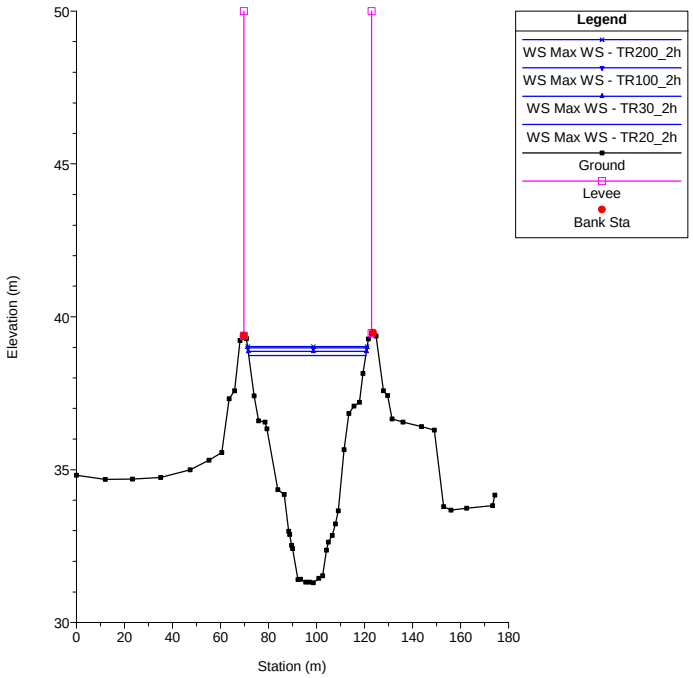


River = TORRENTE_OMBRONE Reach = OMBR_VALLE_FURBA RS = 199 OM221PO

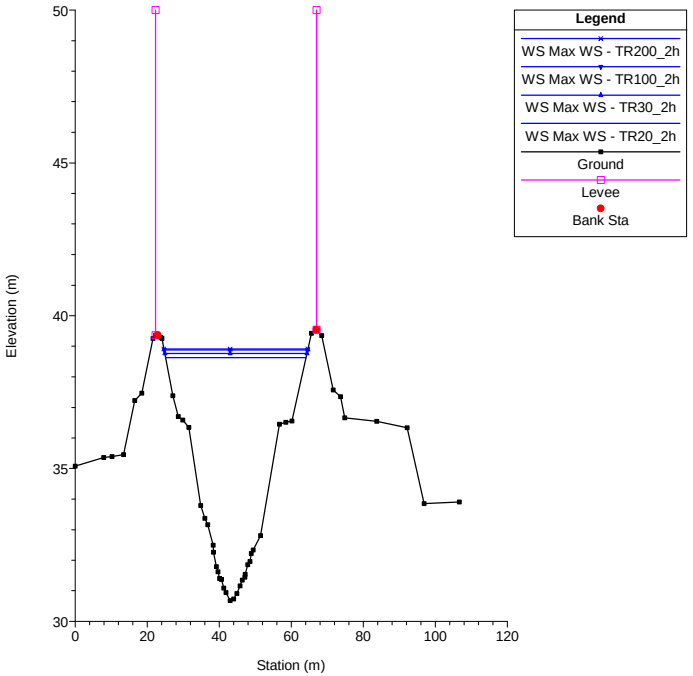


River = TORRENTE_OMBRONE Reach = OMBR_VALLE_FURBA RS = 198 OM218PO

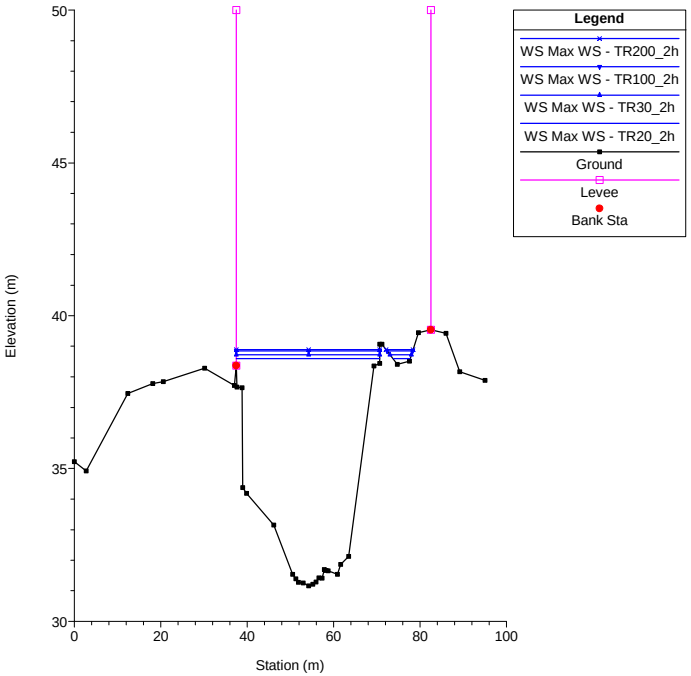


River = TORRENTE_OMBRONE Reach = OMBR_VALLE_FURBA RS = 197 OM216PO

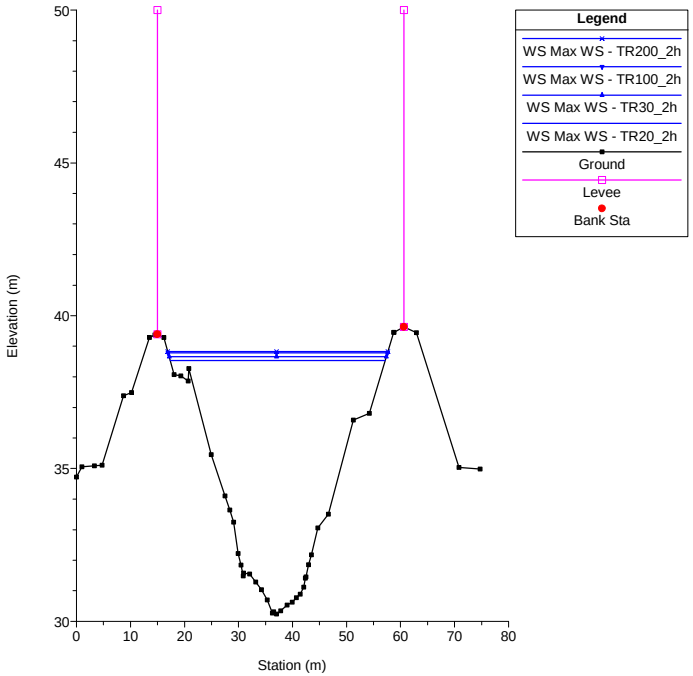

River = TORRENTE_OMBRONE Reach = OMBRONE_VALLE RS = 191 OM208_1PO

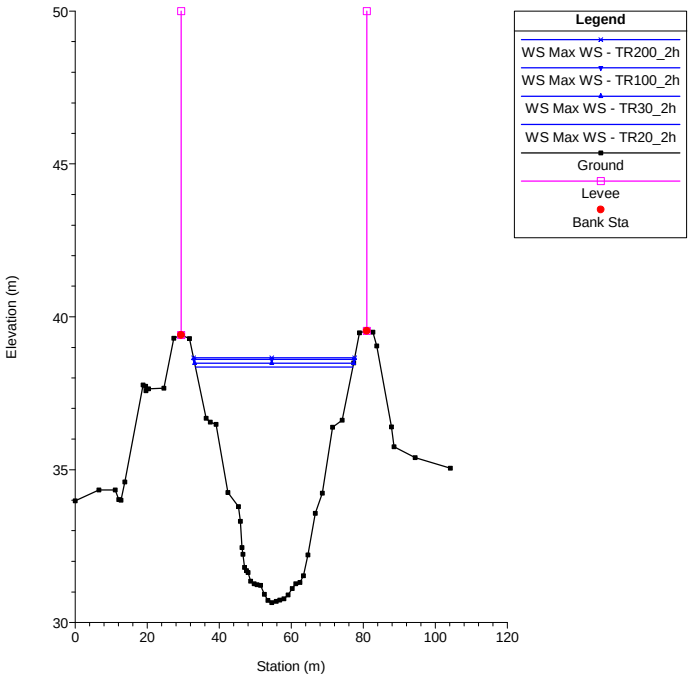


River = TORRENTE_OMBRONE Reach = OMBRONE_VALLE RS = 190 OM207_1PO

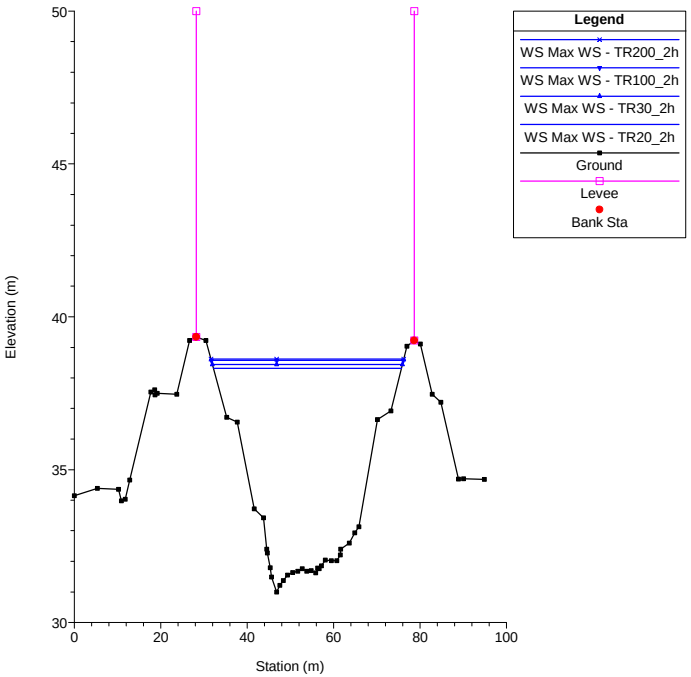


River = TORRENTE_OMBRONE Reach = OMBRONE_VALLE RS = 189 OM206_1PO

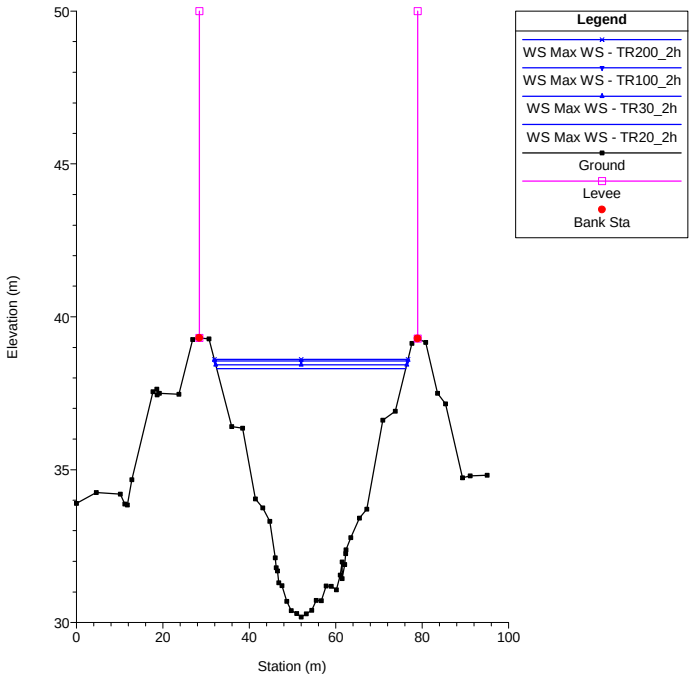


River = TORRENTE_OMBRONE Reach = OMBRONE_VALLE RS = 188 OM204PO

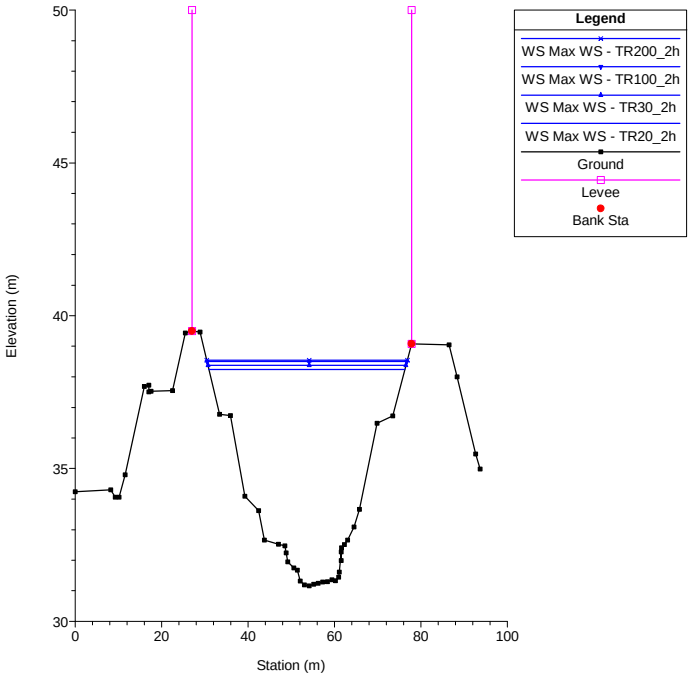


River = TORRENTE_OMBRONE Reach = OMBRONE_VALLE RS = 187 OM202_1PO

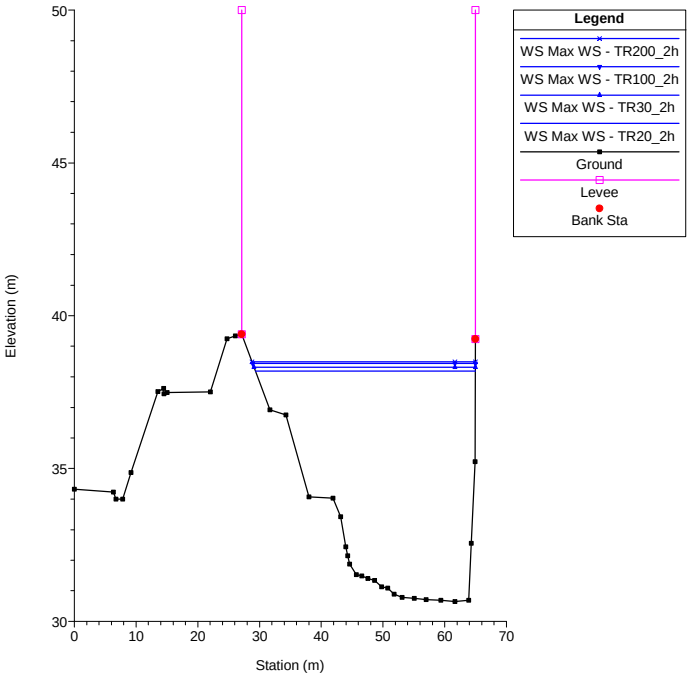


River = TORRENTE_OMBRONE Reach = OMBRONE_VALLE RS = 186 OM201_1PO

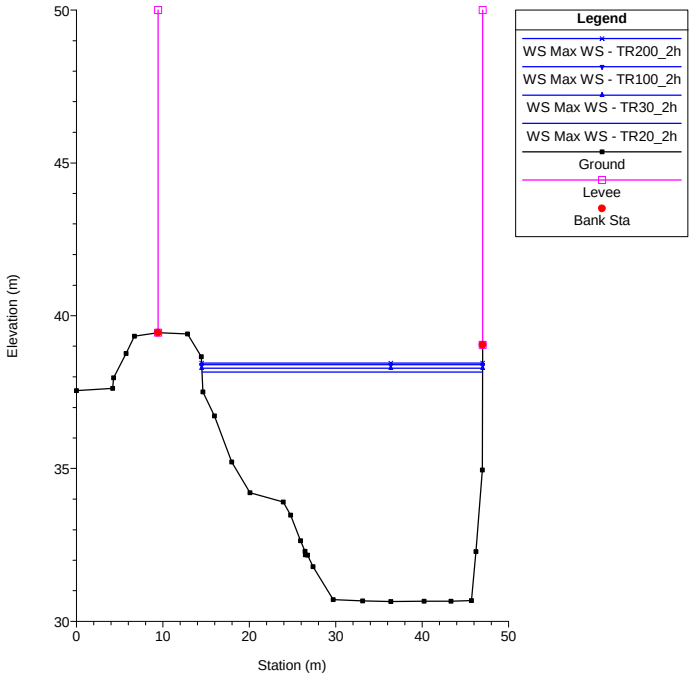

River = TORRENTE_OMBRONE Reach = OMBRONE_VALLE RS = 185 OM201PO

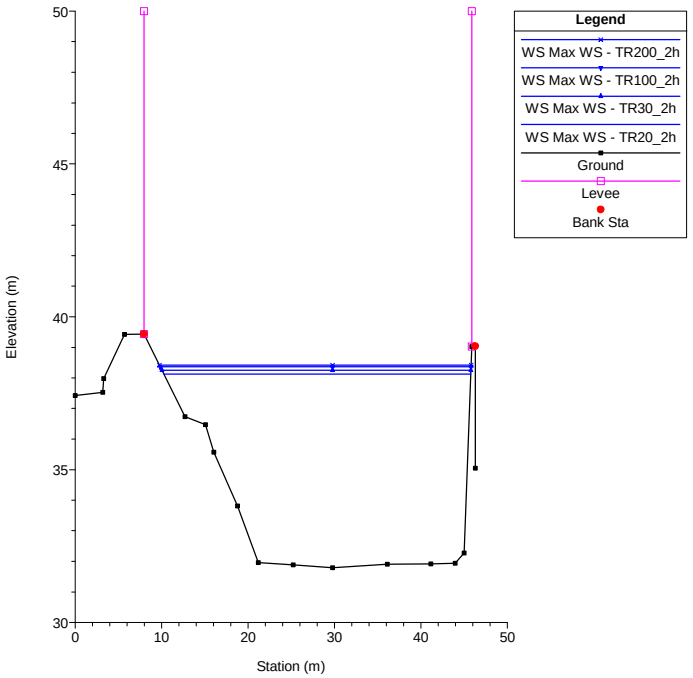


River = TORRENTE_OMBRONE Reach = OMBRONE_VALLE RS = 184 OM200PO

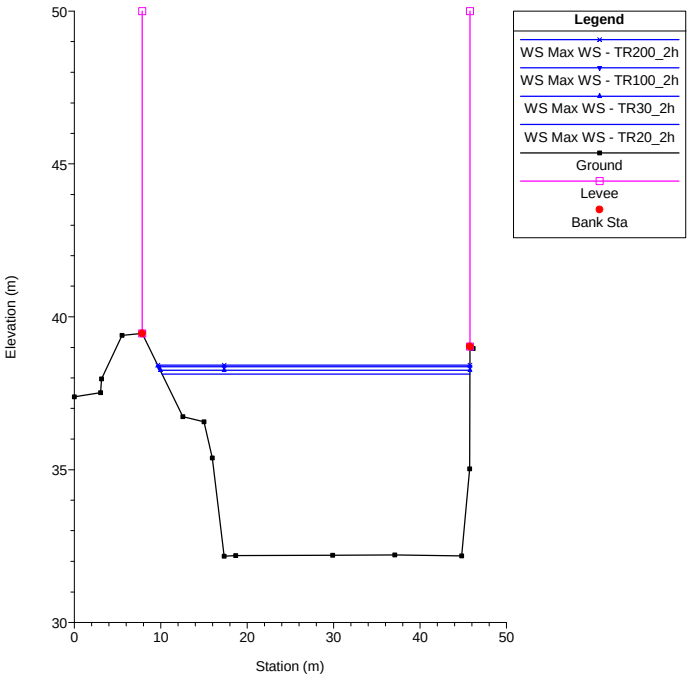


River = TORRENTE_OMBRONE Reach = OMBRONE_VALLE RS = 183.5 IS

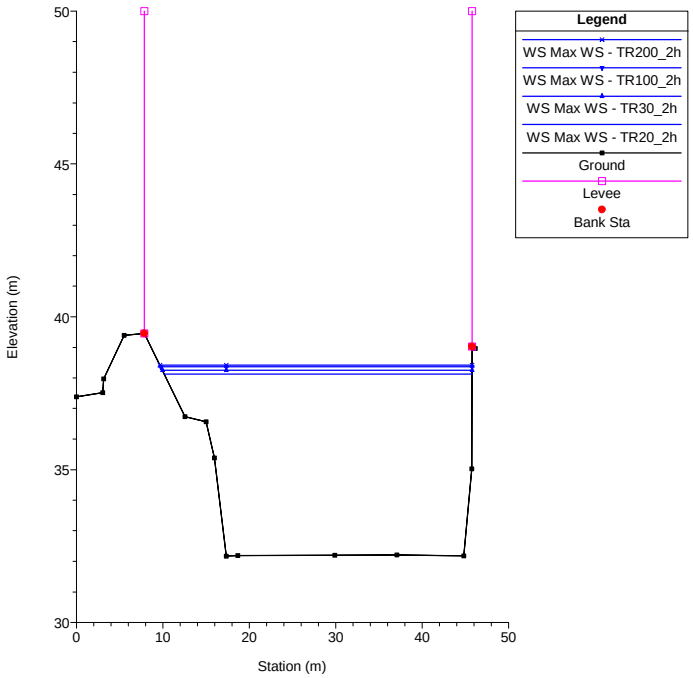


River = TORRENTE_OMBRONE Reach = OMBRONE_VALLE RS = 183 OM199PO

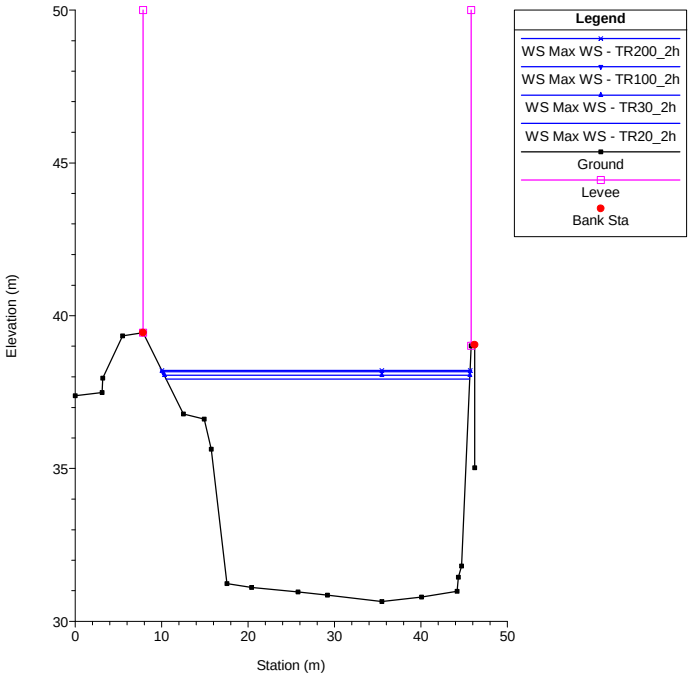


River = TORRENTE_OMBRONE Reach = OMBRONE_VALLE RS = 182 OM197PO

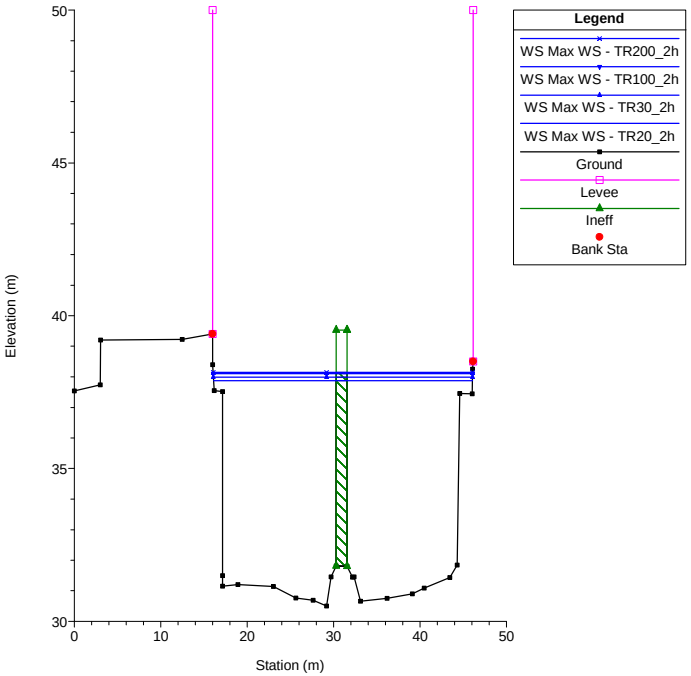


River = TORRENTE_OMBRONE Reach = OMBRONE_VALLE RS = 181 BR

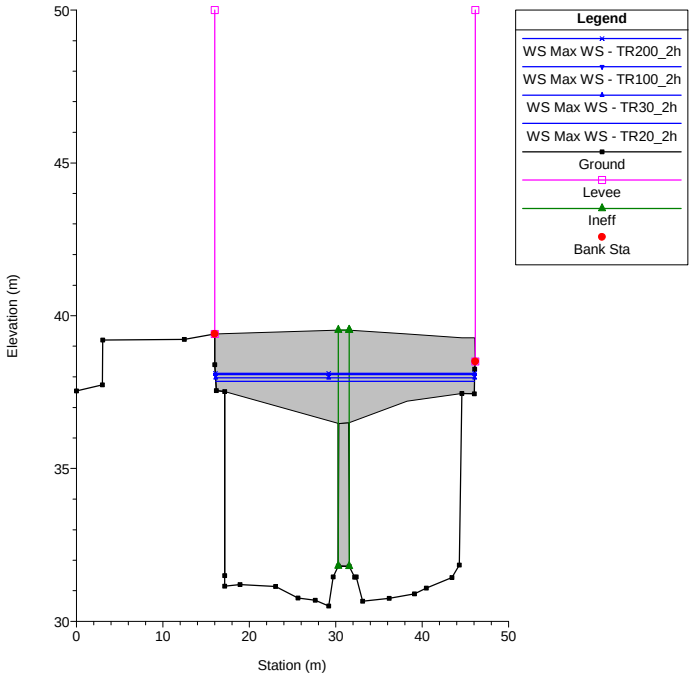

River = TORRENTE_OMBRONE Reach = OMBRONE_VALLE RS = 155 OM172_NR

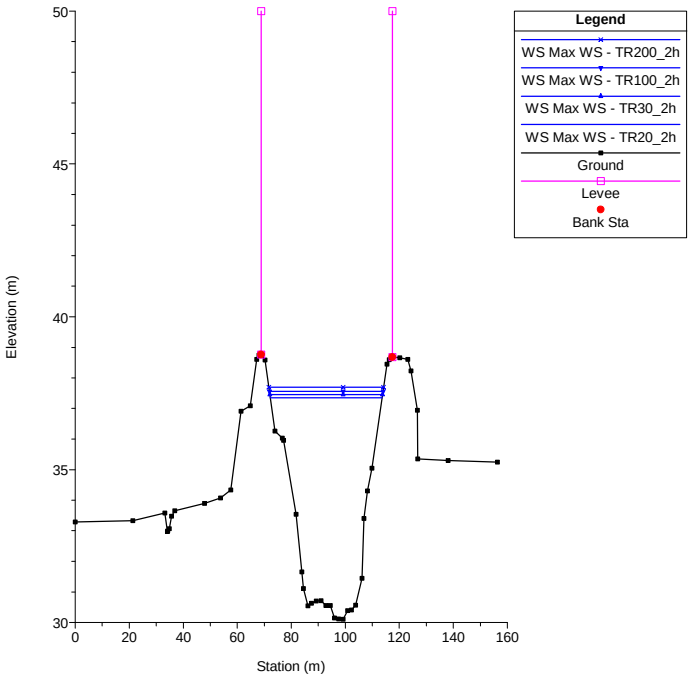


River = TORRENTE_OMBRONE Reach = OMBRONE_VALLE RS = 154 OM171_NR

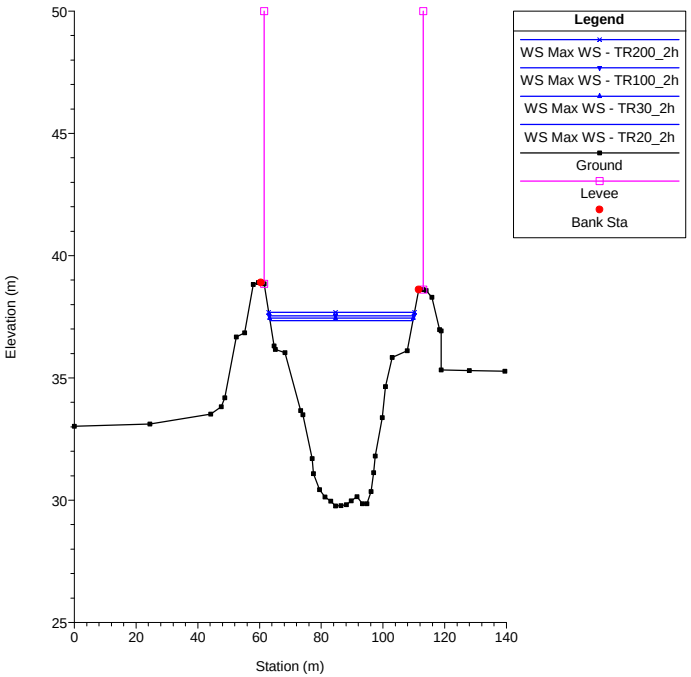


River = TORRENTE_OMBRONE Reach = OMBRONE_VALLE RS = 152 OM169_NR

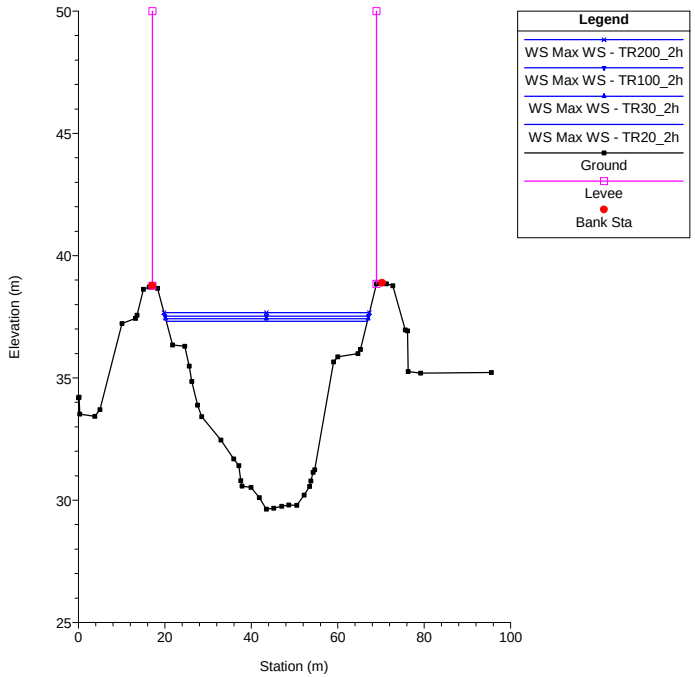


River = TORRENTE_OMBRONE Reach = OMBRONE_VALLE RS = 151 OM168_NR

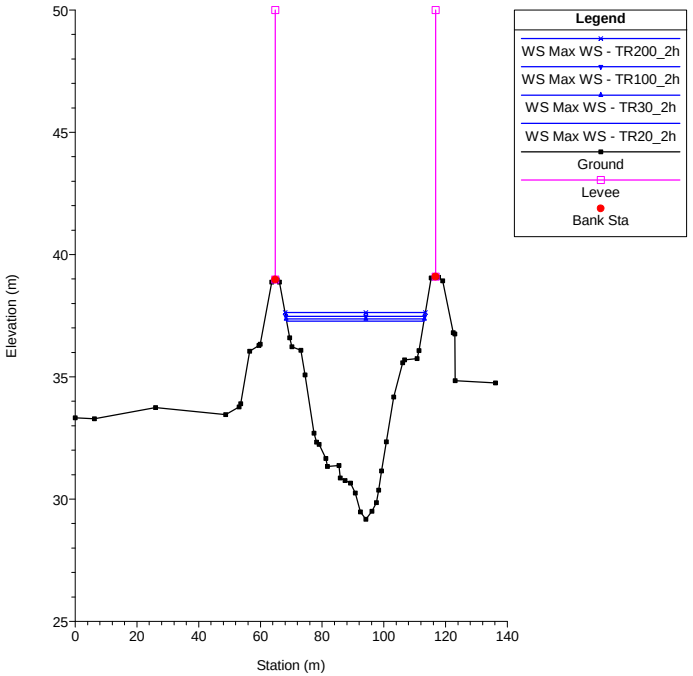


River = TORRENTE_OMBRONE Reach = OMBRONE_VALLE RS = 150 OM167_NR

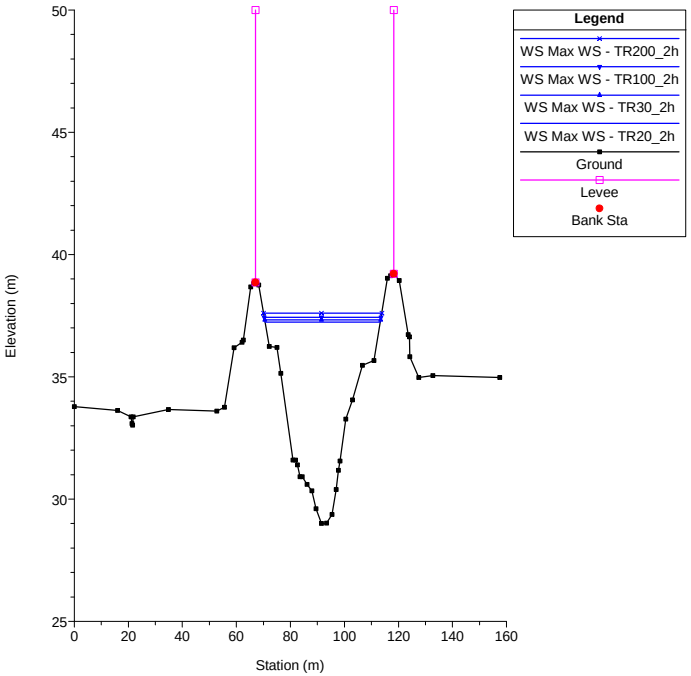


River = TORRENTE_OMBRONE Reach = OMBRONE_VALLE RS = 148 OM165_NR

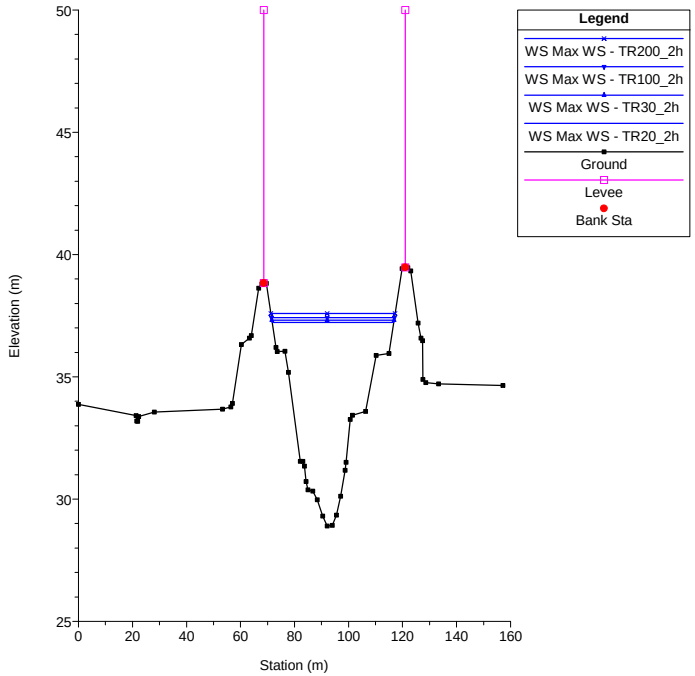

River = TORRENTE_OMBRONE Reach = OMBRONE_VALLE RS = 181 BR

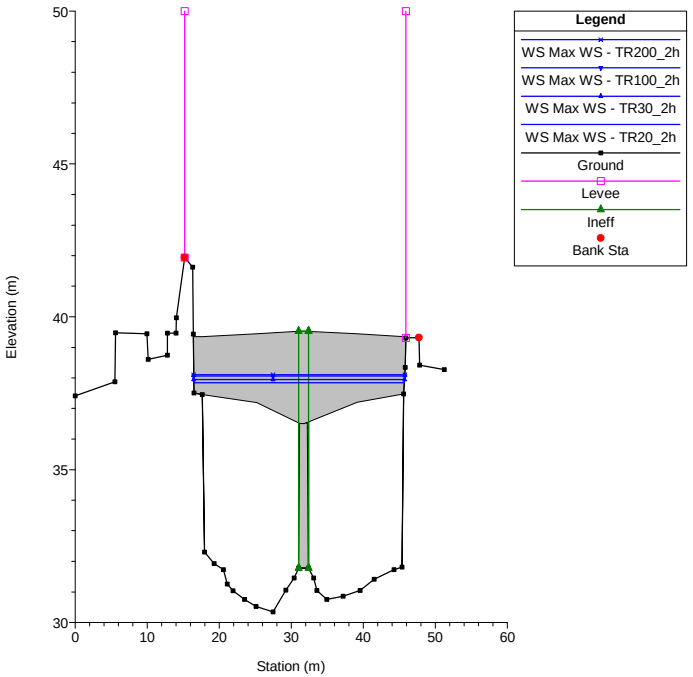


River = TORRENTE_OMBRONE Reach = OMBRONE_VALLE RS = 180 OM196PO

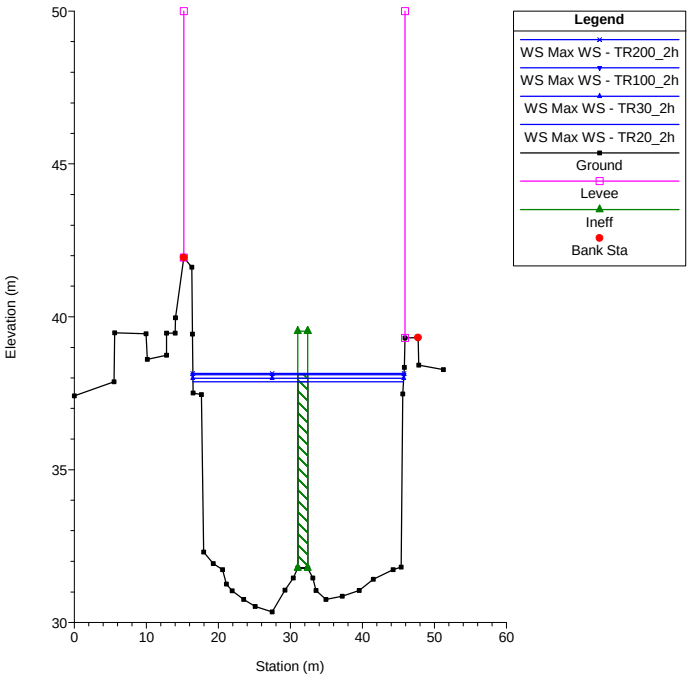


River = TORRENTE_OMBRONE Reach = OMBRONE_VALLE RS = 179 OM195PO

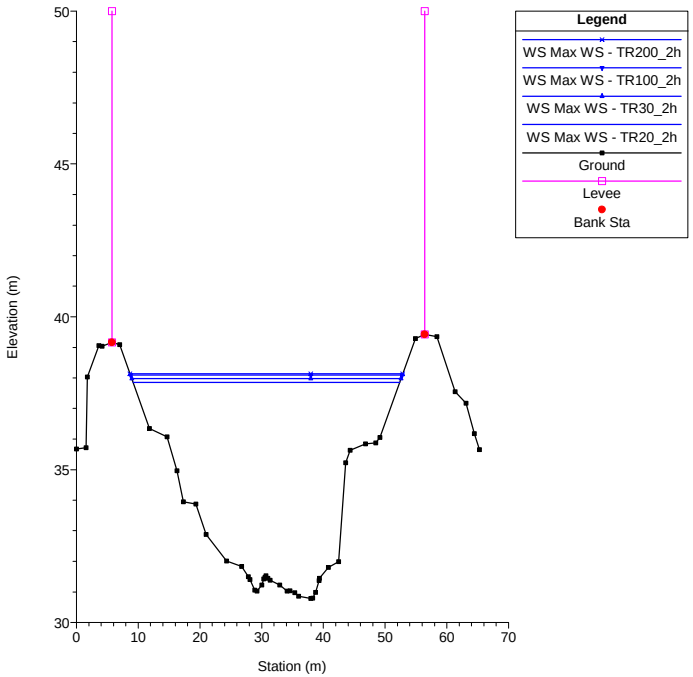


River = TORRENTE_OMBRONE Reach = OMBRONE_VALLE RS = 178 OM194_NR

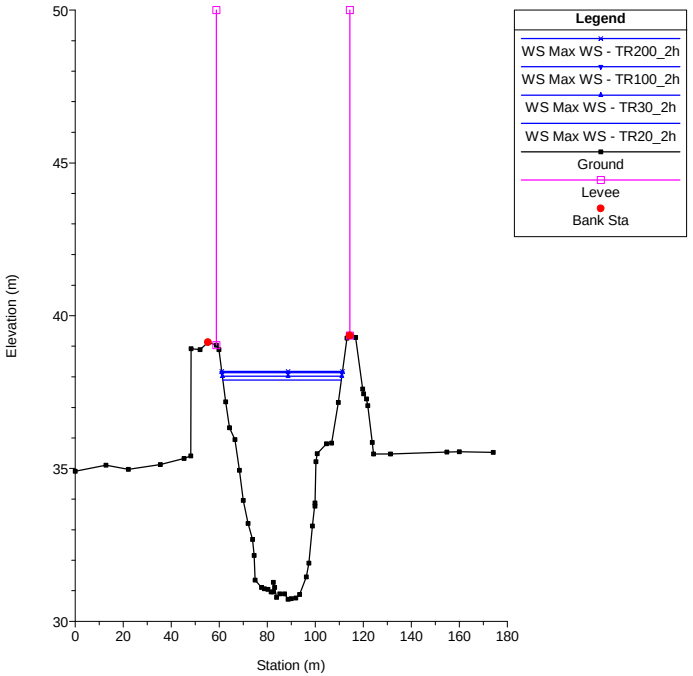


River = TORRENTE_OMBRONE Reach = OMBRONE_VALLE RS = 177 OM193_NR

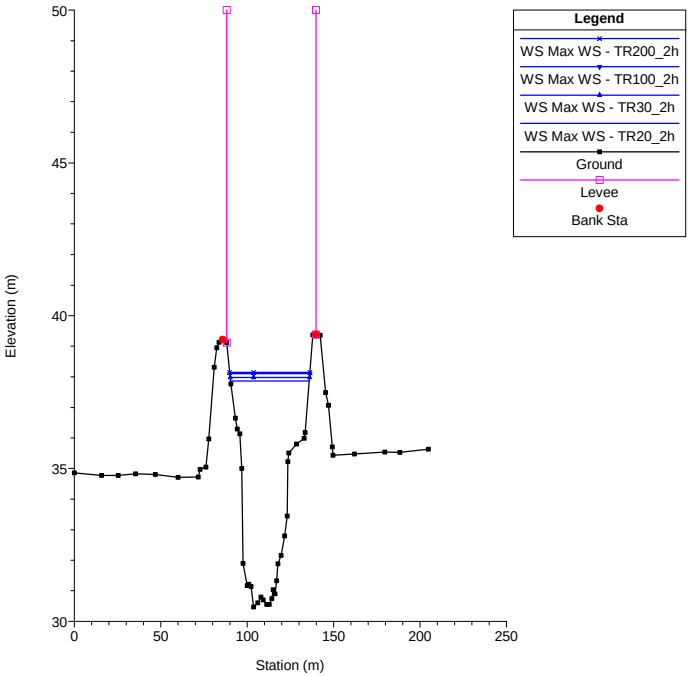


River = TORRENTE_OMBRONE Reach = OMBRONE_VALLE RS = 175 OM191_NR

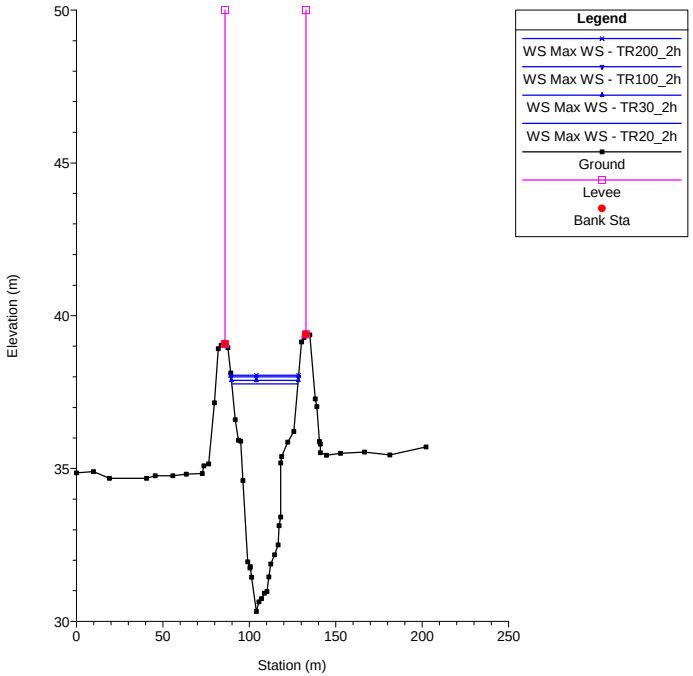

River = TORRENTE_OMBRONE Reach = OMBRONE_VALLE RS = 174 OM190_NR

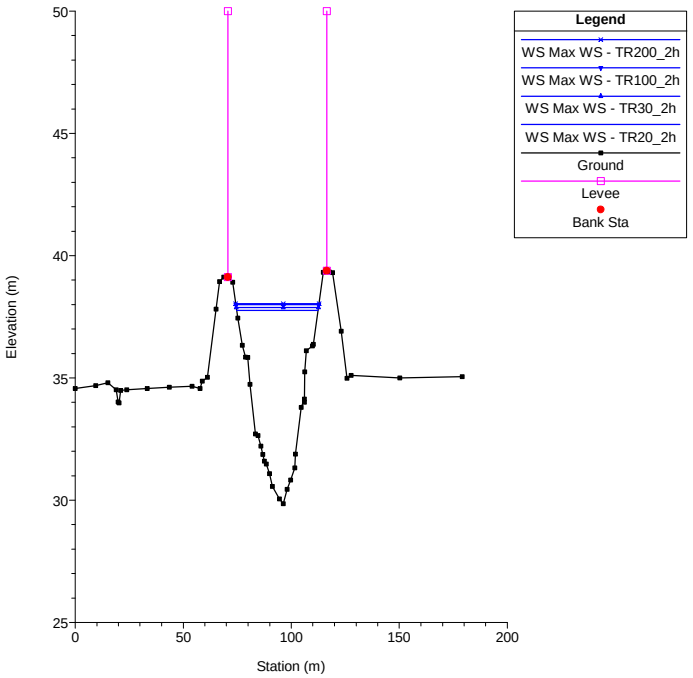


River = TORRENTE_OMBRONE Reach = OMBRONE_VALLE RS = 173 OM189_NR

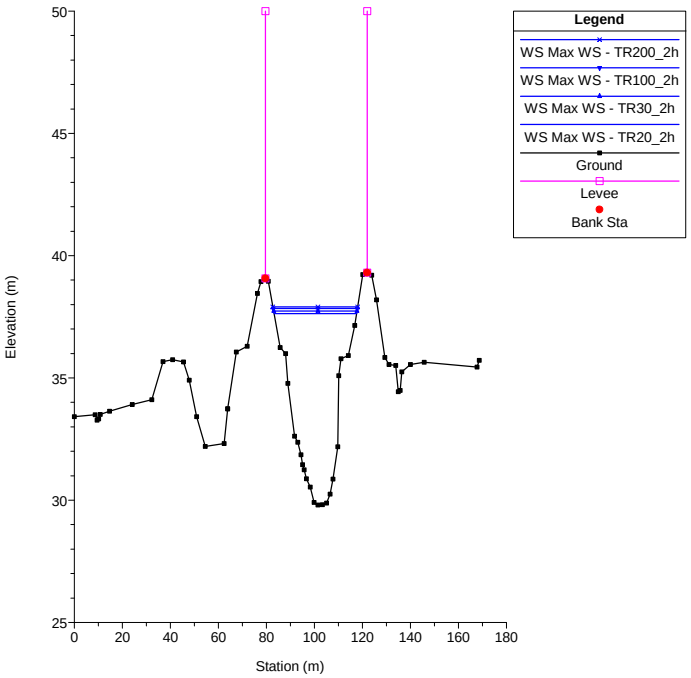


River = TORRENTE_OMBRONE Reach = OMBRONE_VALLE RS = 172 OM188_NR

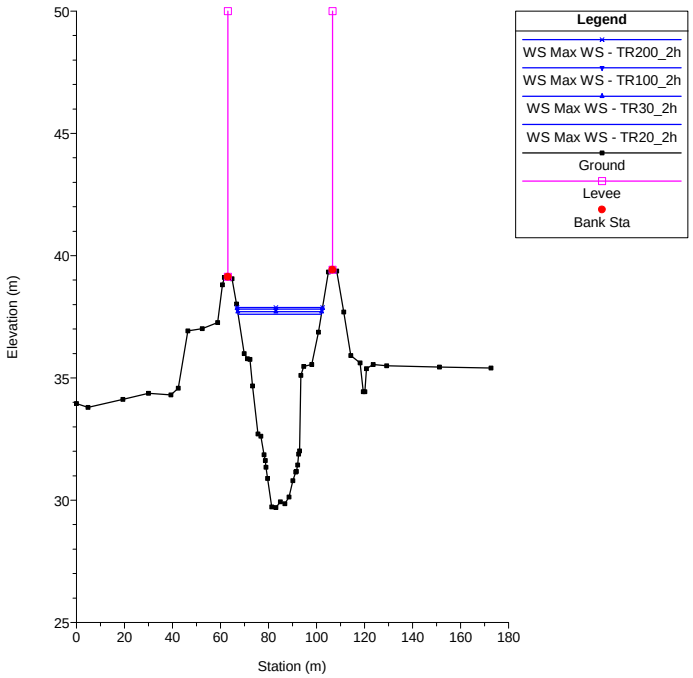


River = TORRENTE_OMBRONE Reach = OMBRONE_VALLE RS = 171 OM187_NR

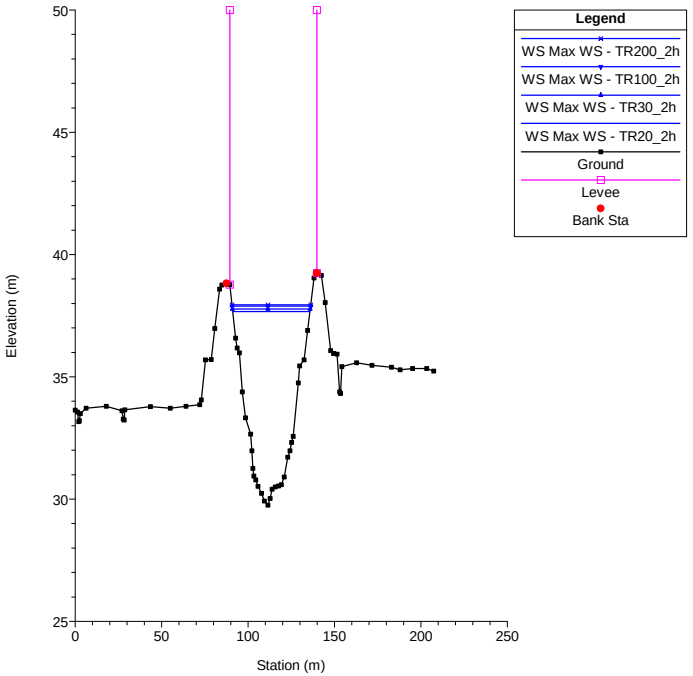


River = TORRENTE_OMBRONE Reach = OMBRONE_VALLE RS = 170 OM186_NR

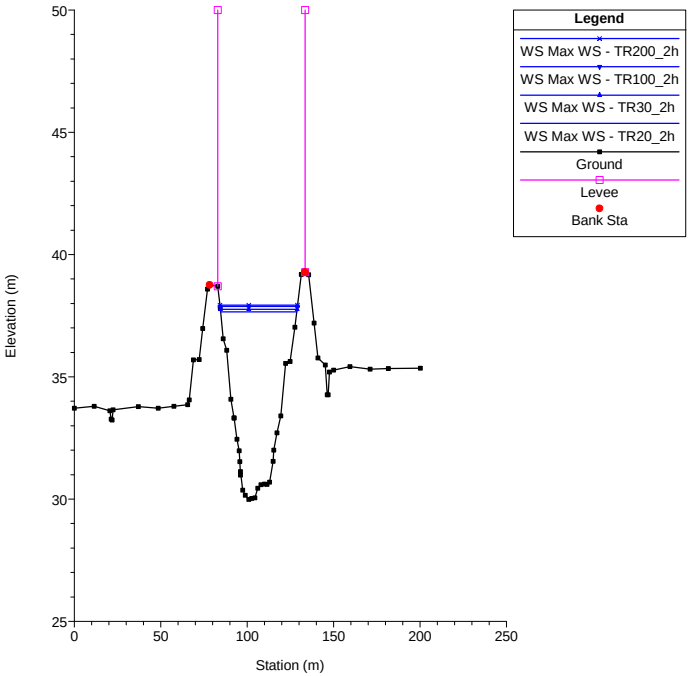


River = TORRENTE_OMBRONE Reach = OMBRONE_VALLE RS = 167 OM183_NR

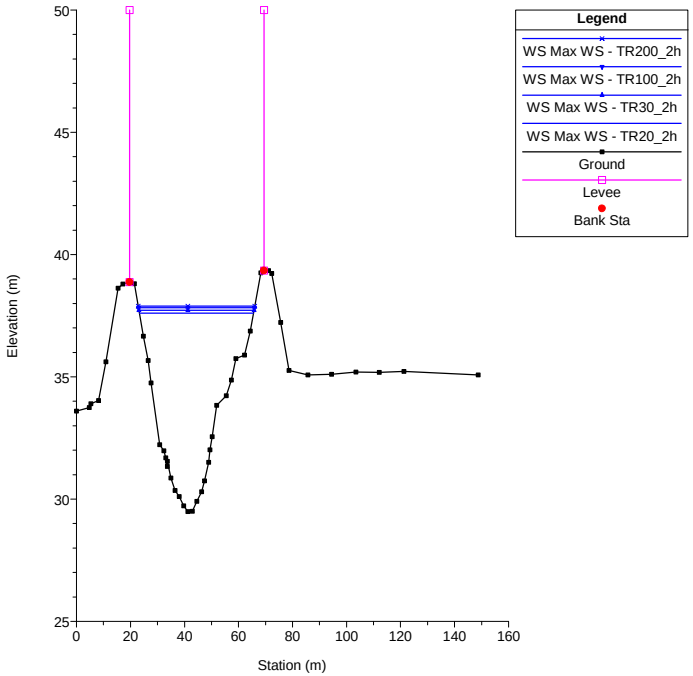

River = TORRENTE_OMBRONE Reach = OMBRONE_VALLE RS = 166 OM182_NR

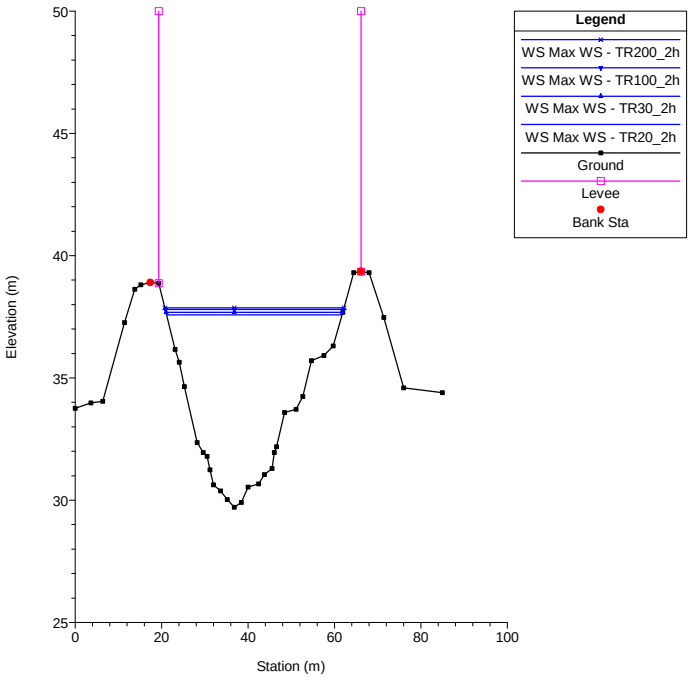


River = TORRENTE_OMBRONE Reach = OMBRONE_VALLE RS = 165.5 OM181_B_NR

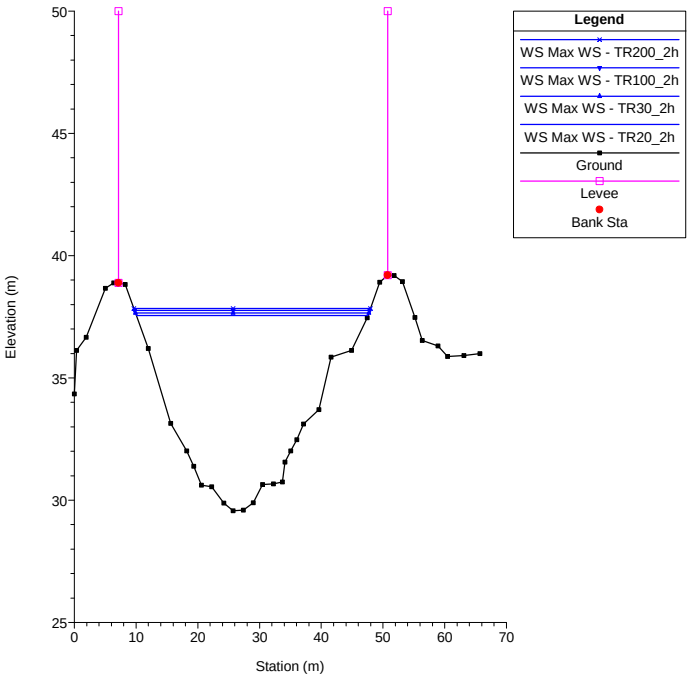


River = TORRENTE_OMBRONE Reach = OMBRONE_VALLE RS = 165 OM181_NR

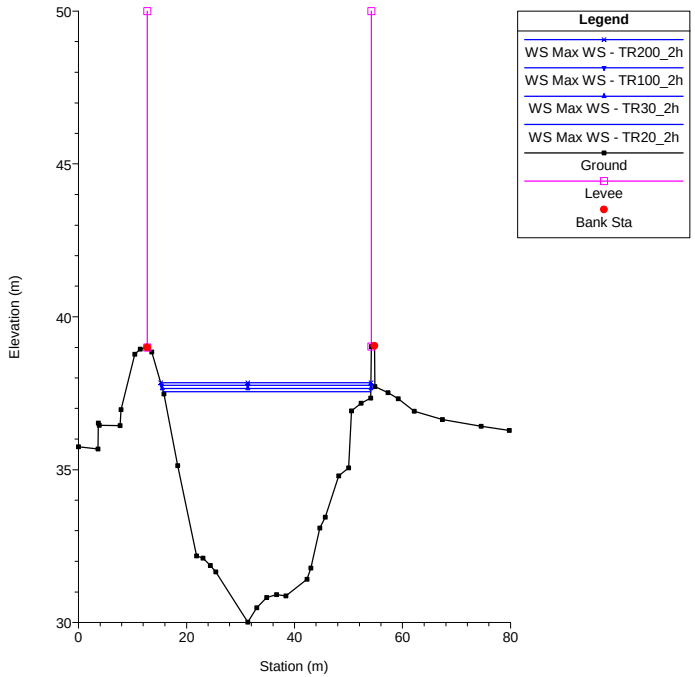


River = TORRENTE_OMBRONE Reach = OMBRONE_VALLE RS = 164 OM180_NR

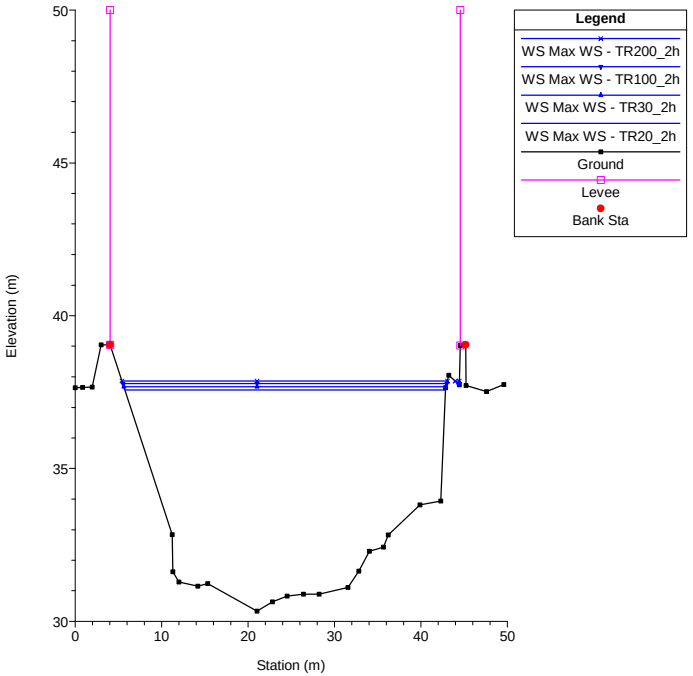


River = TORRENTE_OMBRONE Reach = OMBRONE_VALLE RS = 163.5 BR

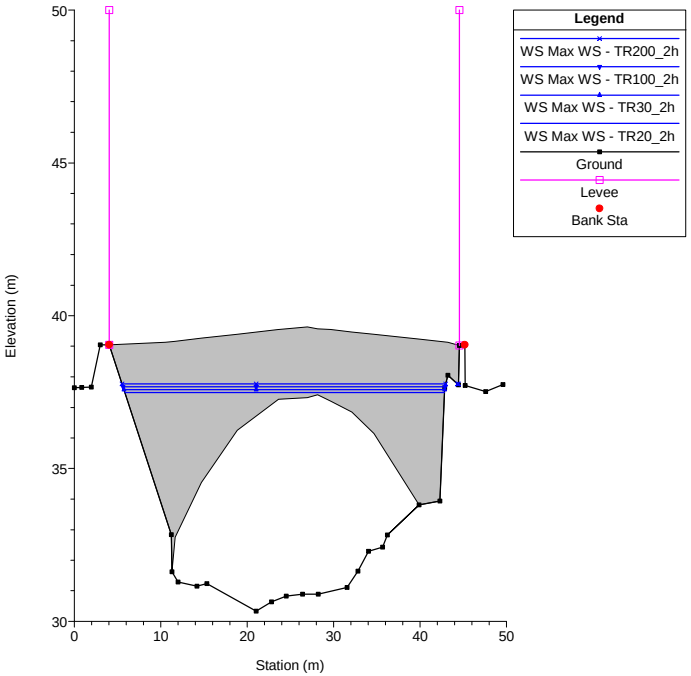


River = TORRENTE_OMBRONE Reach = OMBRONE_VALLE RS = 163.5 BR

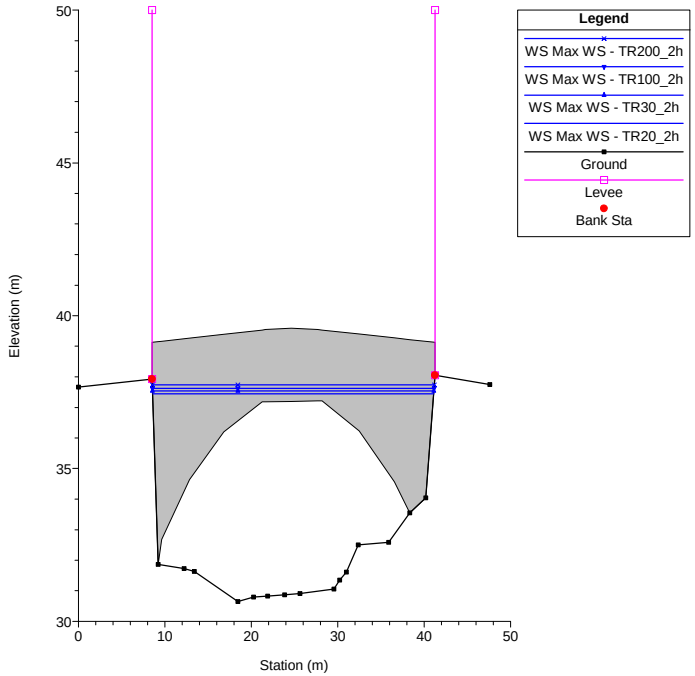

River = TORRENTE_OMBRONE Reach = OMBRONE_VALLE RS = 163 OM179_NR

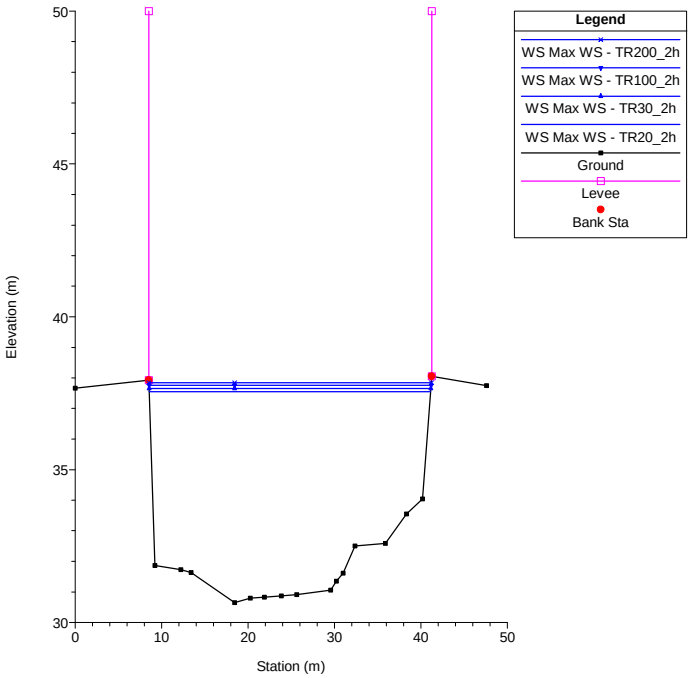


River = TORRENTE_OMBRONE Reach = OMBRONE_VALLE RS = 161 OM178_NR

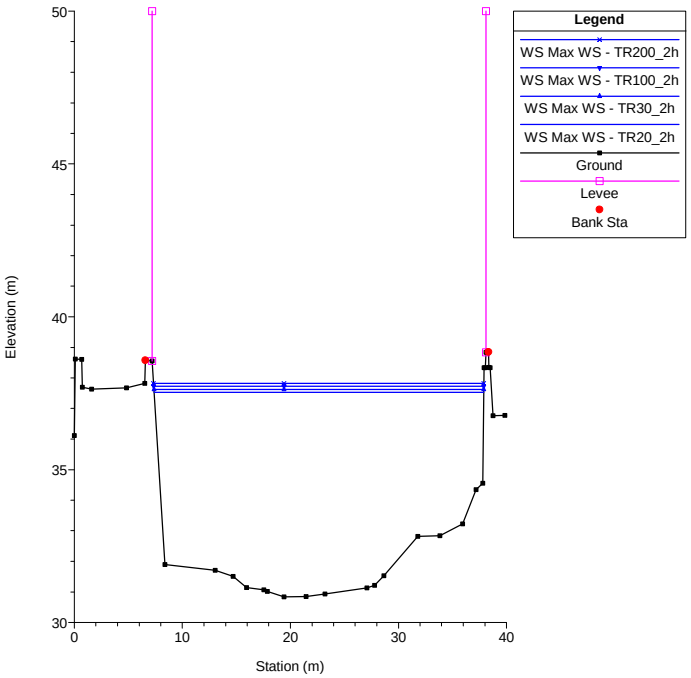


River = TORRENTE_OMBRONE Reach = OMBRONE_VALLE RS = 160 OM177_NR

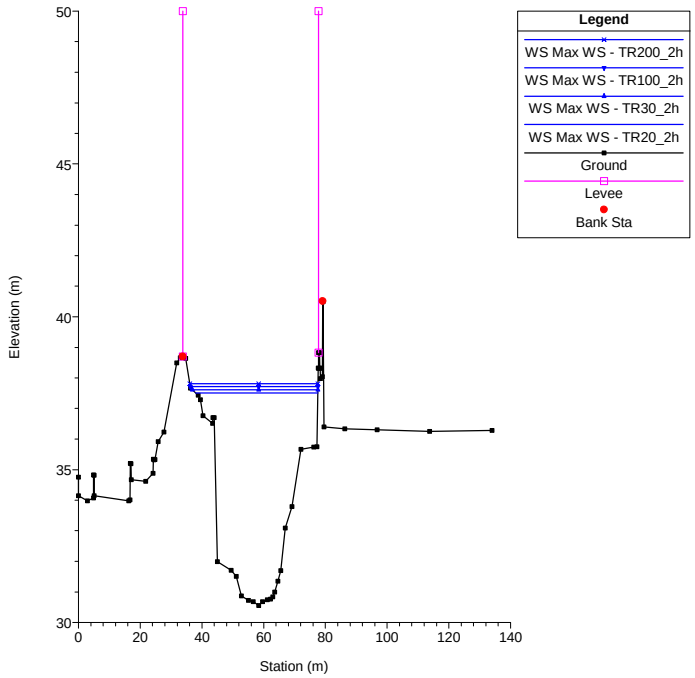


River = TORRENTE_OMBRONE Reach = OMBRONE_VALLE RS = 159 OM176_NR

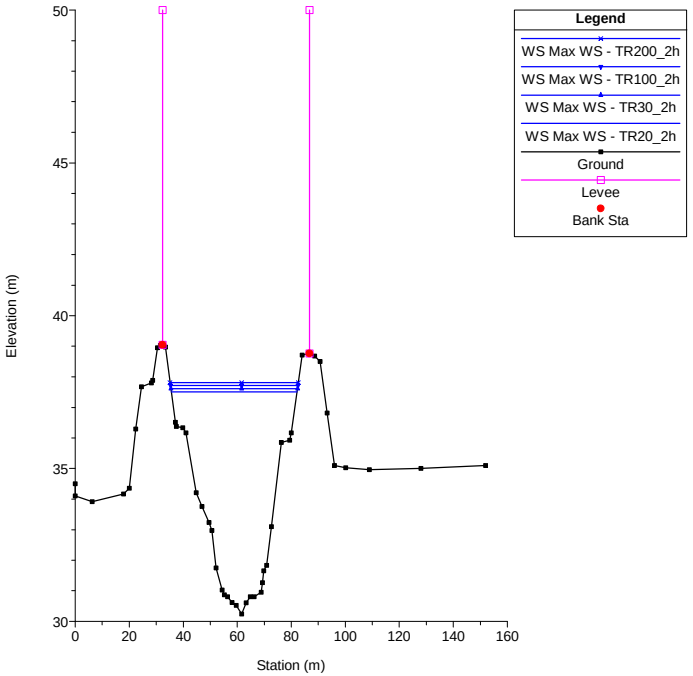


River = TORRENTE_OMBRONE Reach = OMBRONE_VALLE RS = 157 OM174_NR

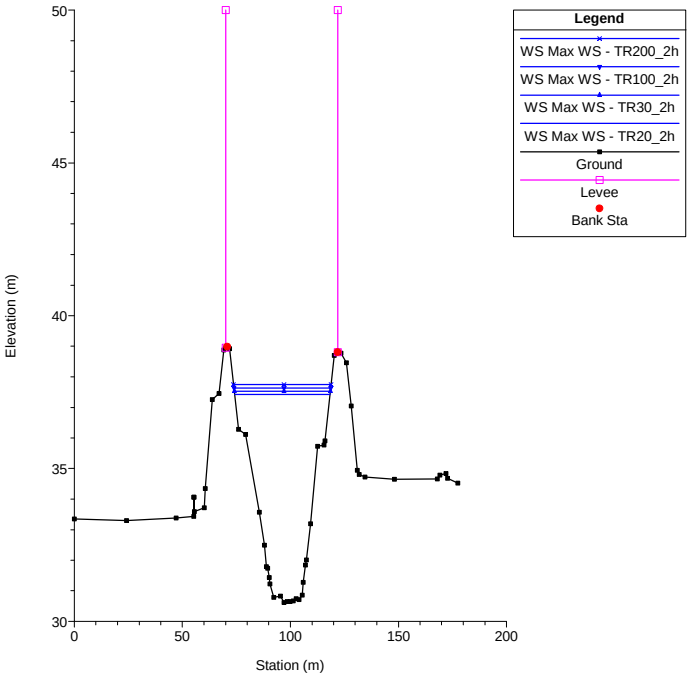


River = TORRENTE_OMBRONE Reach = OMBRONE_VALLE RS = 156 OM173_NR

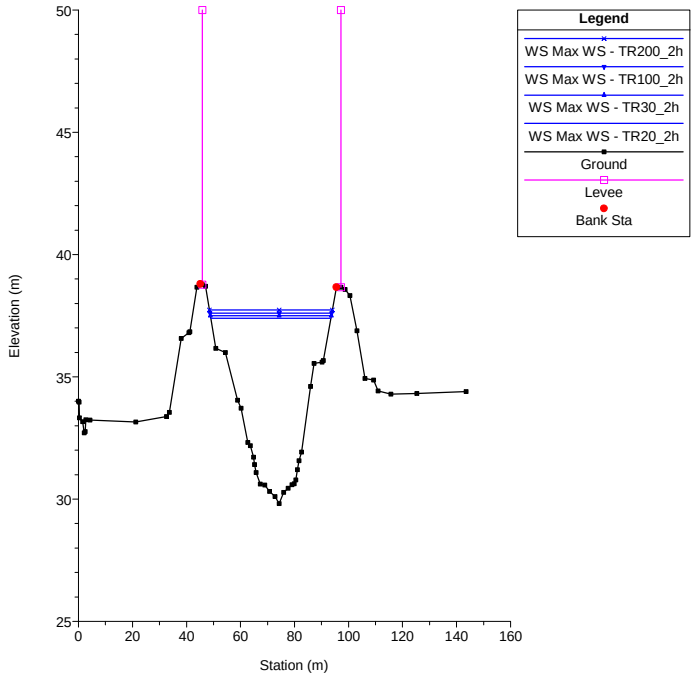

River = TORRENTE_OMBRONE Reach = OMBRONE_VALLE RS = 147 OM164_NR

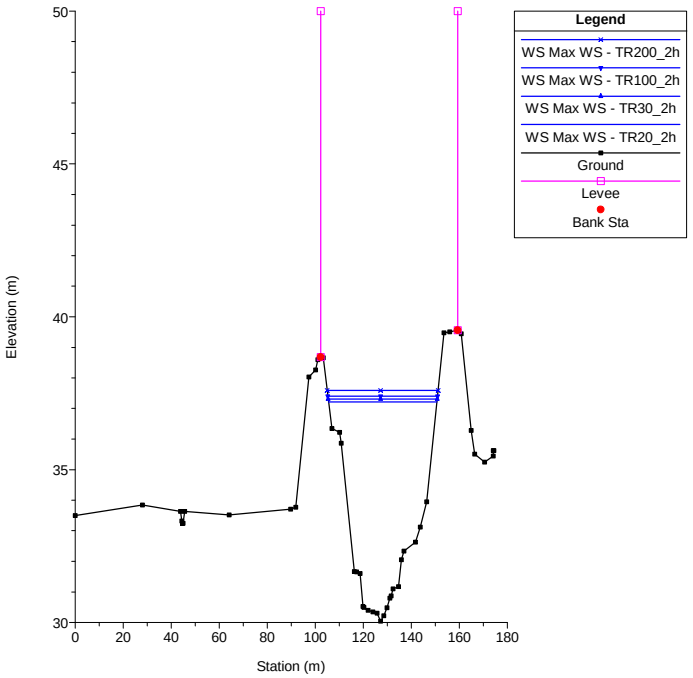


River = TORRENTE_OMBRONE Reach = OMBRONE_VALLE RS = 145 OM162_NR

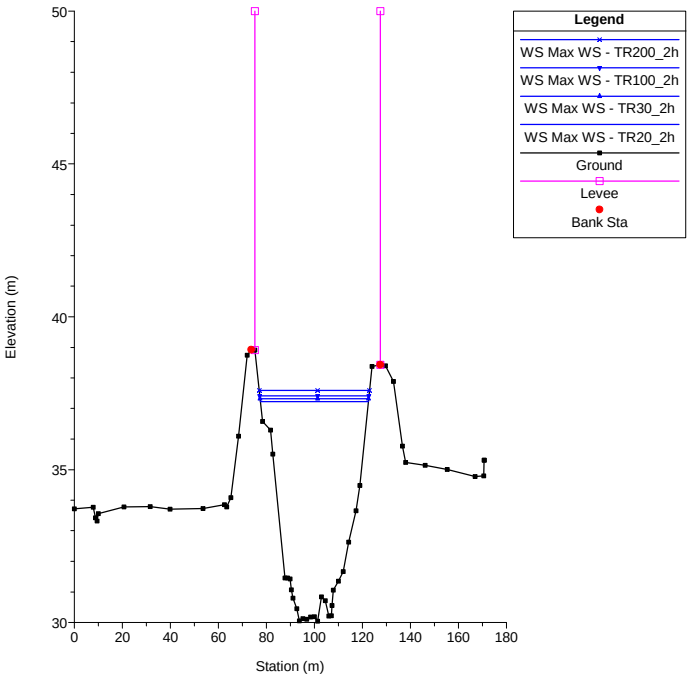


River = TORRENTE_OMBRONE Reach = OMBRONE_VALLE RS = 144 OM161_NR

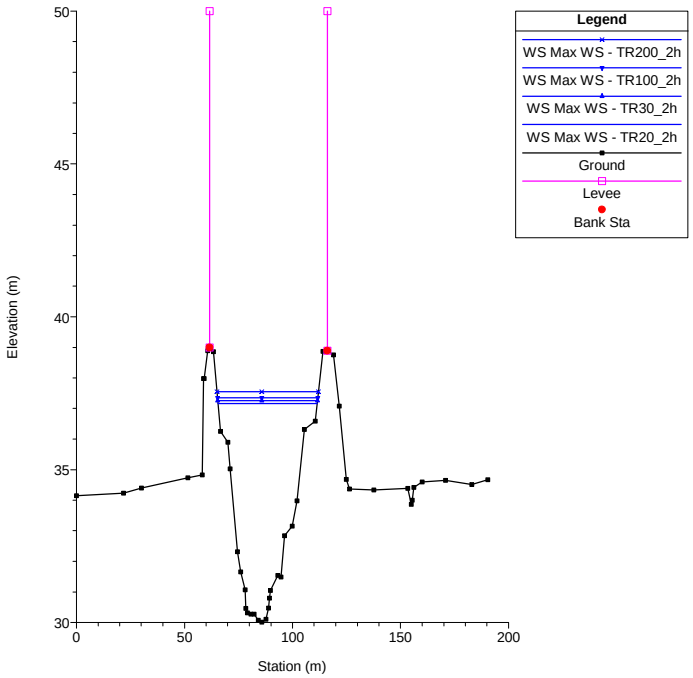


River = TORRENTE_OMBRONE Reach = OMBRONE_VALLE RS = 143 OM160_NR

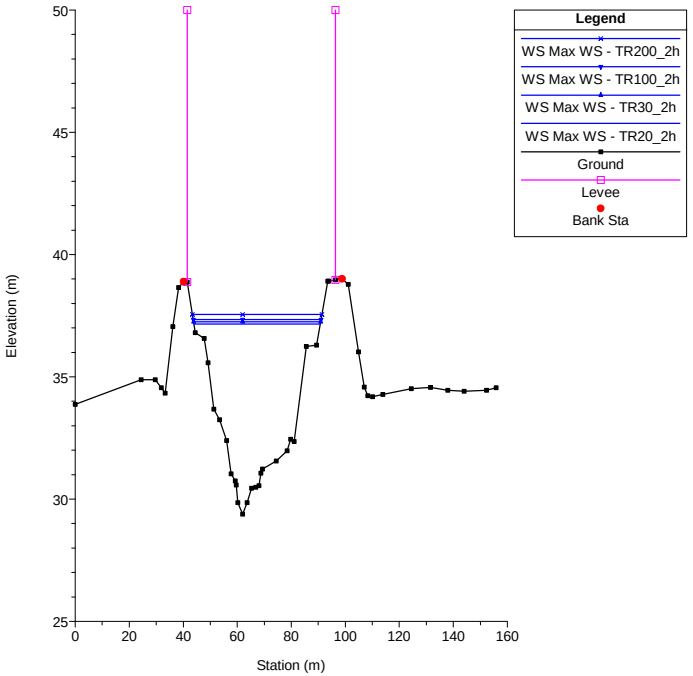


River = TORRENTE_OMBRONE Reach = OMBRONE_VALLE RS = 142 OM159_NR

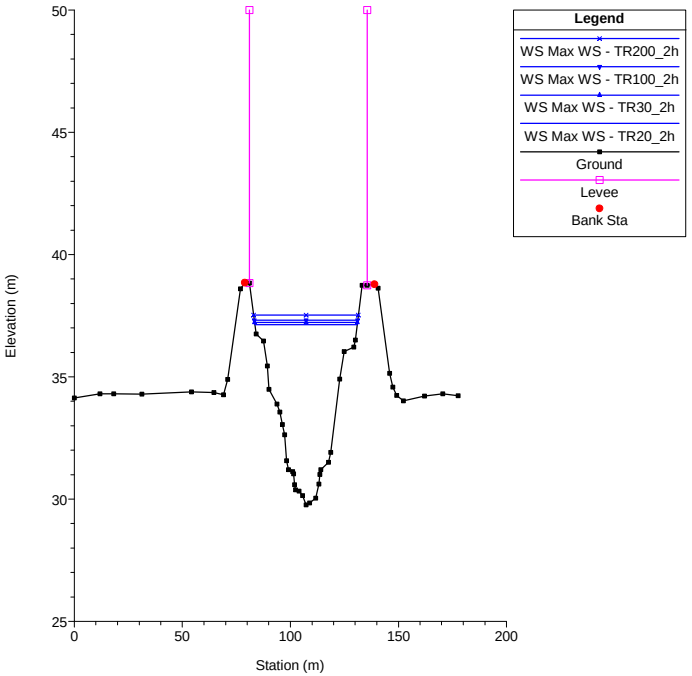


River = TORRENTE_OMBRONE Reach = OMBRONE_VALLE RS = 141 OM158_NR

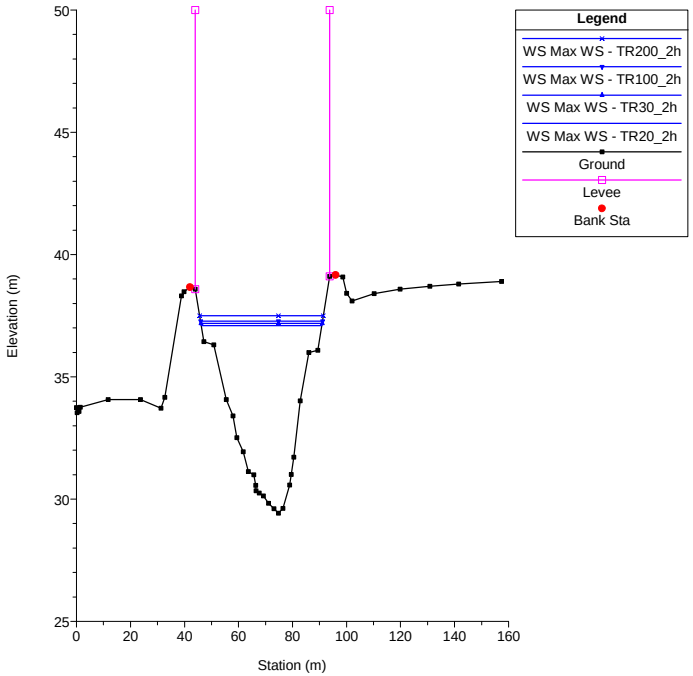

River = TORRENTE_OMBRONE Reach = OMBRONE_VALLE RS = 31 OM032PO

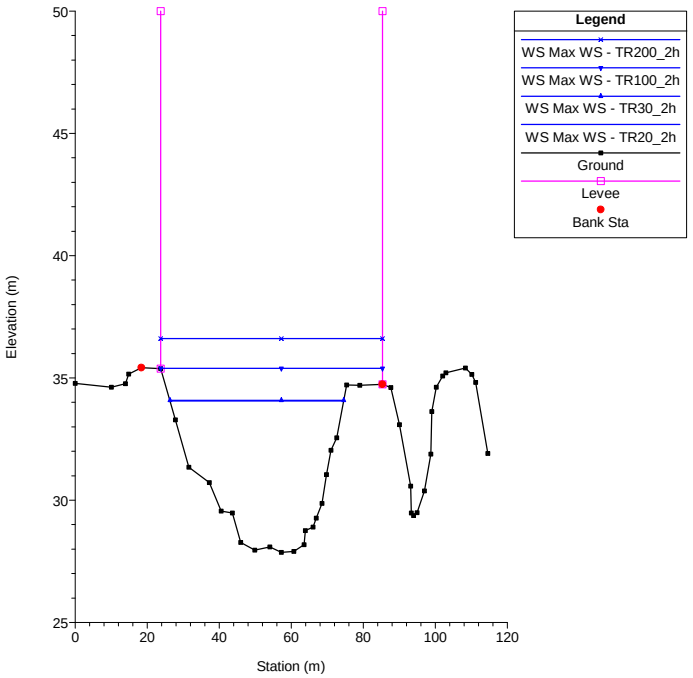


River = TORRENTE_OMBRONE Reach = OMBRONE_VALLE RS = 30 OM031PO

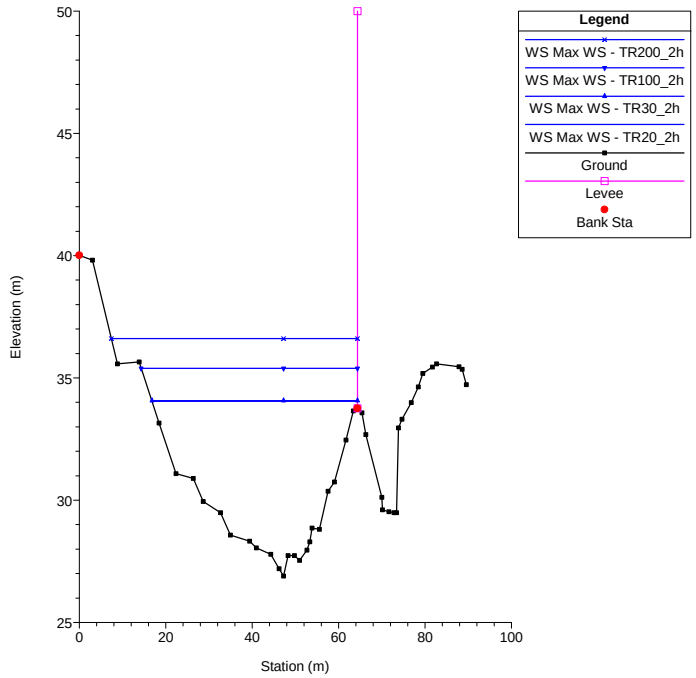


River = TORRENTE_OMBRONE Reach = OMBRONE_VALLE RS = 29 OM030PO

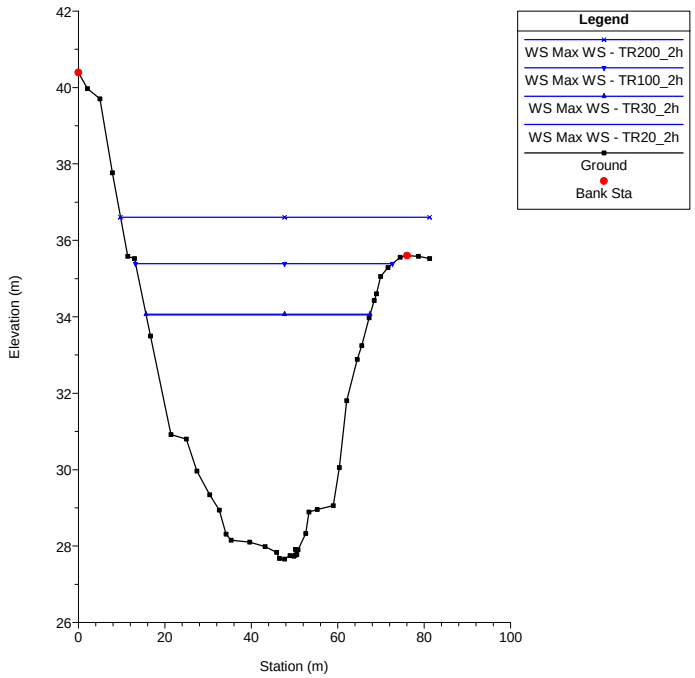


River = TORRENTE_OMBRONE Reach = OMBRONE_VALLE RS = 28 OM029PO

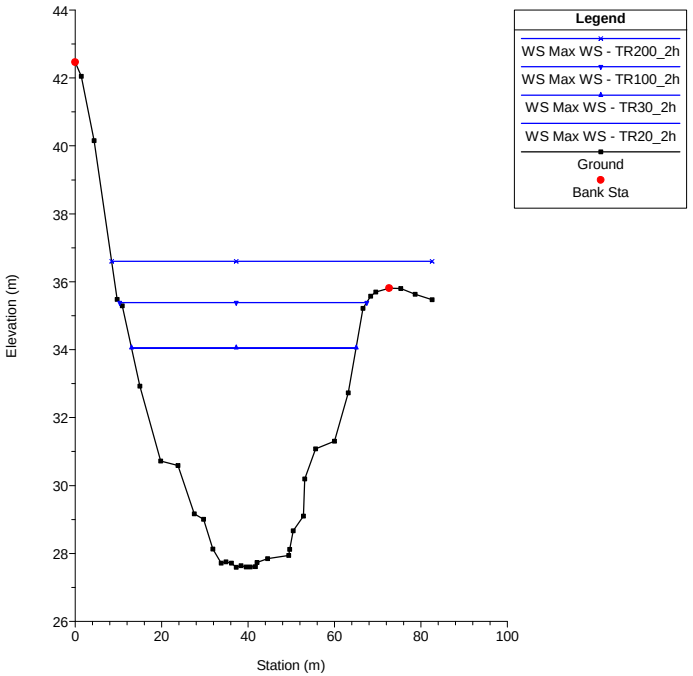


River = TORRENTE_OMBRONE Reach = OMBRONE_VALLE RS = 27 OM028PO

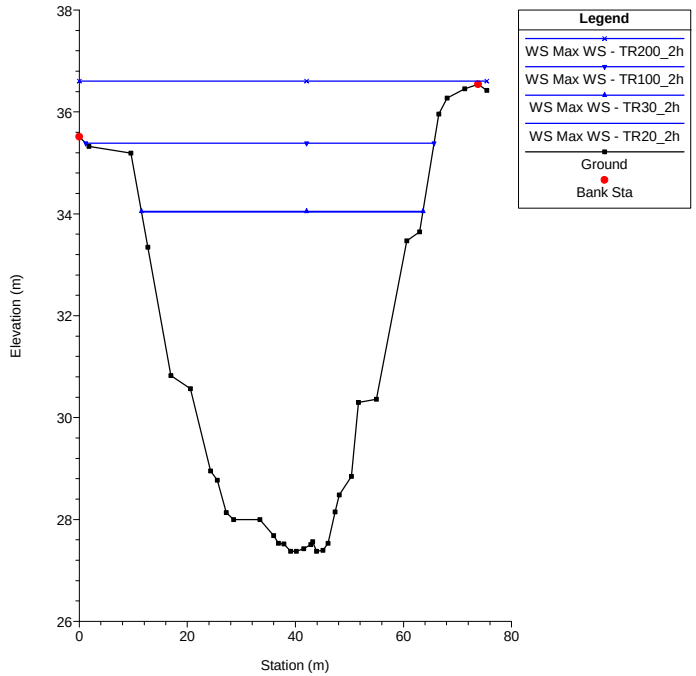


River = TORRENTE_OMBRONE Reach = OMBRONE_VALLE RS = 26 OM026PO

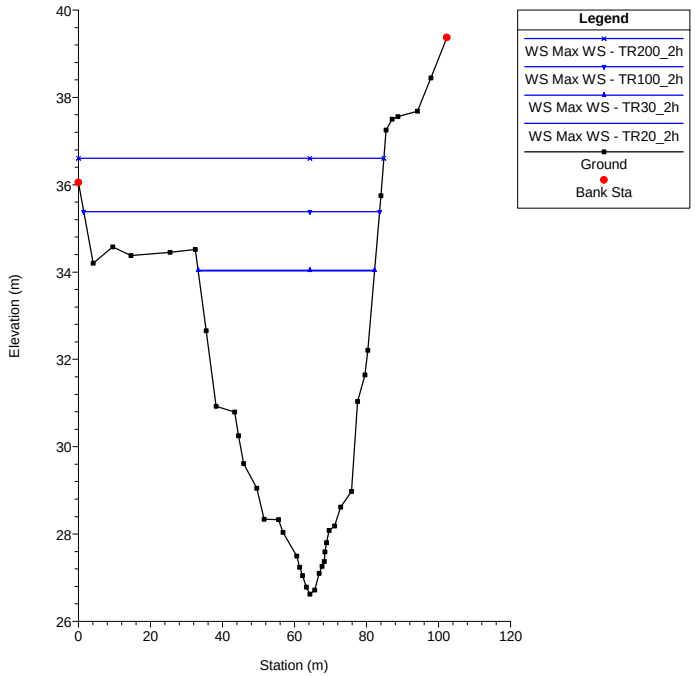

River = TORRENTE_OMBRONE Reach = OMBRONE_VALLE RS = 13 OM009PO

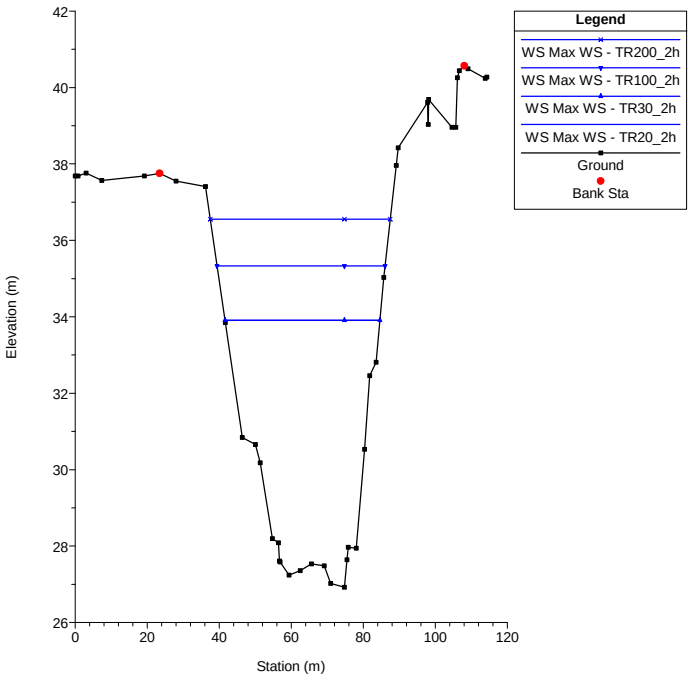


River = TORRENTE_OMBRONE Reach = OMBRONE_VALLE RS = 12 OM008PO

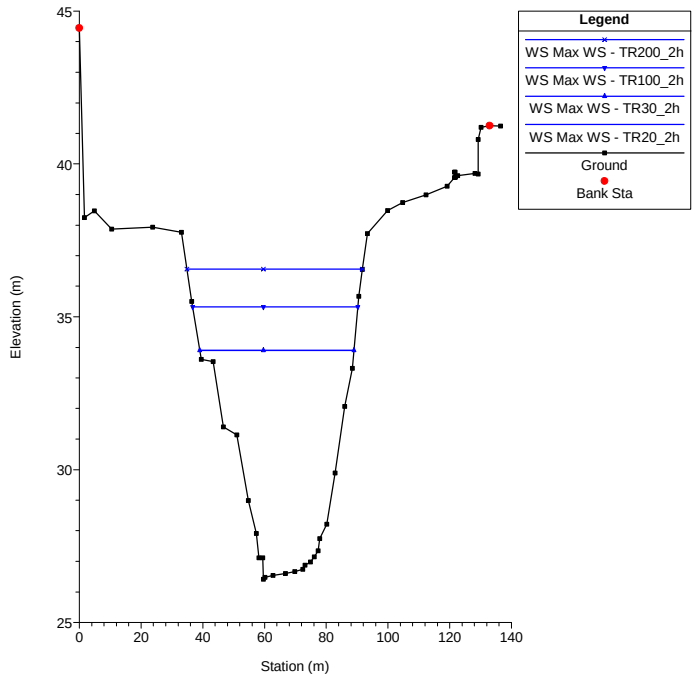


River = TORRENTE_OMBRONE Reach = OMBRONE_VALLE RS = 11 OM007PO

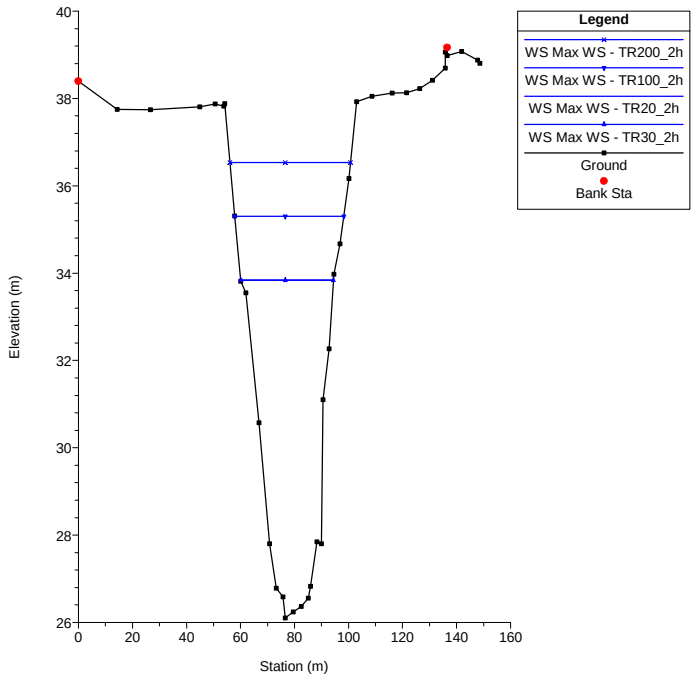


River = TORRENTE_OMBRONE Reach = OMBRONE_VALLE RS = 10 OM006_2PO - SEZIONE FILO MONTE ATTRAVERSAMENTO

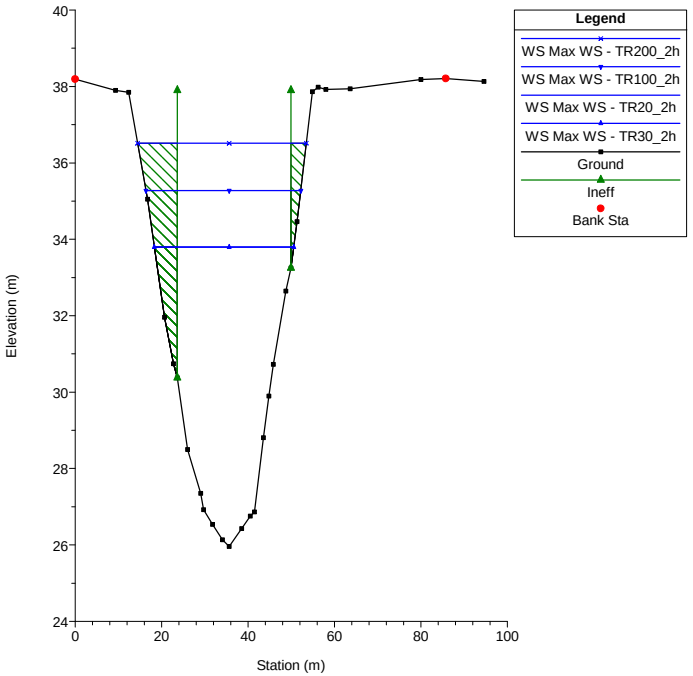


River = TORRENTE_OMBRONE Reach = OMBRONE_VALLE RS = 9 BR

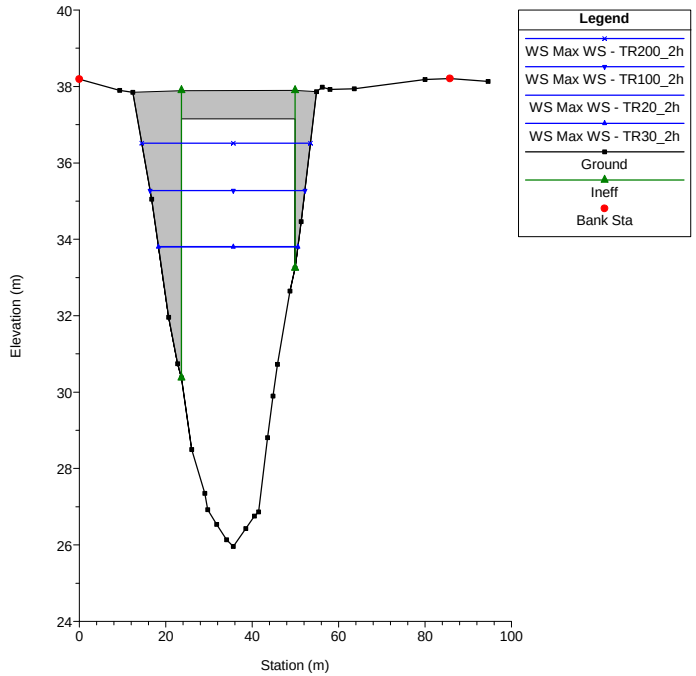


River = TORRENTE_OMBRONE Reach = OMBRONE_VALLE RS = 9 BR

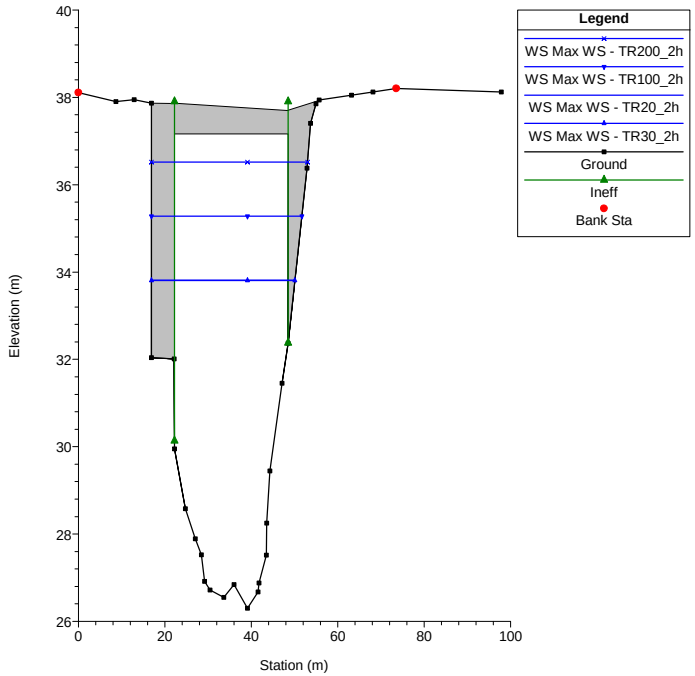

River = TORRENTE_OMBRONE Reach = OMBRONE_VALLE RS = 140 OM157_NR

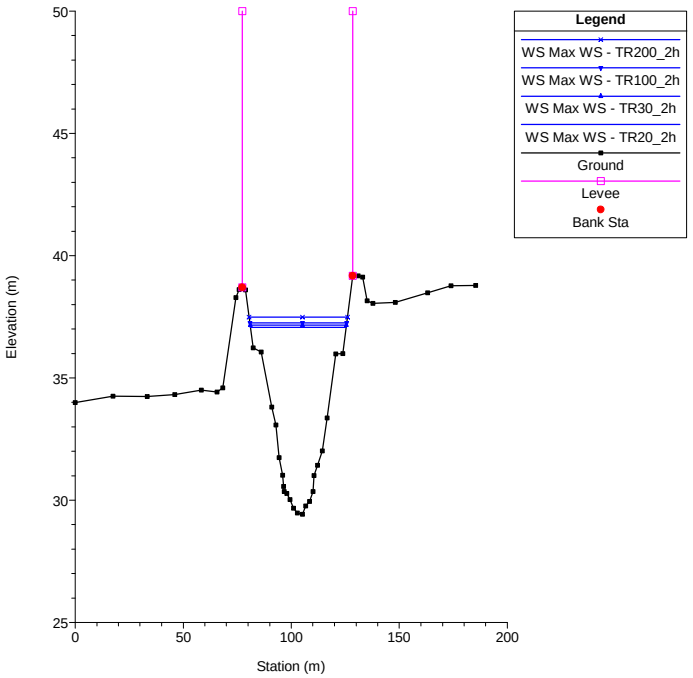


River = TORRENTE_OMBRONE Reach = OMBRONE_VALLE RS = 139 OM156_NR

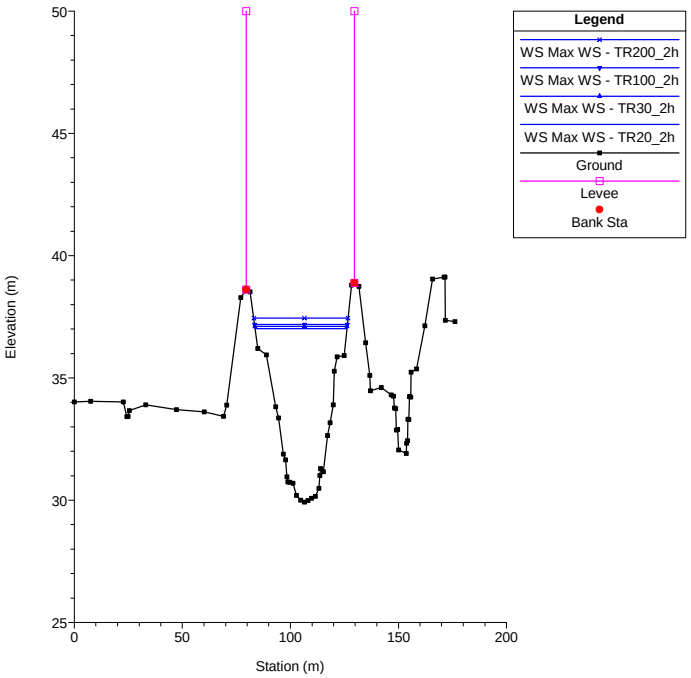


River = TORRENTE_OMBRONE Reach = OMBRONE_VALLE RS = 138 OM155_NR

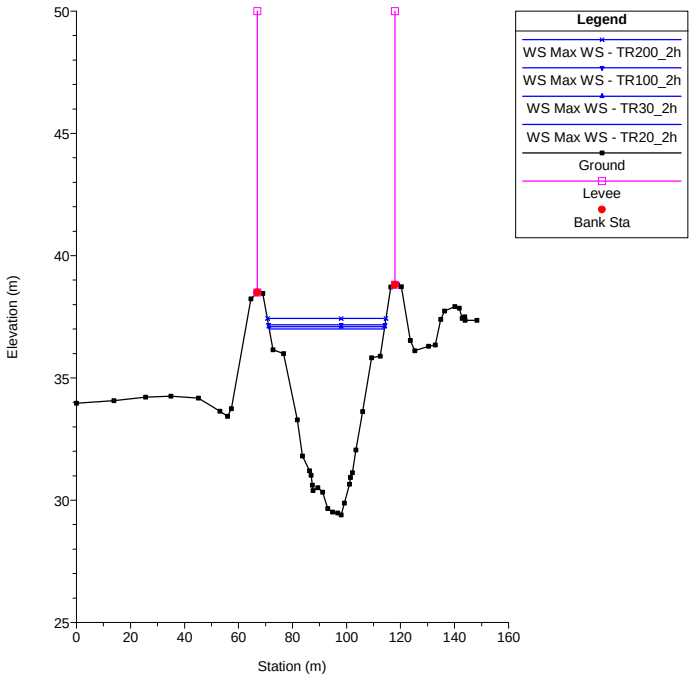


River = TORRENTE_OMBRONE Reach = OMBRONE_VALLE RS = 137 OM154_NR

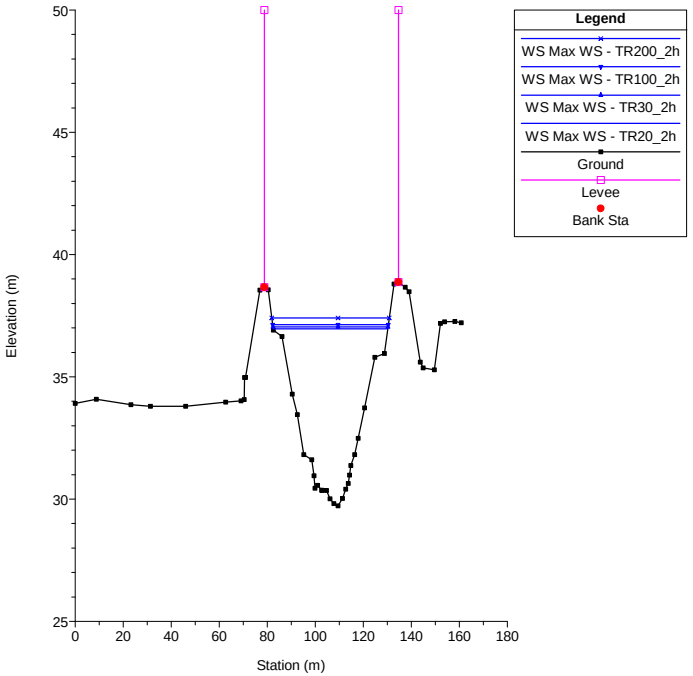


River = TORRENTE_OMBRONE Reach = OMBRONE_VALLE RS = 136 OM153_NR

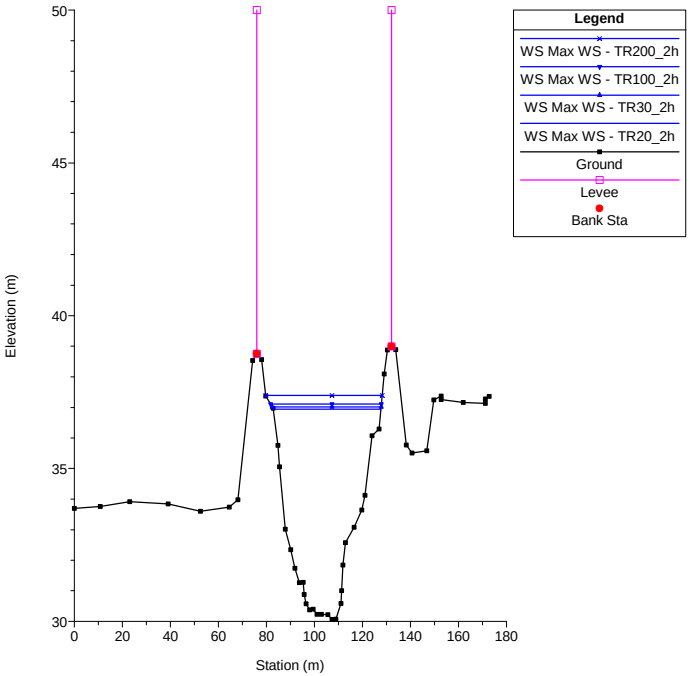


River = TORRENTE_OMBRONE Reach = OMBRONE_VALLE RS = 134 OM151_NR

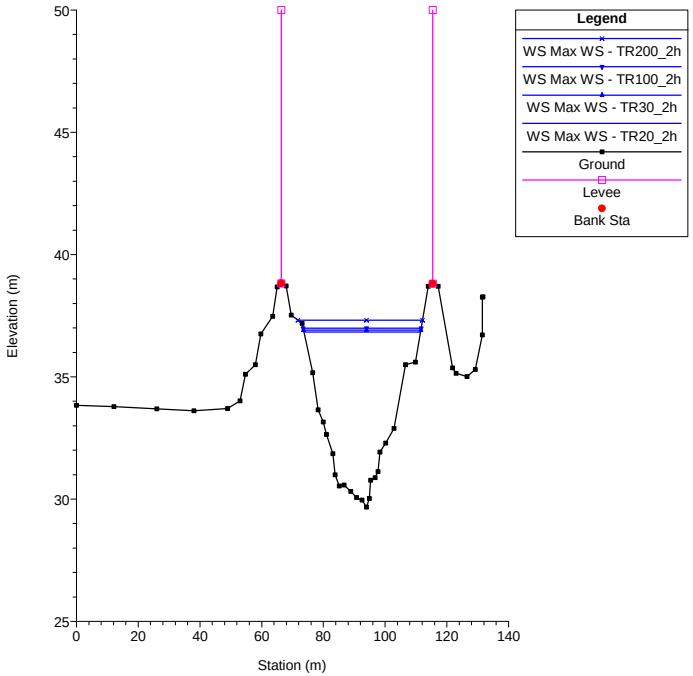

River = TORRENTE_OMBRONE Reach = OMBRONE_VALLE RS = 133 OM150_NR

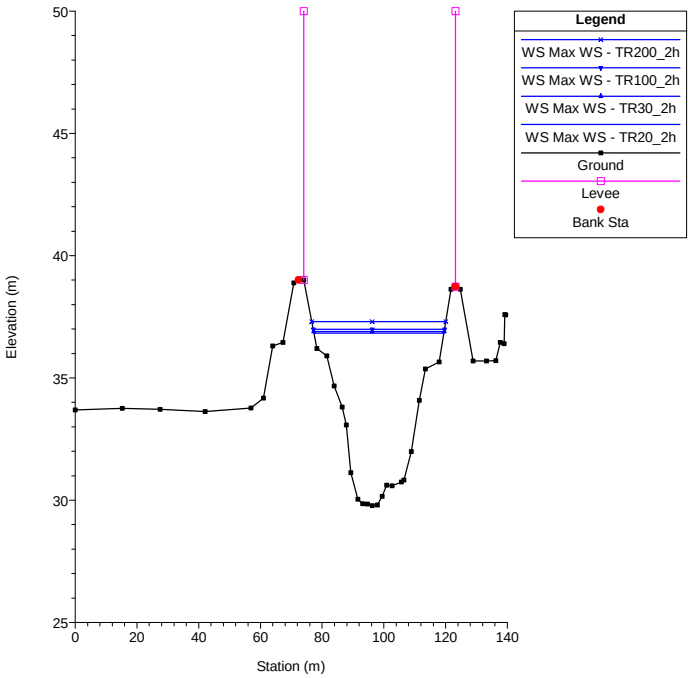


River = TORRENTE_OMBRONE Reach = OMBRONE_VALLE RS = 131 OM148_NR

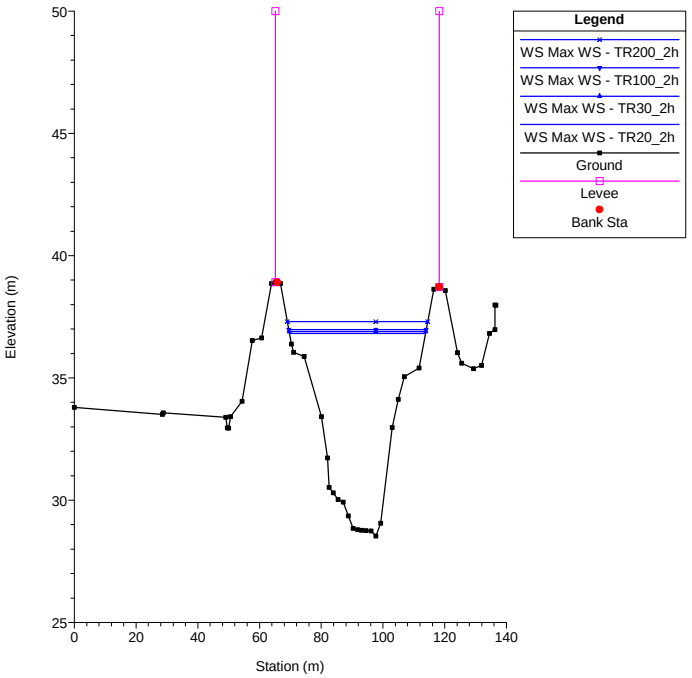


River = TORRENTE_OMBRONE Reach = OMBRONE_VALLE RS = 130 OM147_NR

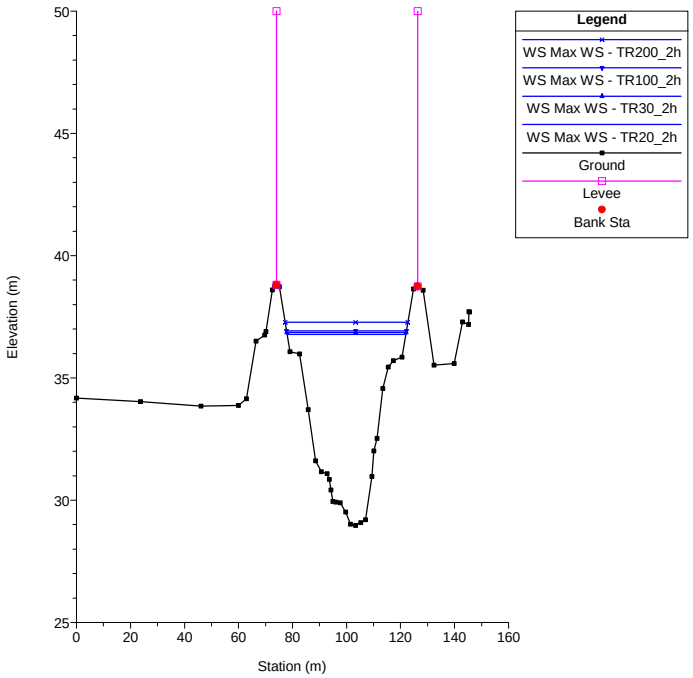


River = TORRENTE_OMBRONE Reach = OMBRONE_VALLE RS = 129 OM146_NR

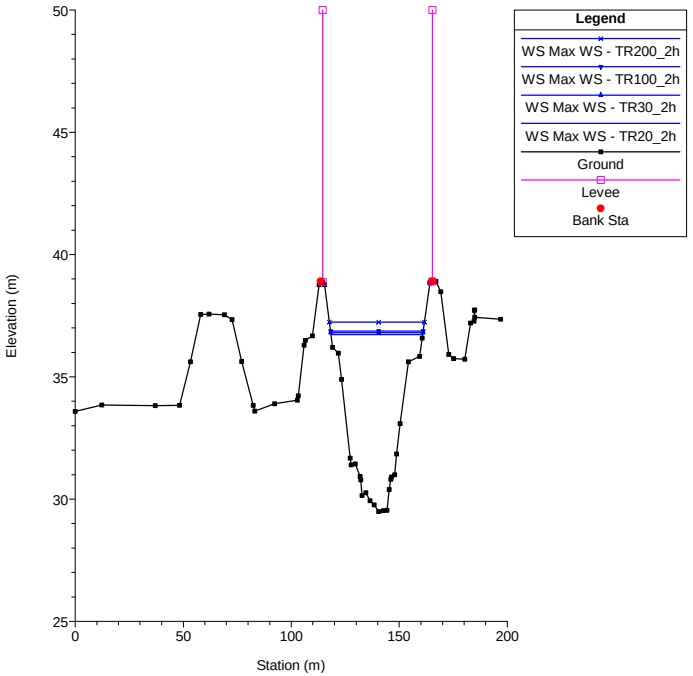


River = TORRENTE_OMBRONE Reach = OMBRONE_VALLE RS = 127 OM144_NR

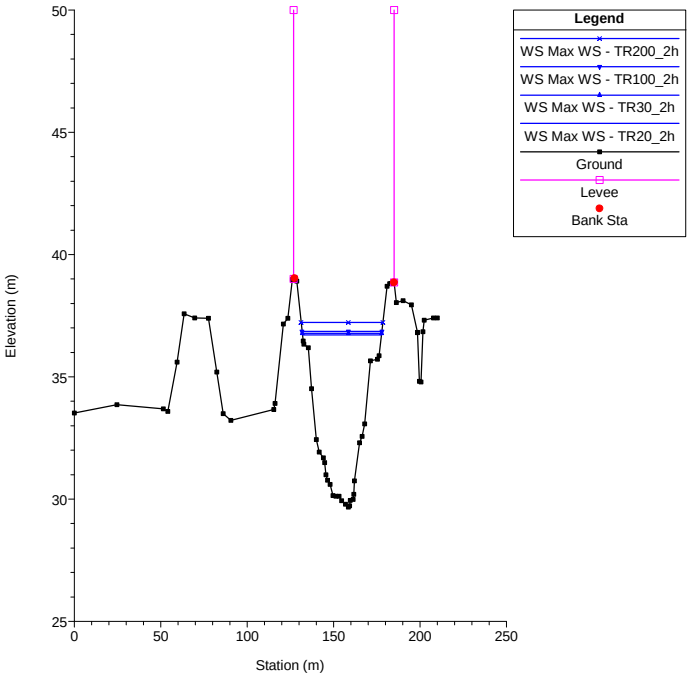


River = TORRENTE_OMBRONE Reach = OMBRONE_VALLE RS = 126 OM143_NR

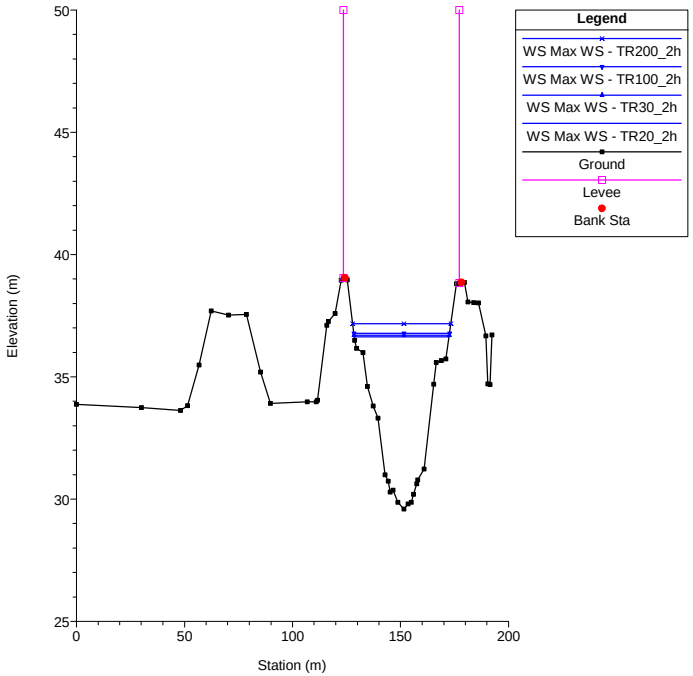

River = TORRENTE_OMBRONE Reach = OMBRONE_VALLE RS = 124 OM141_NR

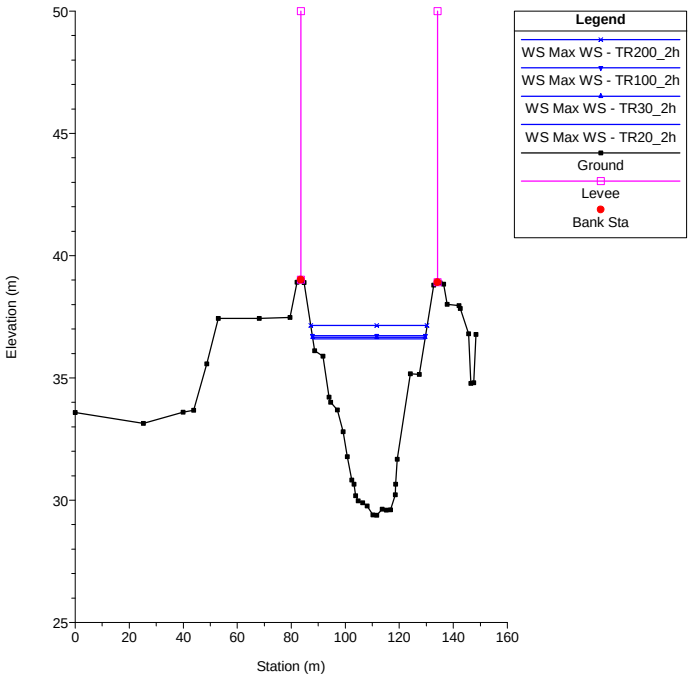


River = TORRENTE_OMBRONE Reach = OMBRONE_VALLE RS = 123 OM140_NR

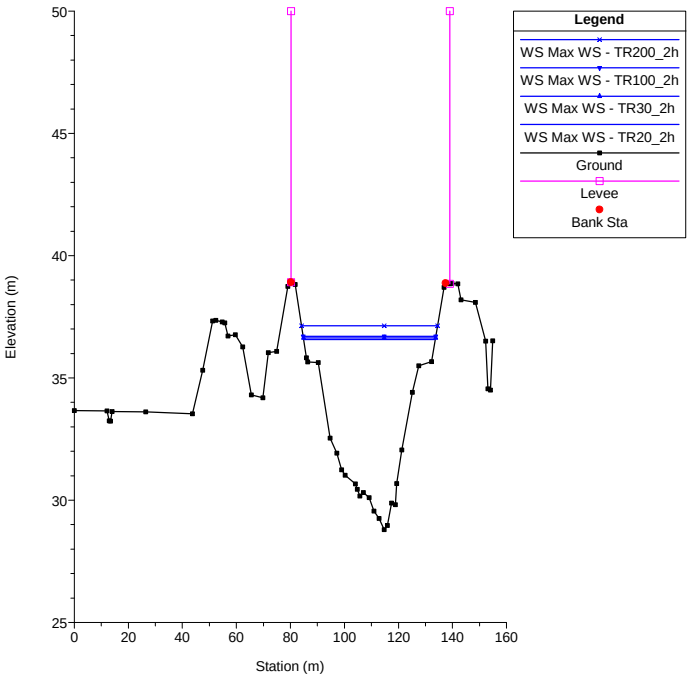


River = TORRENTE_OMBRONE Reach = OMBRONE_VALLE RS = 121 OM138_NR

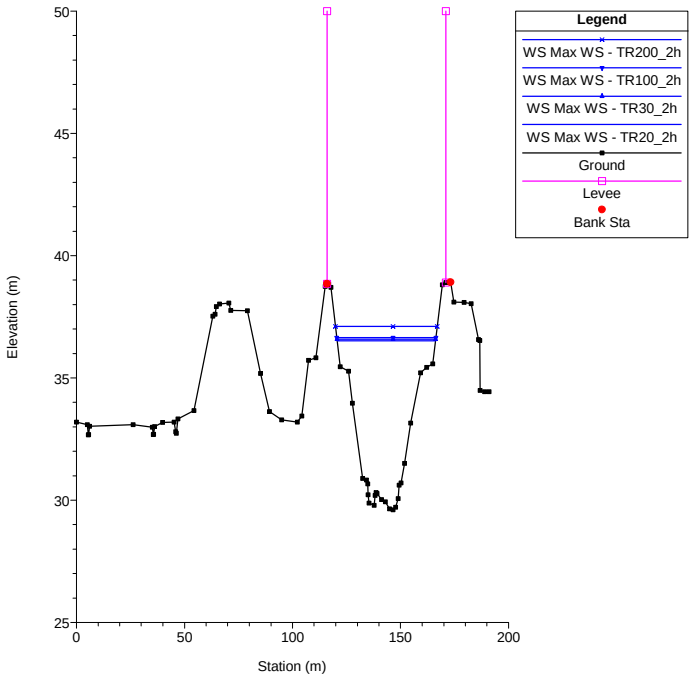


River = TORRENTE_OMBRONE Reach = OMBRONE_VALLE RS = 120 OM137_NR

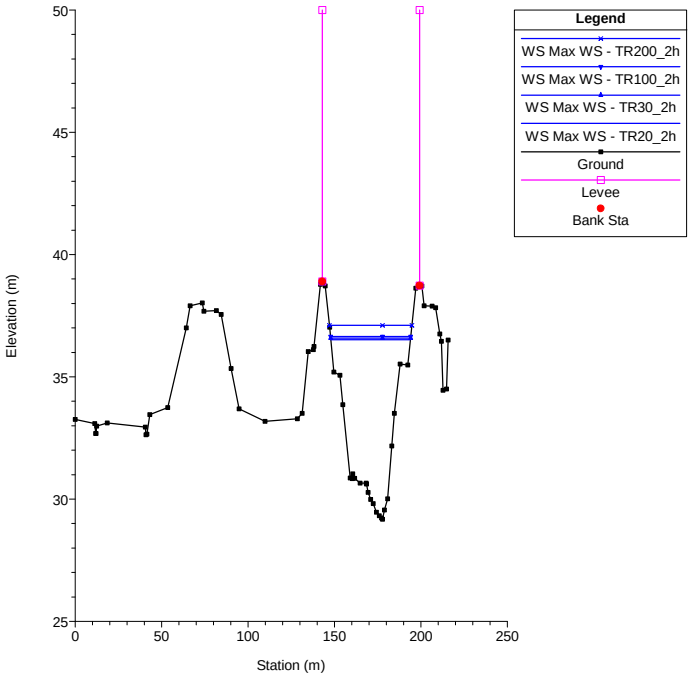


River = TORRENTE_OMBRONE Reach = OMBRONE_VALLE RS = 119 OM136_NR

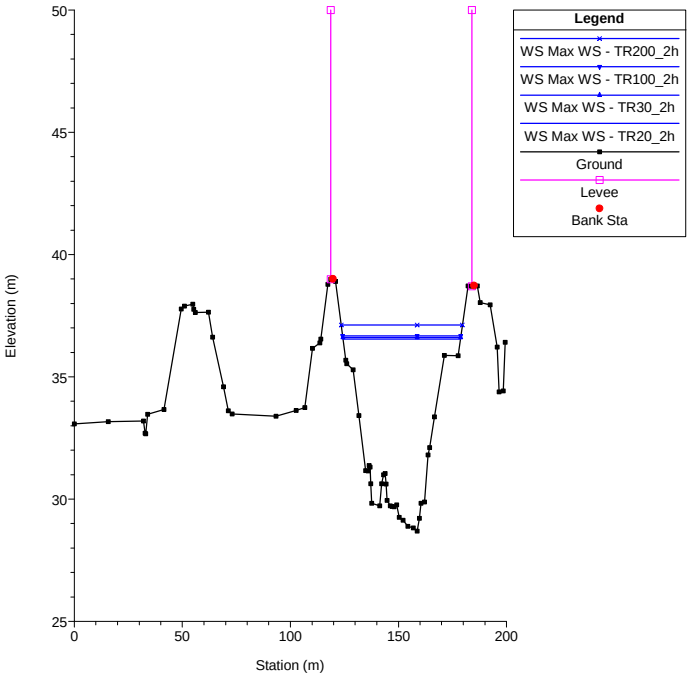


River = TORRENTE_OMBRONE Reach = OMBRONE_VALLE RS = 118 OM135_NR

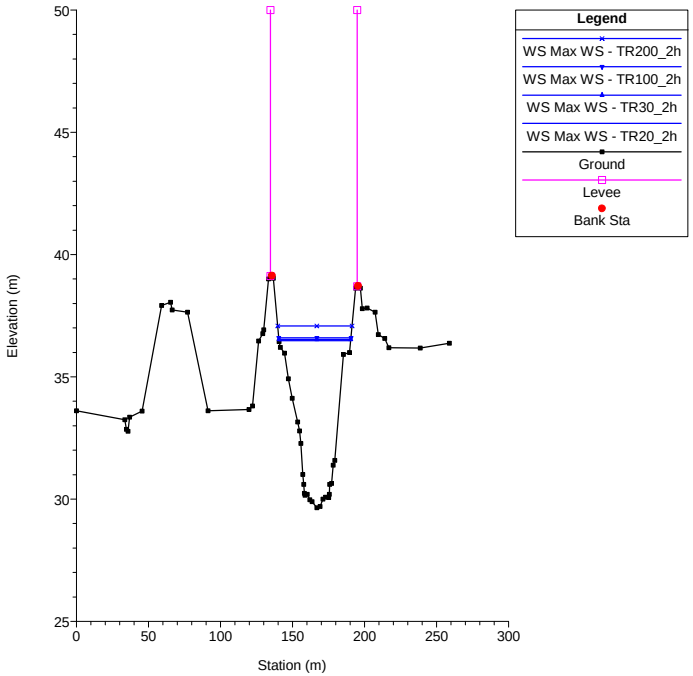

River = TORRENTE_OMBRONE Reach = OMBRONE_VALLE RS = 116 OM133_NR

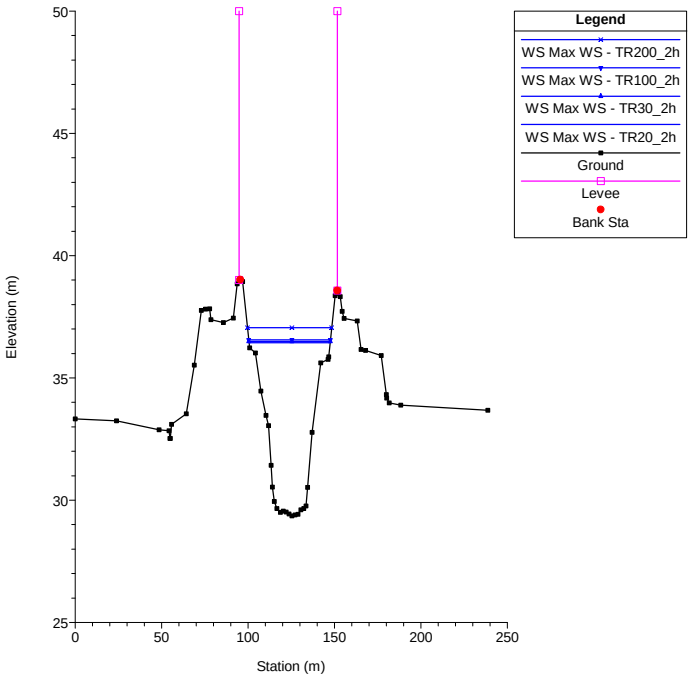


River = TORRENTE_OMBRONE Reach = OMBRONE_VALLE RS = 115 OM132_NR

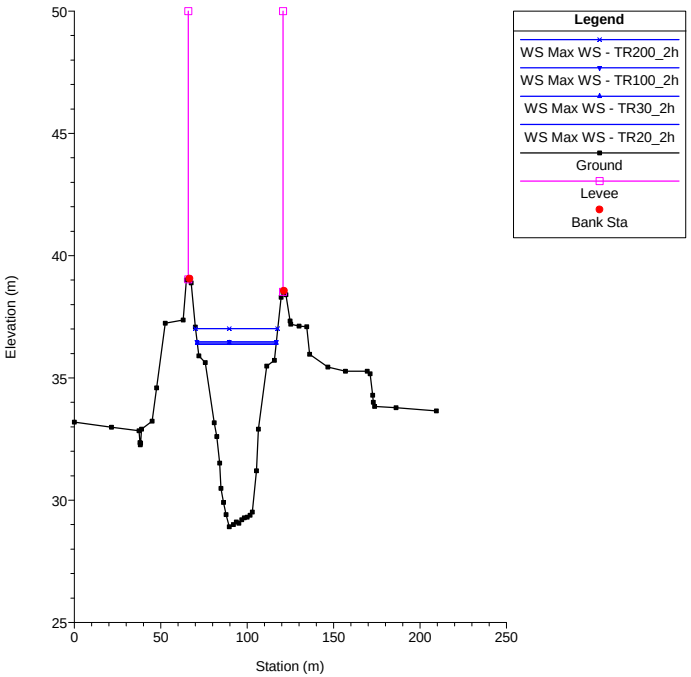


River = TORRENTE_OMBRONE Reach = OMBRONE_VALLE RS = 114 OM131_NR

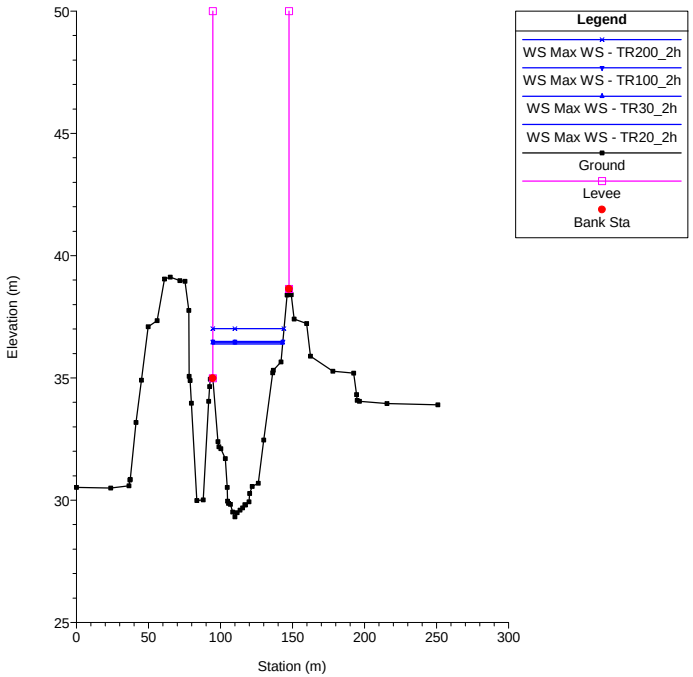


River = TORRENTE_OMBRONE Reach = OMBRONE_VALLE RS = 113 OM130_NR

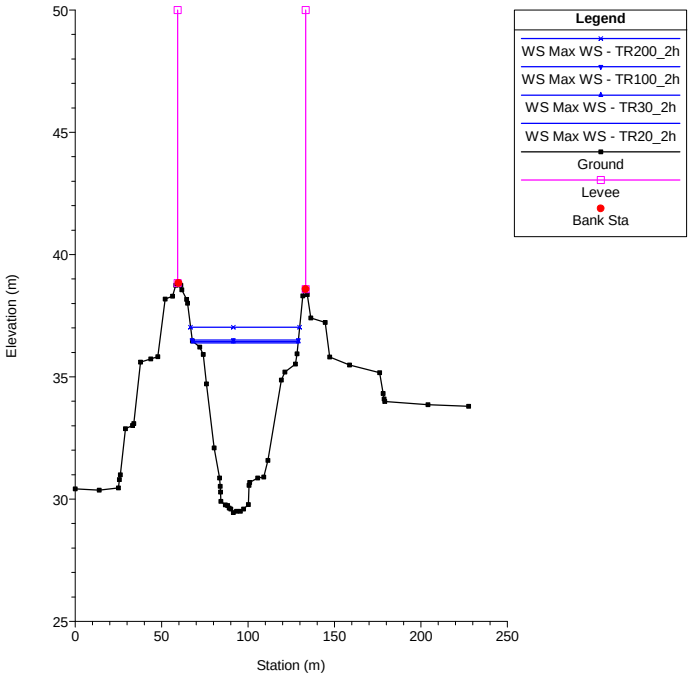


River = TORRENTE_OMBRONE Reach = OMBRONE_VALLE RS = 112 OM129_NR

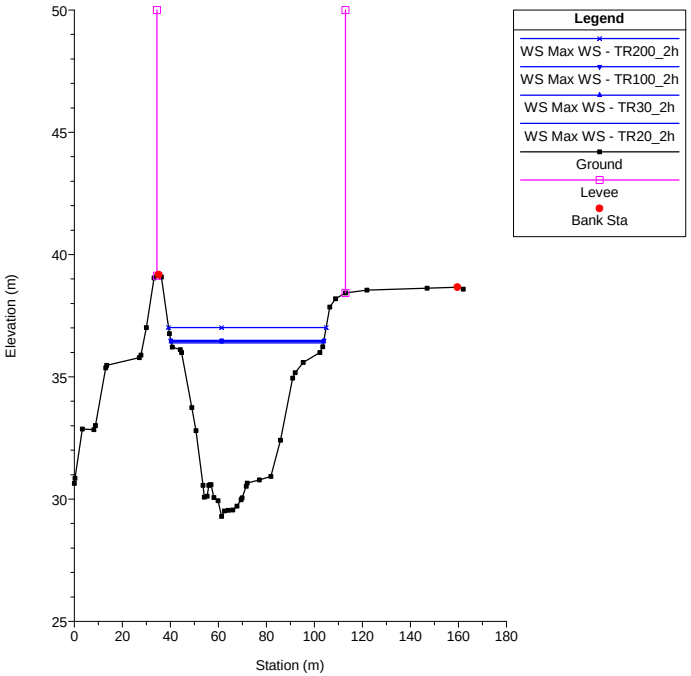


River = TORRENTE_OMBRONE Reach = OMBRONE_VALLE RS = 110 OM127PO

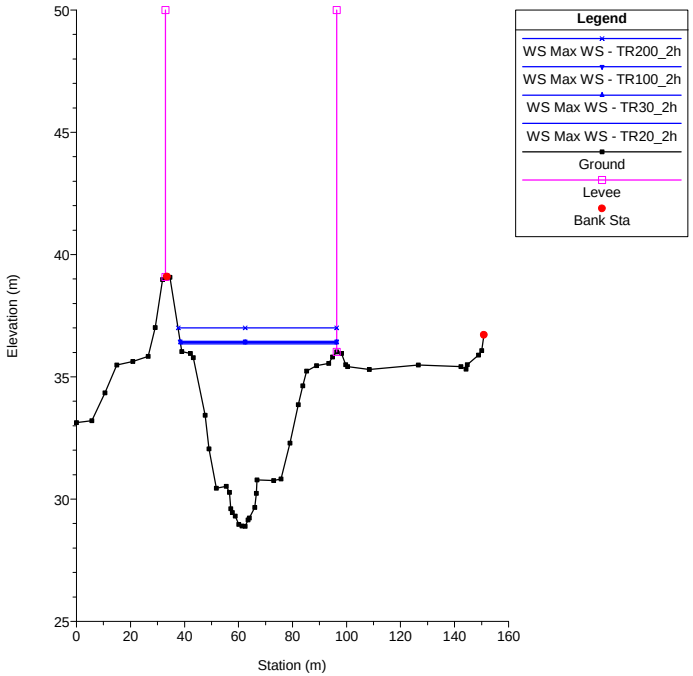

River = TORRENTE_OMBRONE Reach = OMBRONE_VALLE RS = 109 OM126PO

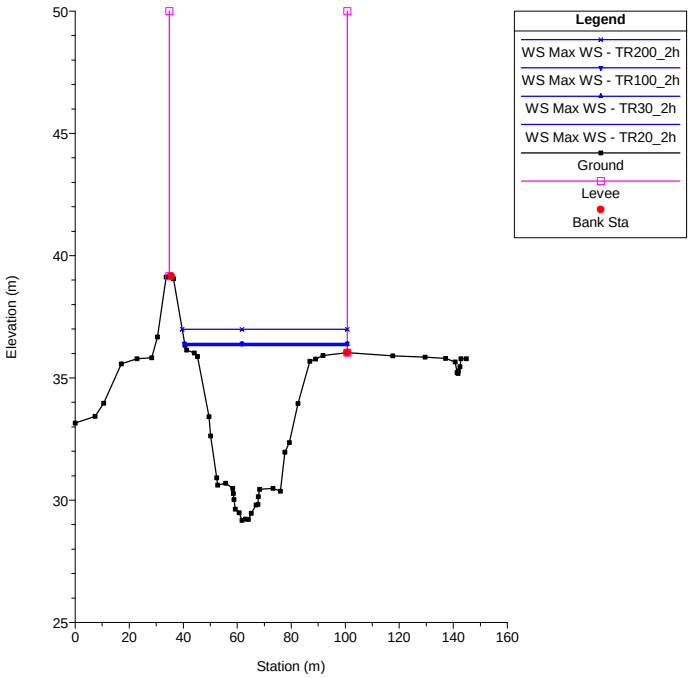


River = TORRENTE_OMBRONE Reach = OMBRONE_VALLE RS = 108 OM125PO

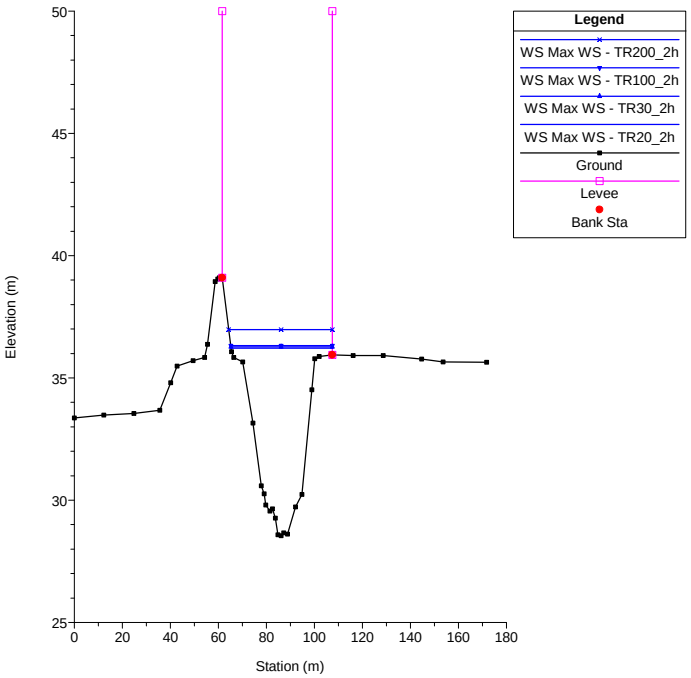


River = TORRENTE_OMBRONE Reach = OMBRONE_VALLE RS = 107 OM124PO

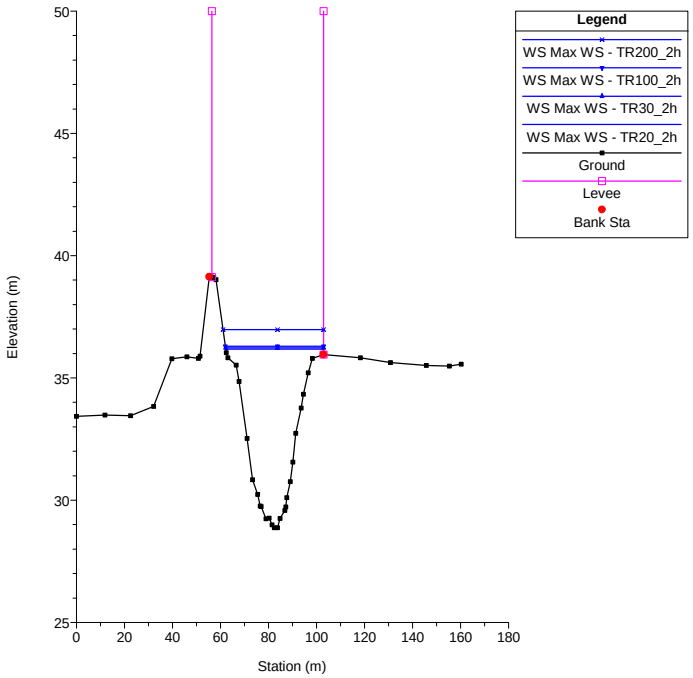


River = TORRENTE_OMBRONE Reach = OMBRONE_VALLE RS = 106 OM122PO

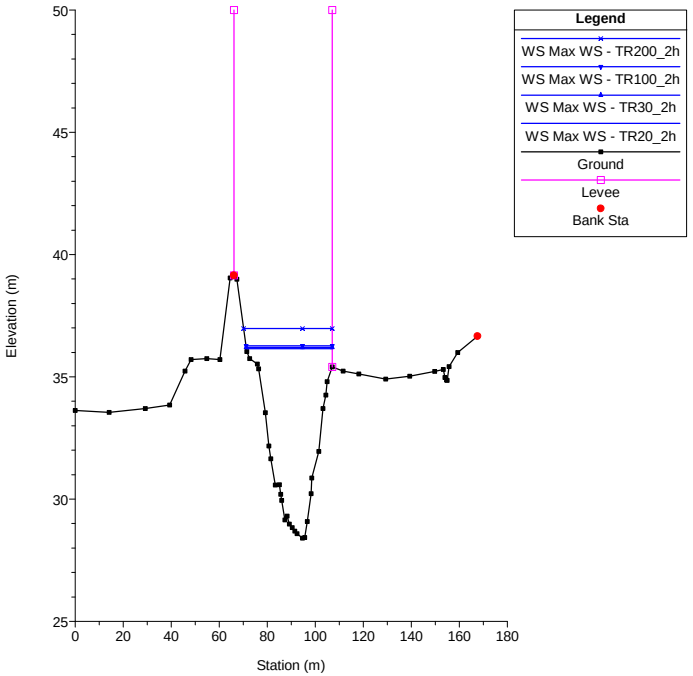


River = TORRENTE_OMBRONE Reach = OMBRONE_VALLE RS = 105 OM121PO

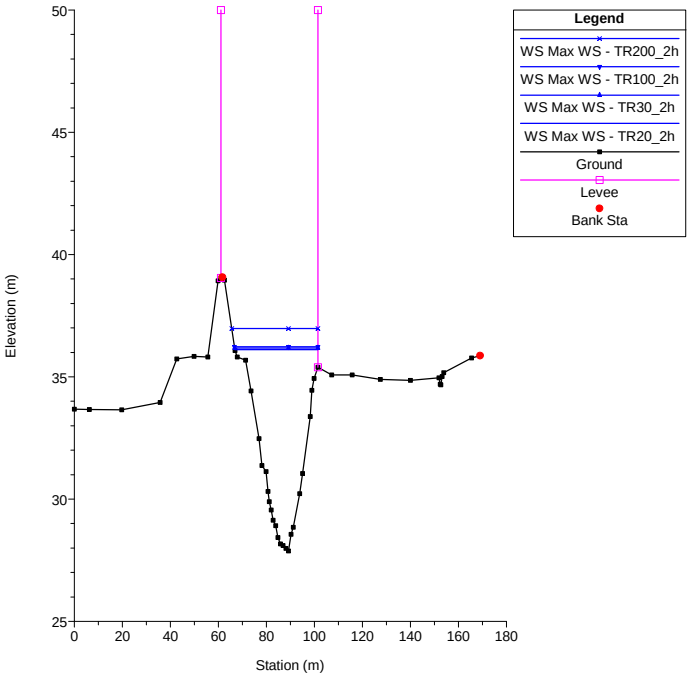


River = TORRENTE_OMBRONE Reach = OMBRONE_VALLE RS = 104 OM120PO

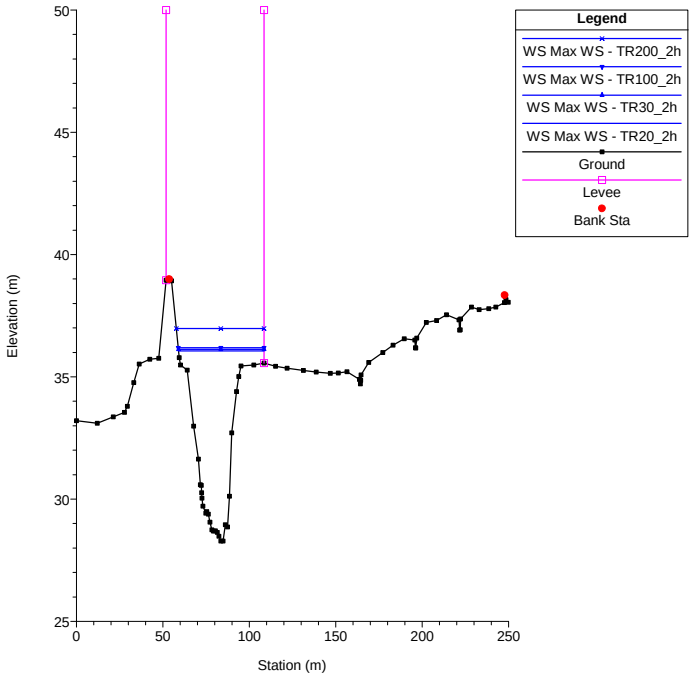

River = TORRENTE_OMBRONE Reach = OMBRONE_VALLE RS = 103 OM118PO

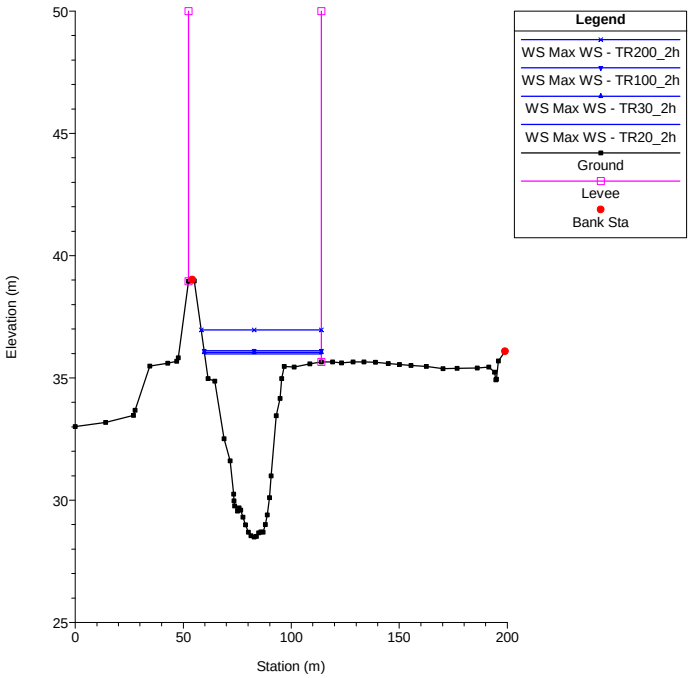


River = TORRENTE_OMBRONE Reach = OMBRONE_VALLE RS = 102 OM117PO

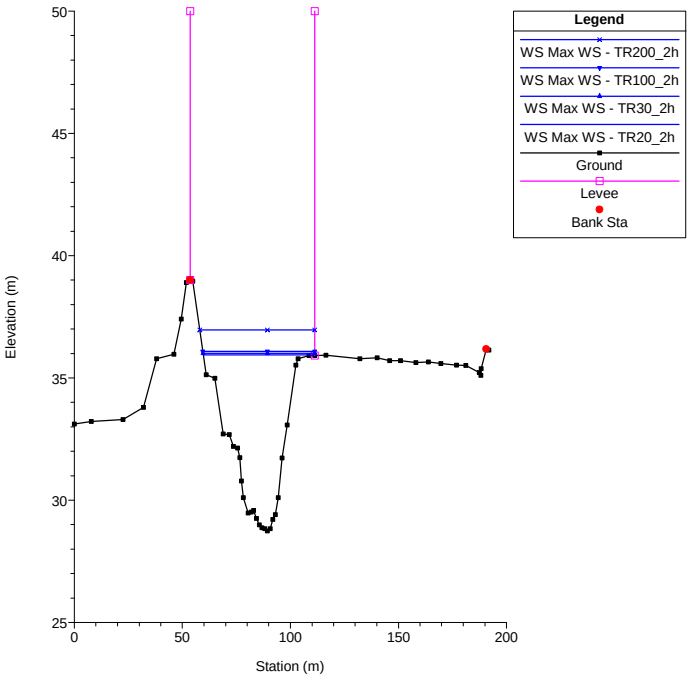


River = TORRENTE_OMBRONE Reach = OMBRONE_VALLE RS = 101 OM116PO

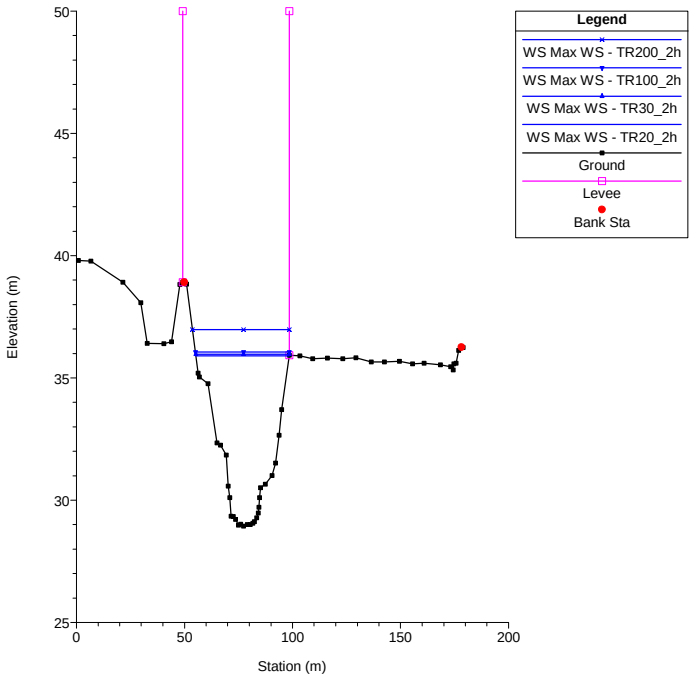


River = TORRENTE_OMBRONE Reach = OMBRONE_VALLE RS = 100 OM114PO

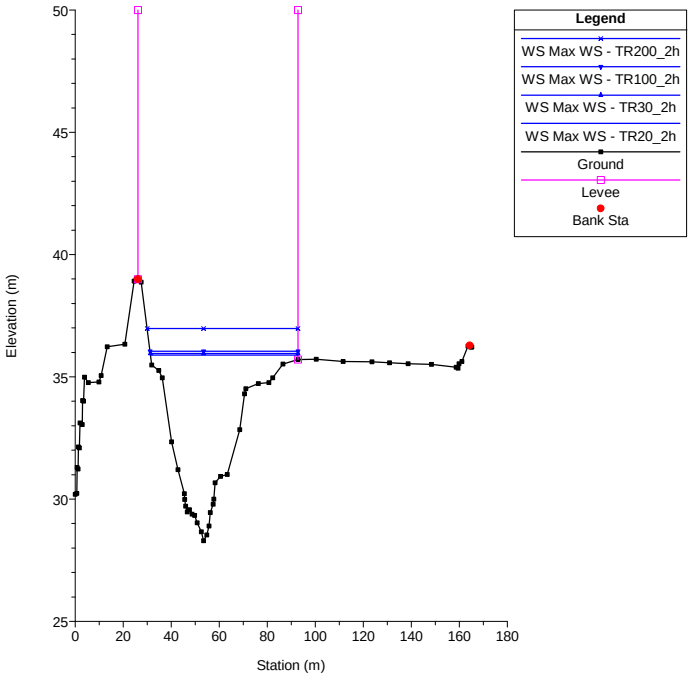


River = TORRENTE_OMBRONE Reach = OMBRONE_VALLE RS = 99 OM113PO

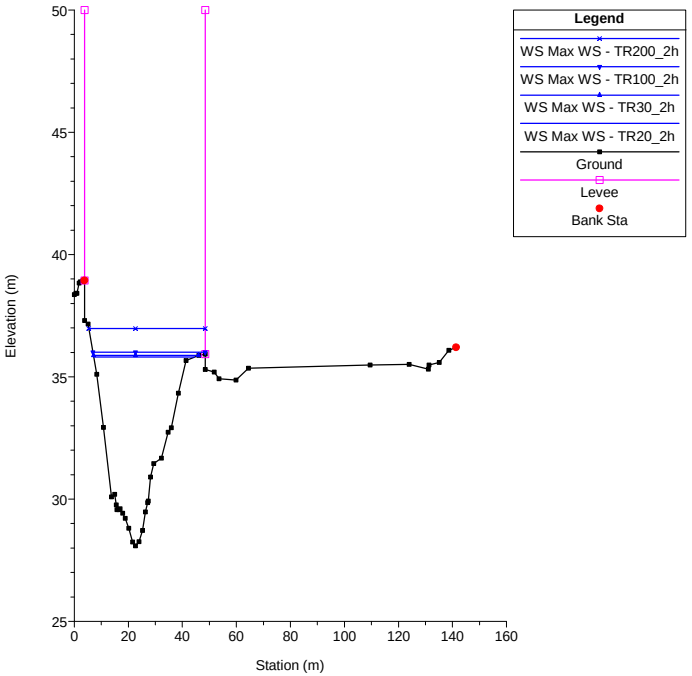


River = TORRENTE_OMBRONE Reach = OMBRONE_VALLE RS = 97 OM112PO - SEZIONE FILO MONTE ATTRAVERSAMENTO

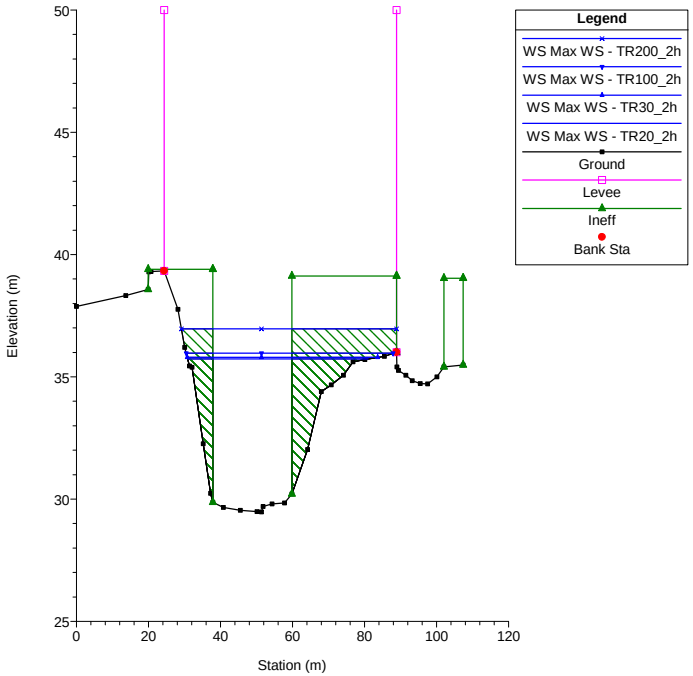

River = TORRENTE_OMBRONE Reach = OMBRONE_VALLE RS = 96 BR

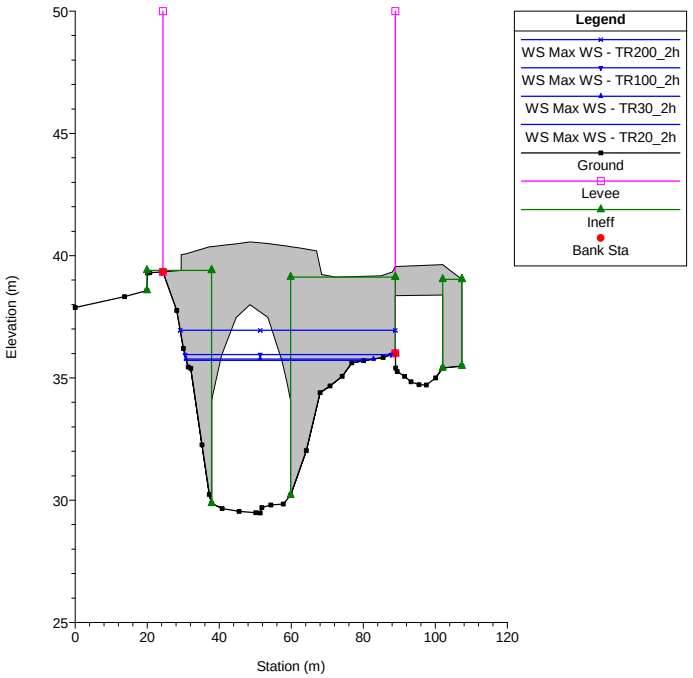


River = TORRENTE_OMBRONE Reach = OMBRONE_VALLE RS = 96 BR

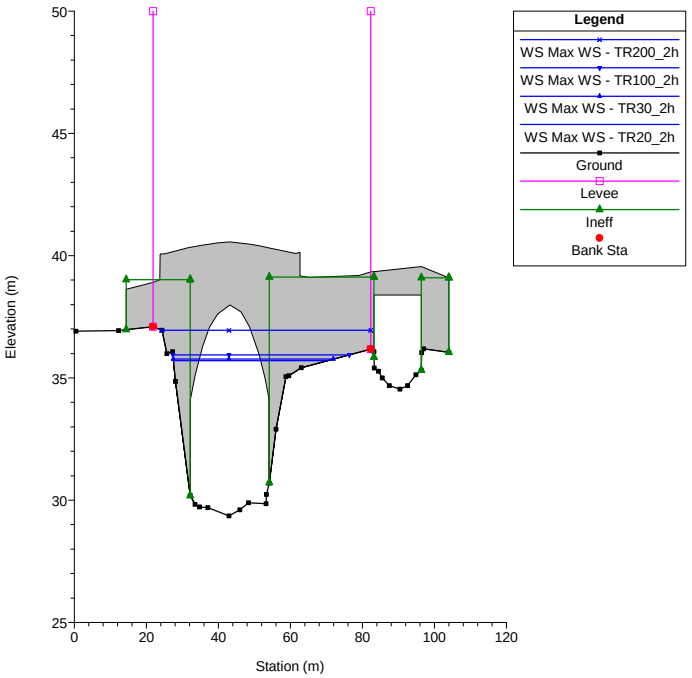


River = TORRENTE_OMBRONE Reach = OMBRONE_VALLE RS = 95 OM110PO - SEZIONE FILO VALLE ATTRAVERSAMENTO

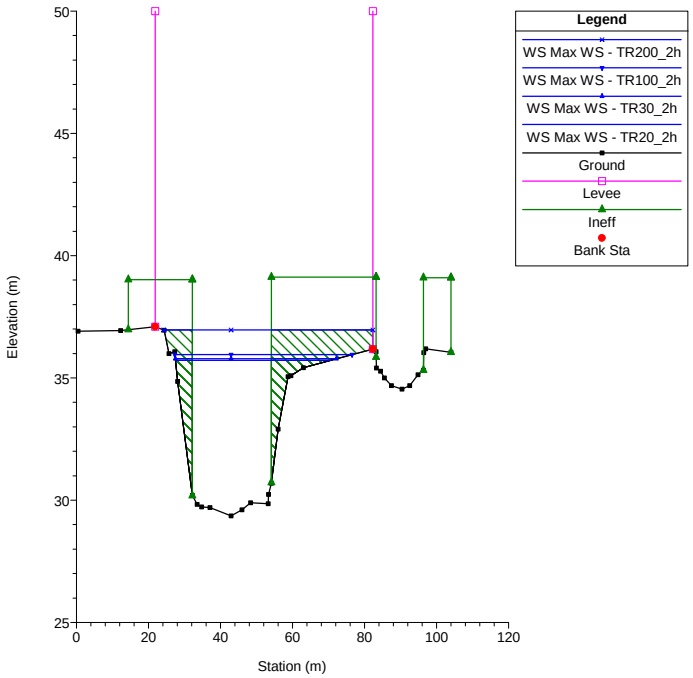


River = TORRENTE_OMBRONE Reach = OMBRONE_VALLE RS = 94 OM108PO

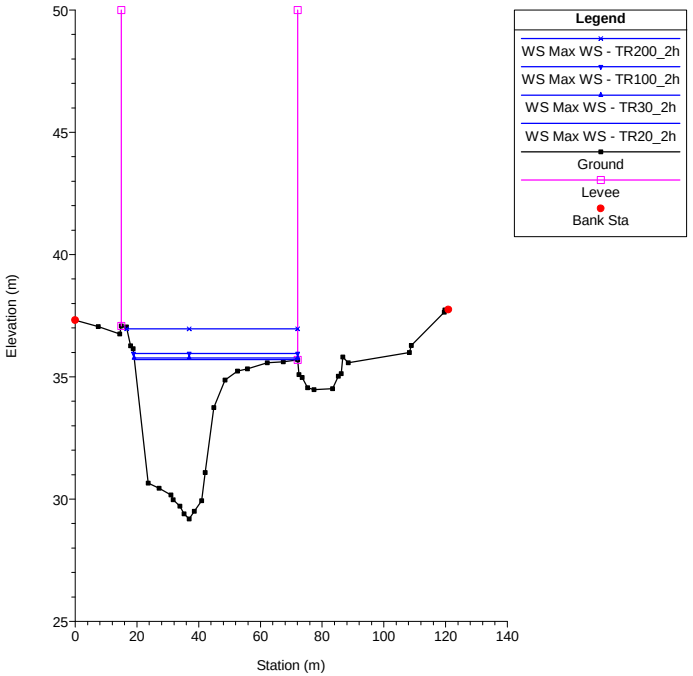


River = TORRENTE_OMBRONE Reach = OMBRONE_VALLE RS = 93 OM107PO

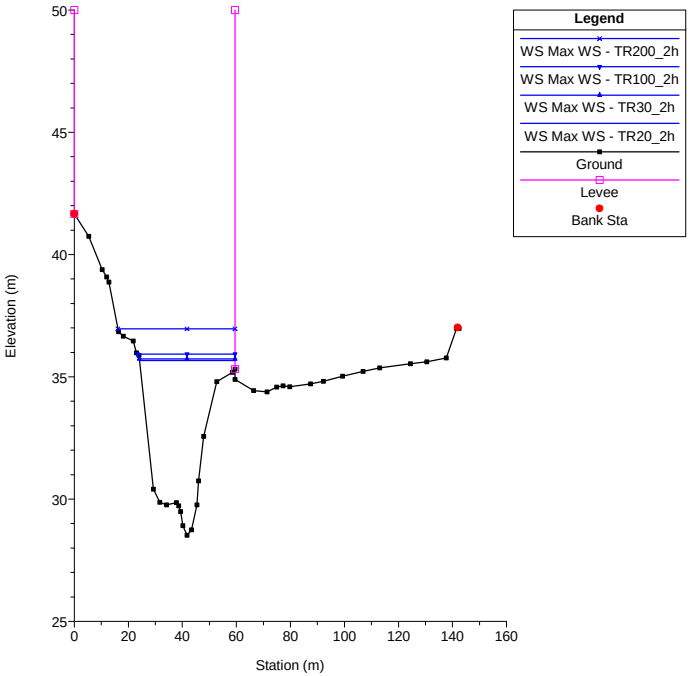


River = TORRENTE_OMBRONE Reach = OMBRONE_VALLE RS = 92 OM106PO

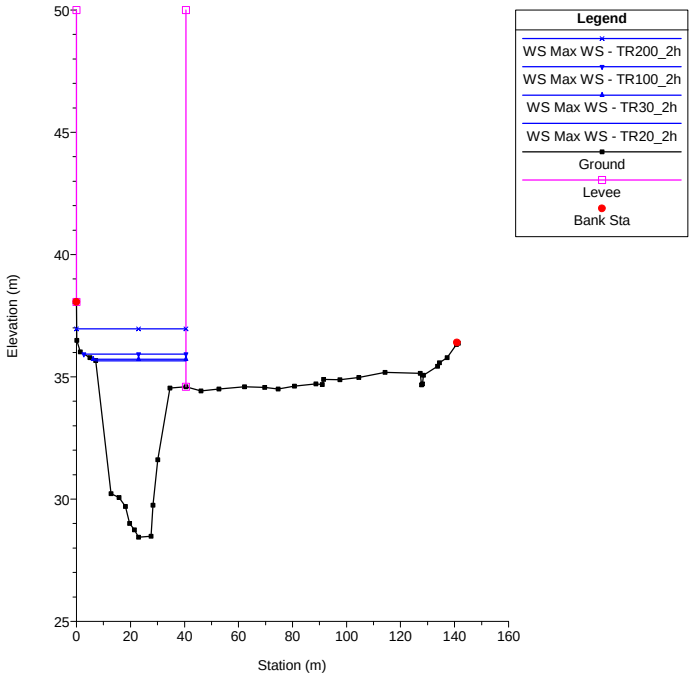

River = TORRENTE_OMBRONE Reach = OMBRONE_VALLE RS = 91 OM105PO

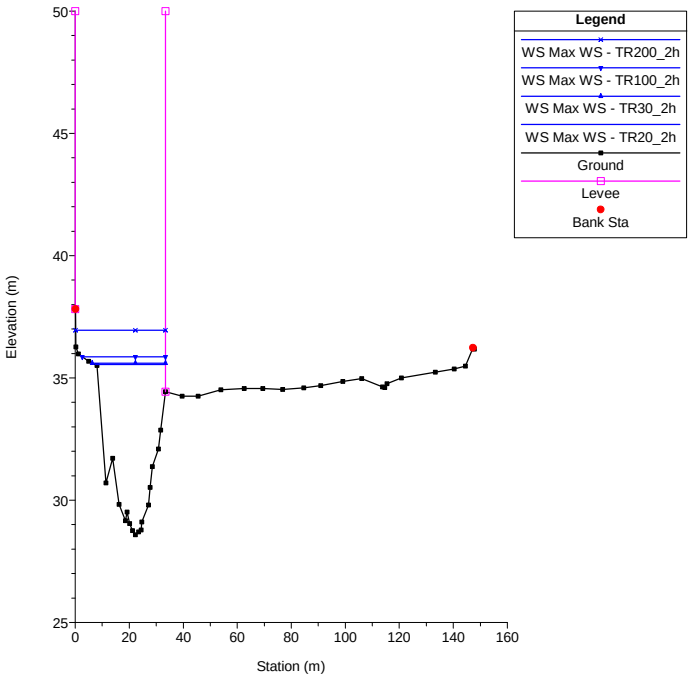


River = TORRENTE_OMBRONE Reach = OMBRONE_VALLE RS = 90 OM104PO

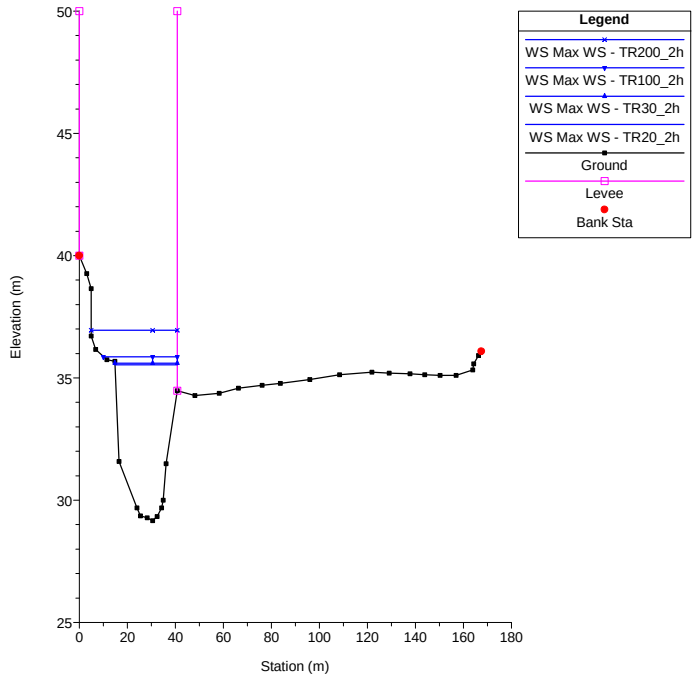


River = TORRENTE_OMBRONE Reach = OMBRONE_VALLE RS = 89 OM103PO

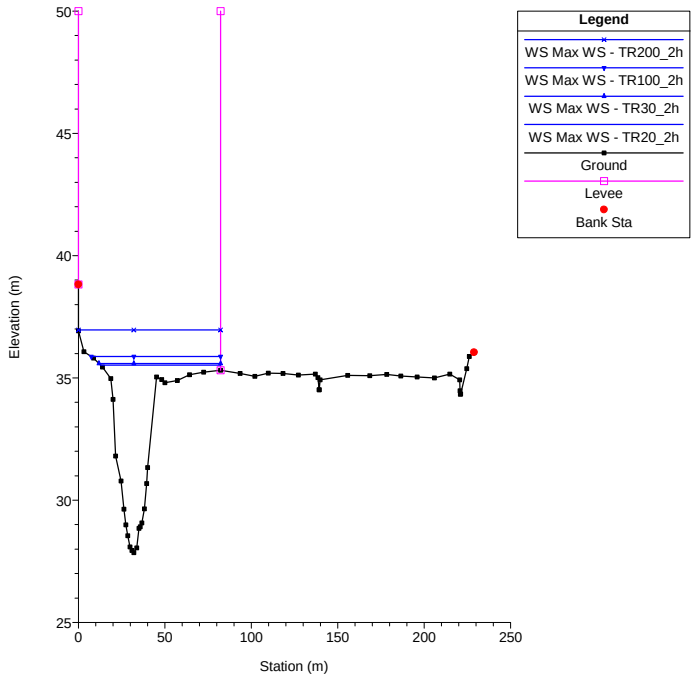


River = TORRENTE_OMBRONE Reach = OMBRONE_VALLE RS = 88 OM102PO

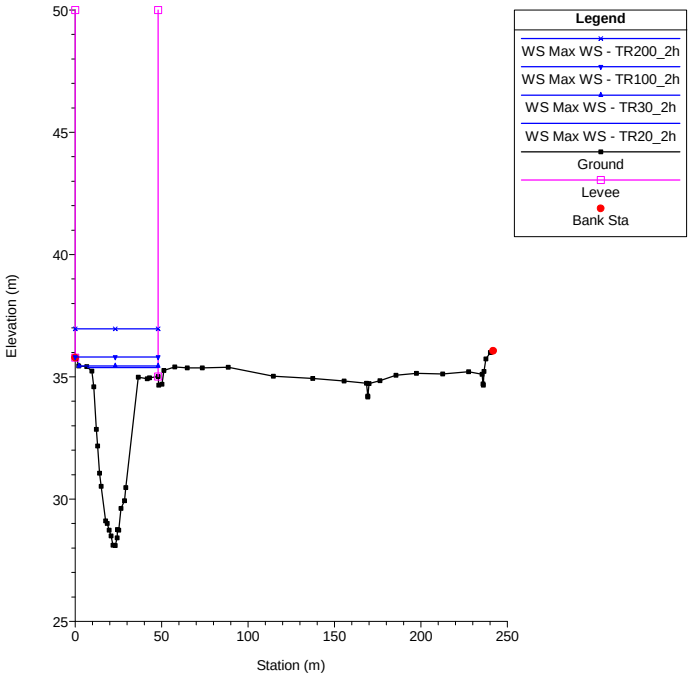


River = TORRENTE_OMBRONE Reach = OMBRONE_VALLE RS = 87 OM101PO

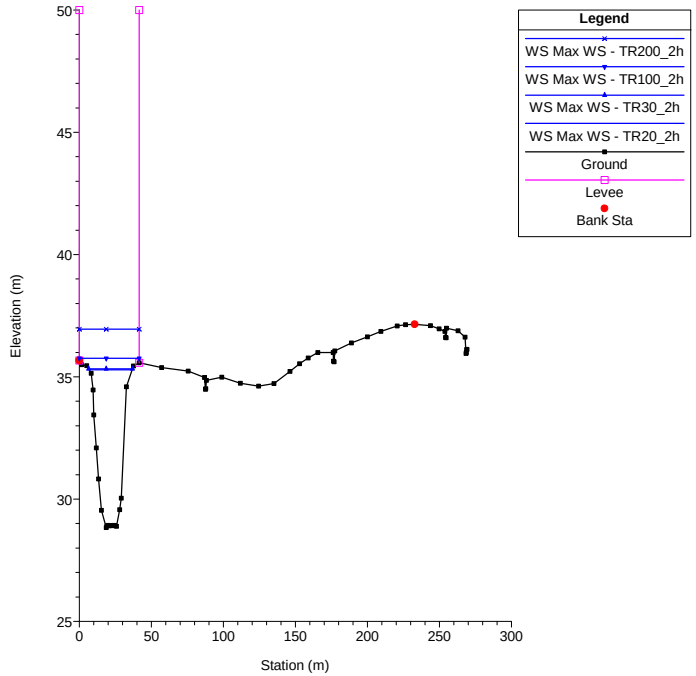


River = TORRENTE_OMBRONE Reach = OMBRONE_VALLE RS = 86 OM100PO

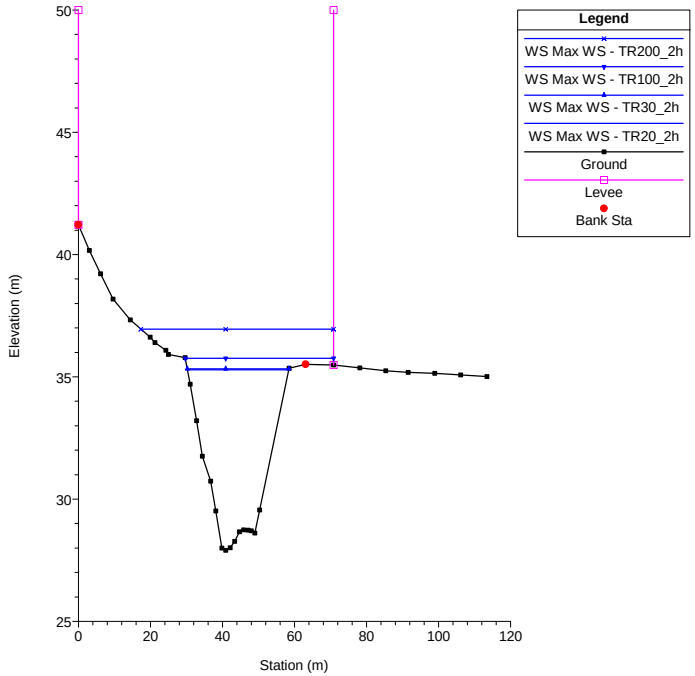

River = TORRENTE_OMBRONE Reach = OMBRONE_VALLE RS = 85 OM098PO

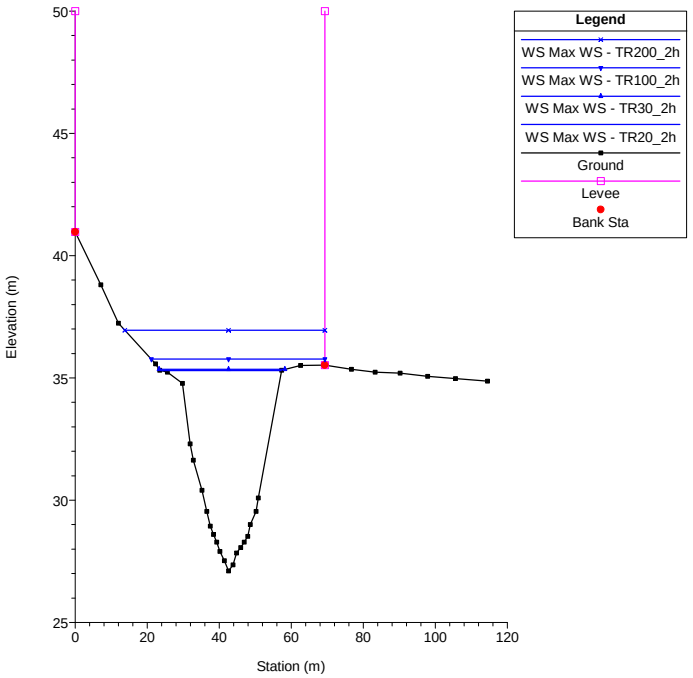


River = TORRENTE_OMBRONE Reach = OMBRONE_VALLE RS = 84 OM097PO

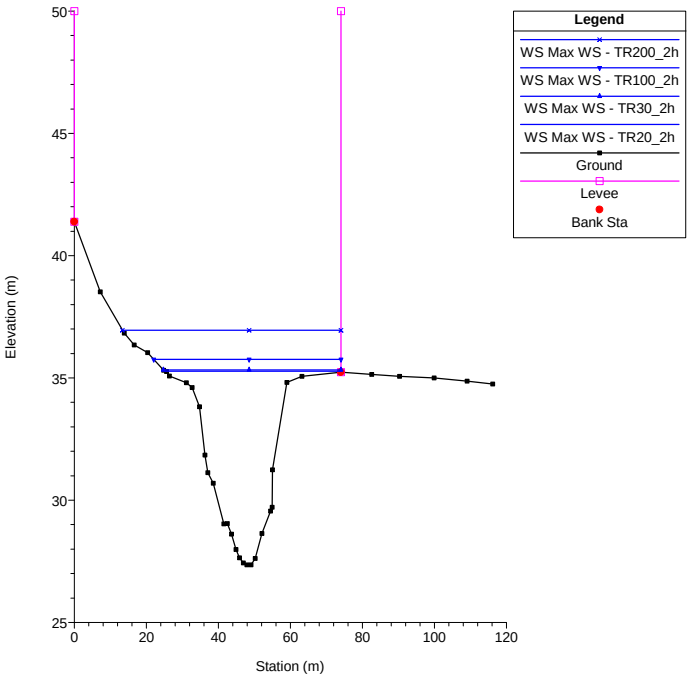


River = TORRENTE_OMBRONE Reach = OMBRONE_VALLE RS = 83 OM096PO

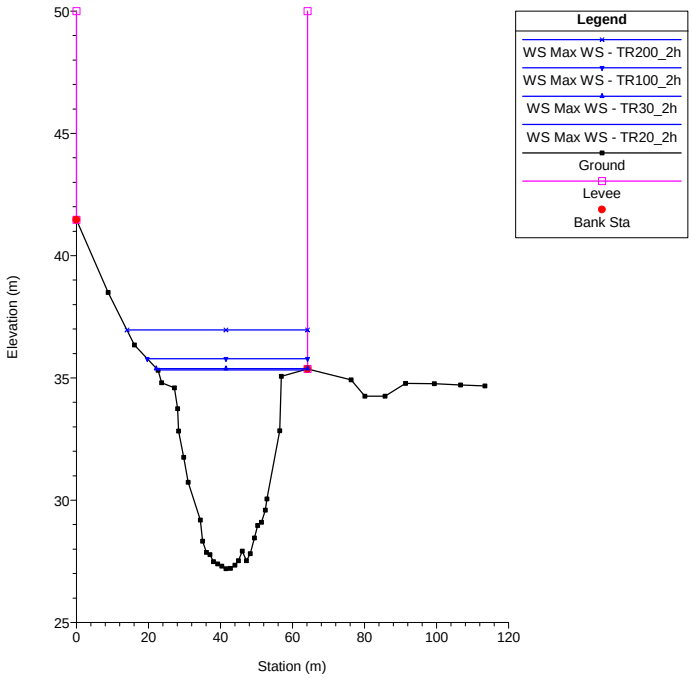


River = TORRENTE_OMBRONE Reach = OMBRONE_VALLE RS = 82 OM095PO

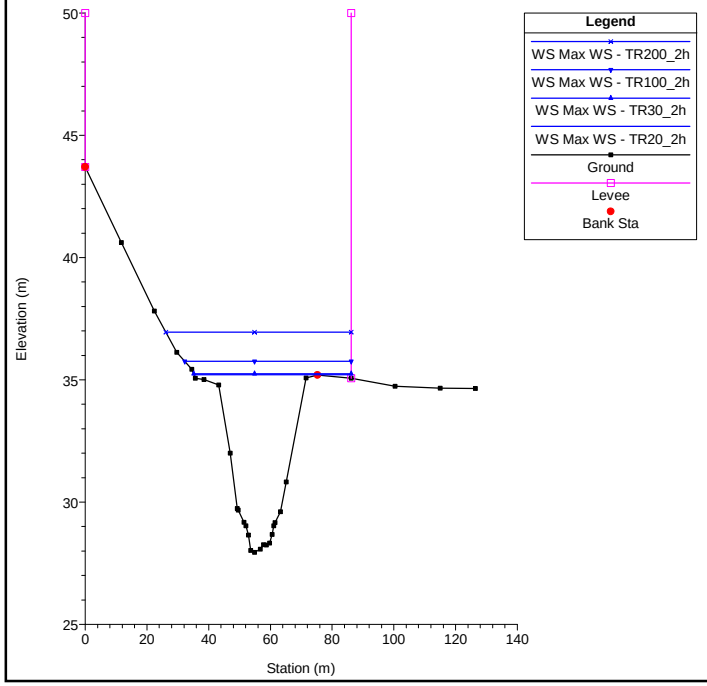


River = TORRENTE_OMBRONE Reach = OMBRONE_VALLE RS = 81 OM094PO

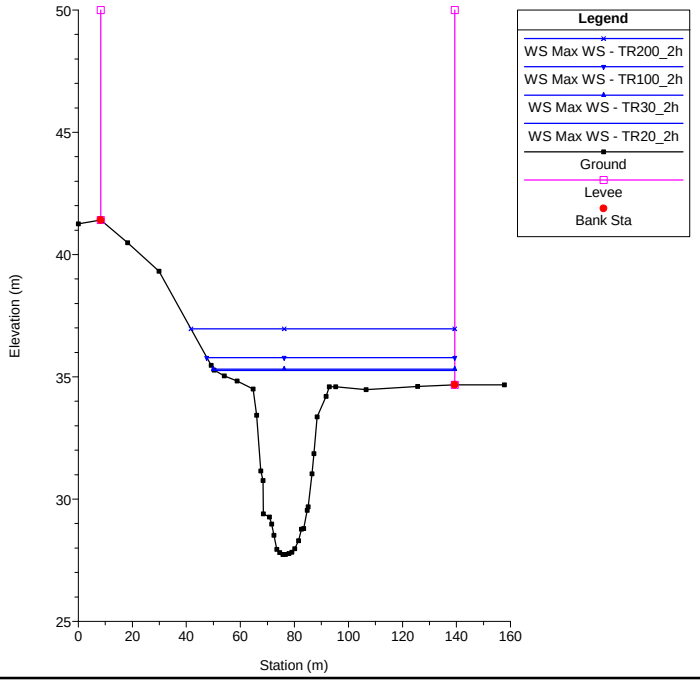


River = TORRENTE_OMBRONE Reach = OMBRONE_VALLE RS = 80 OM093PO

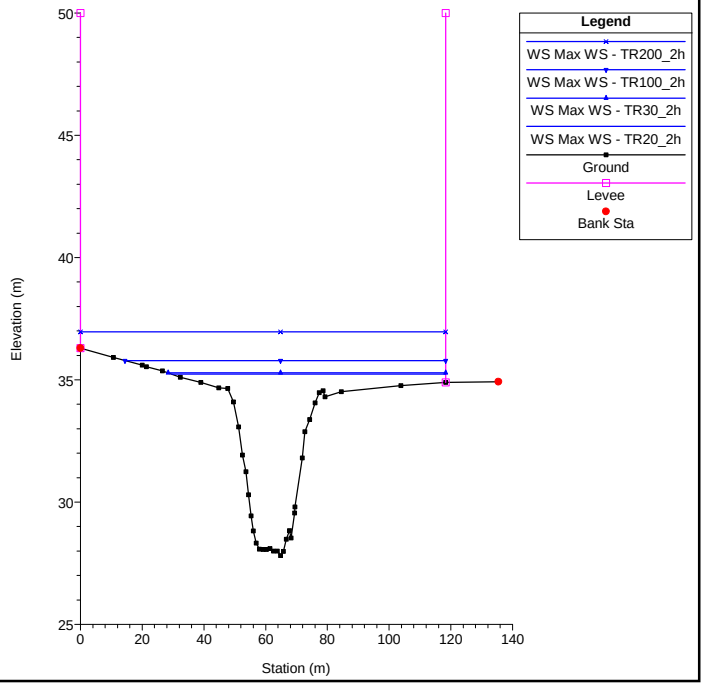

River = TORRENTE_OMBRONE Reach = OMBRONE_VALLE RS = 79 OM092PO

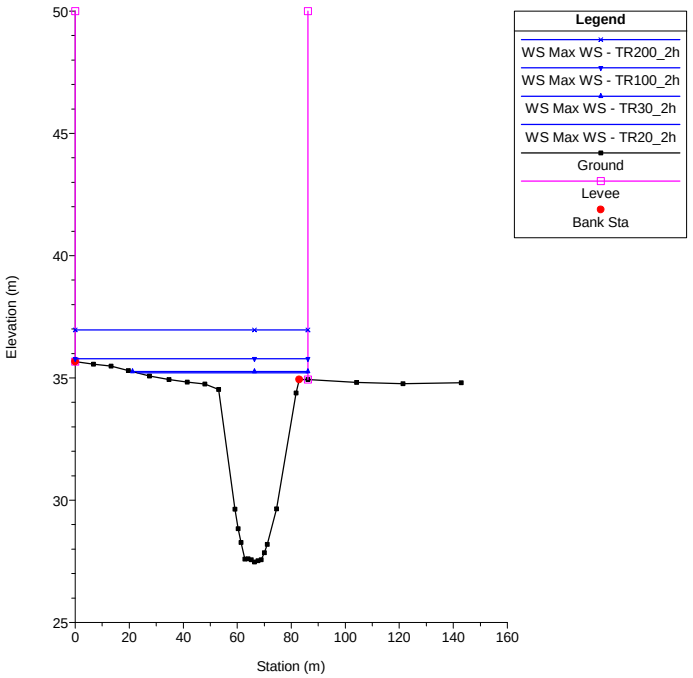


River = TORRENTE_OMBRONE Reach = OMBRONE_VALLE RS = 78 OM090PO

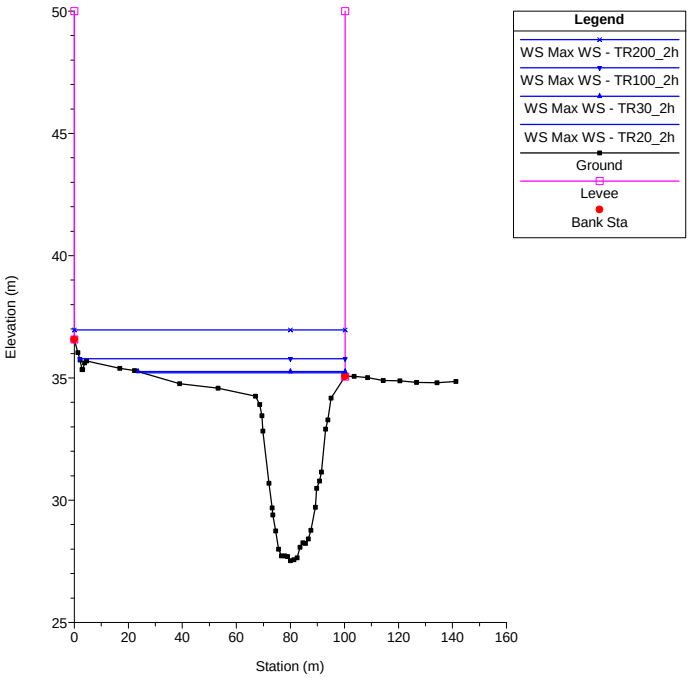


River = TORRENTE_OMBRONE Reach = OMBRONE_VALLE RS = 77 OM089PO

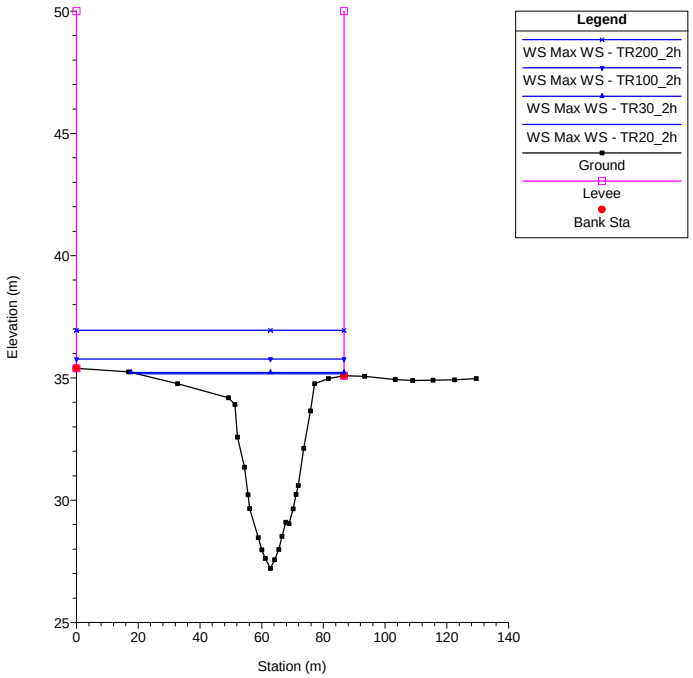


River = TORRENTE_OMBRONE Reach = OMBRONE_VALLE RS = 76 OM088PO

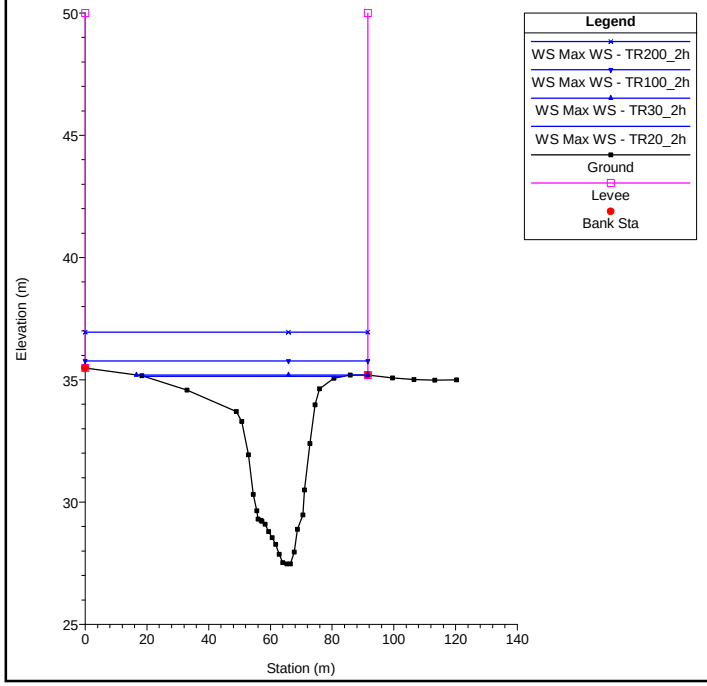


River = TORRENTE_OMBRONE Reach = OMBRONE_VALLE RS = 75 OM087PO

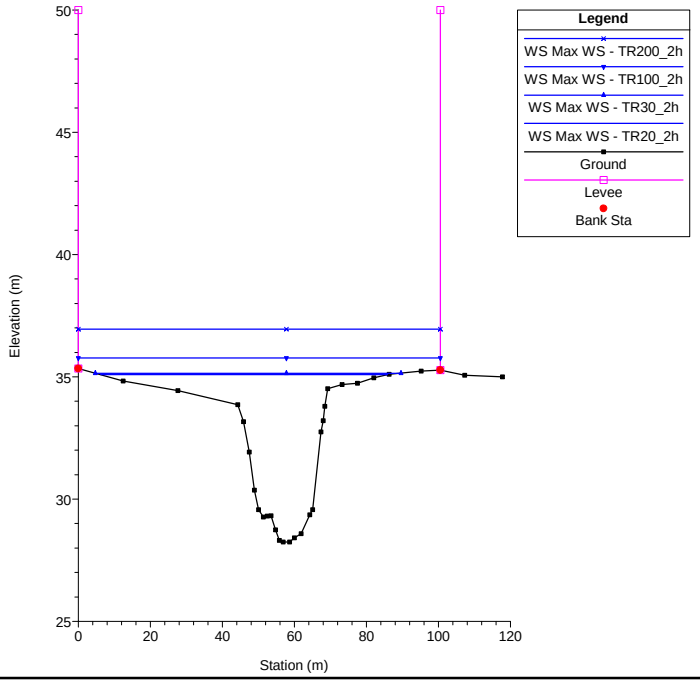


River = TORRENTE_OMBRONE Reach = OMBRONE_VALLE RS = 74 OM086PO

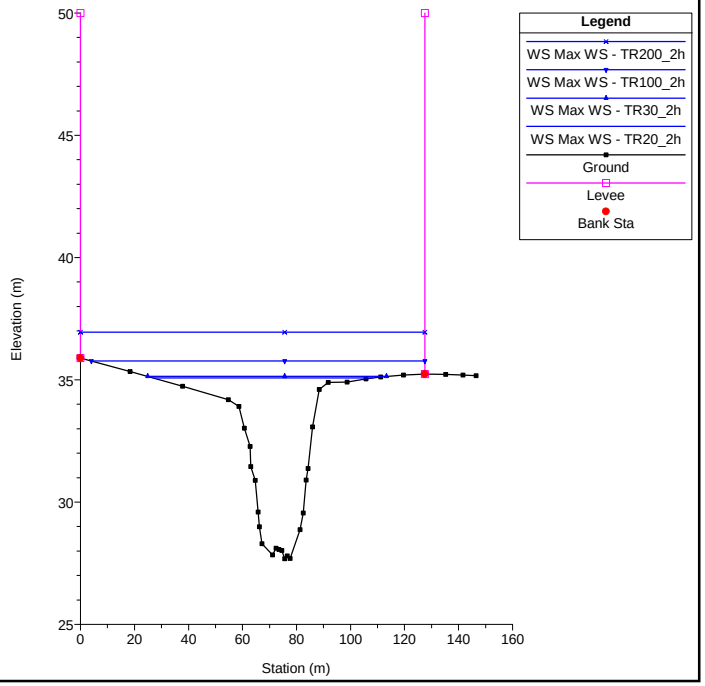

River = TORRENTE_OMBRONE Reach = OMBRONE_VALLE RS = 73 OM085PO

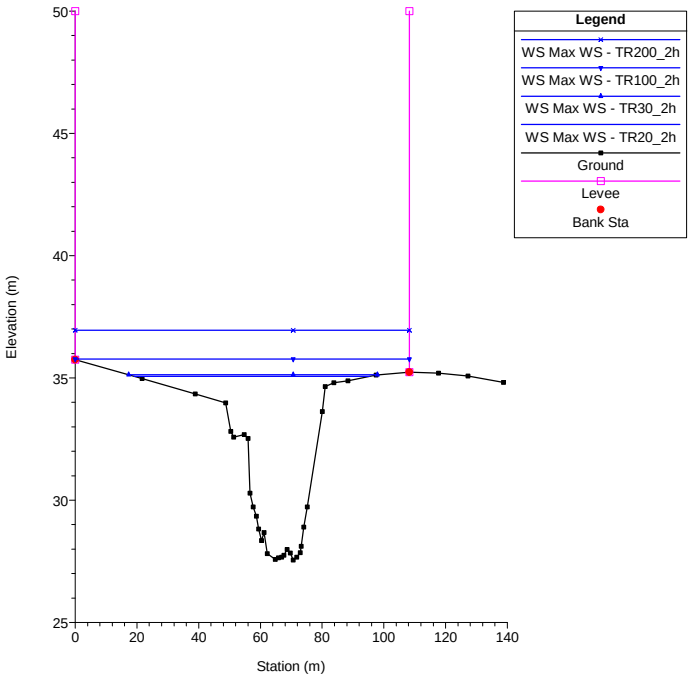


River = TORRENTE_OMBRONE Reach = OMBRONE_VALLE RS = 72 OM083PO

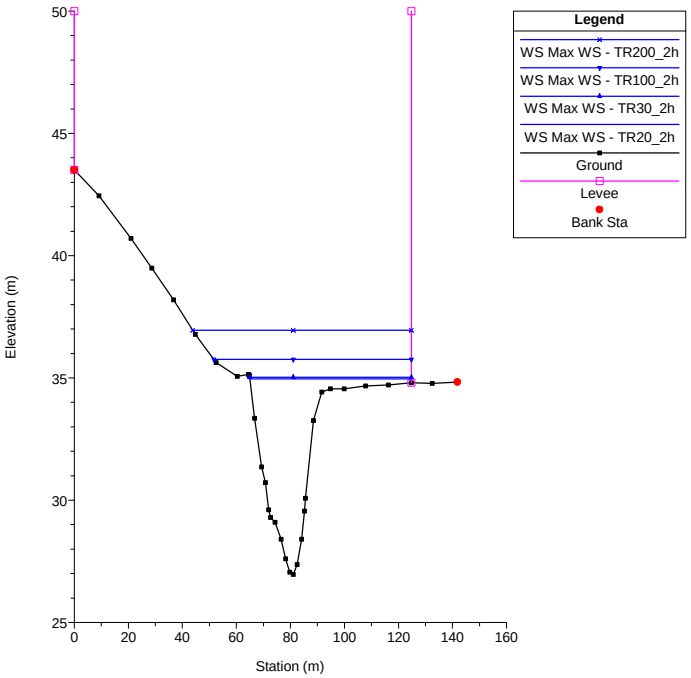


River = TORRENTE_OMBRONE Reach = OMBRONE_VALLE RS = 71 OM082PO

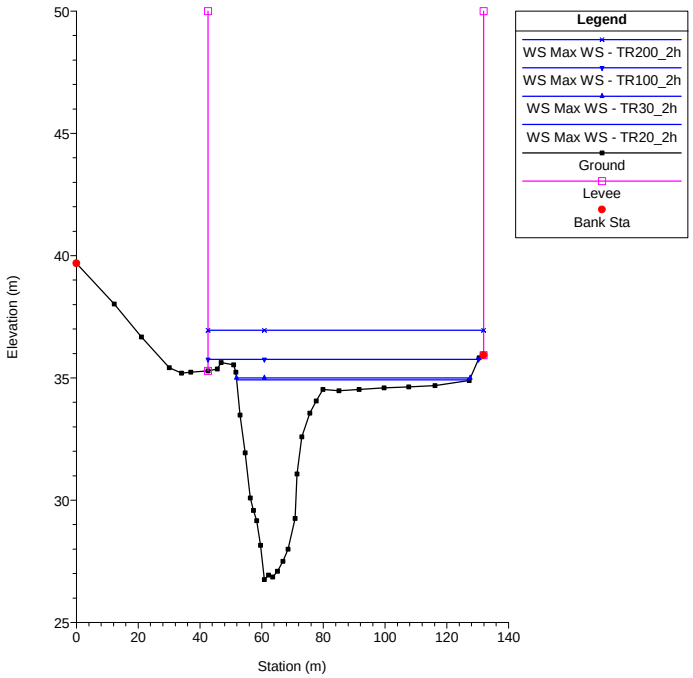


River = TORRENTE_OMBRONE Reach = OMBRONE_VALLE RS = 70 OM081PO

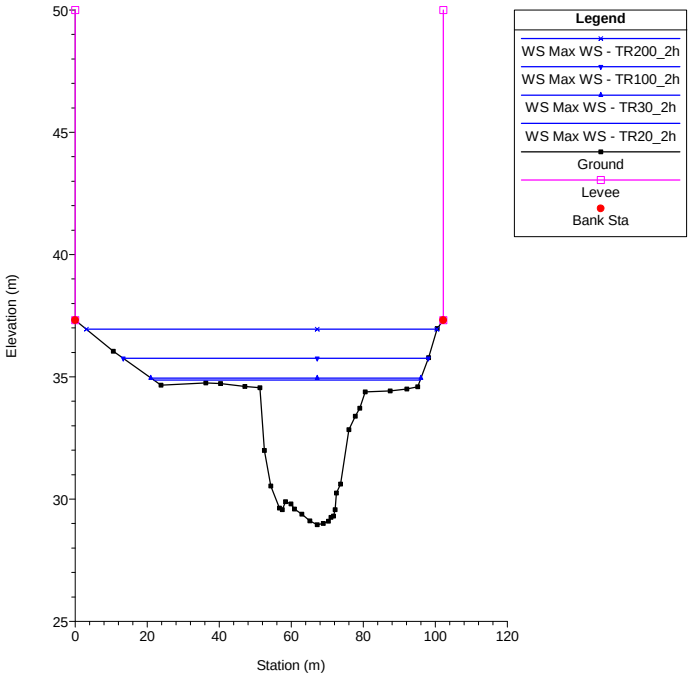


River = TORRENTE_OMBRONE Reach = OMBRONE_VALLE RS = 69 OM080PO

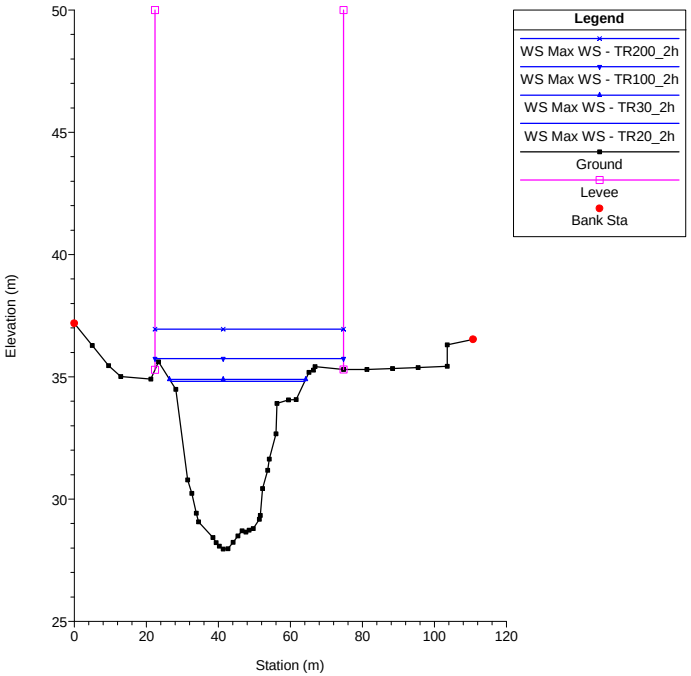


River = TORRENTE_OMBRONE Reach = OMBRONE_VALLE RS = 68 OM079PO

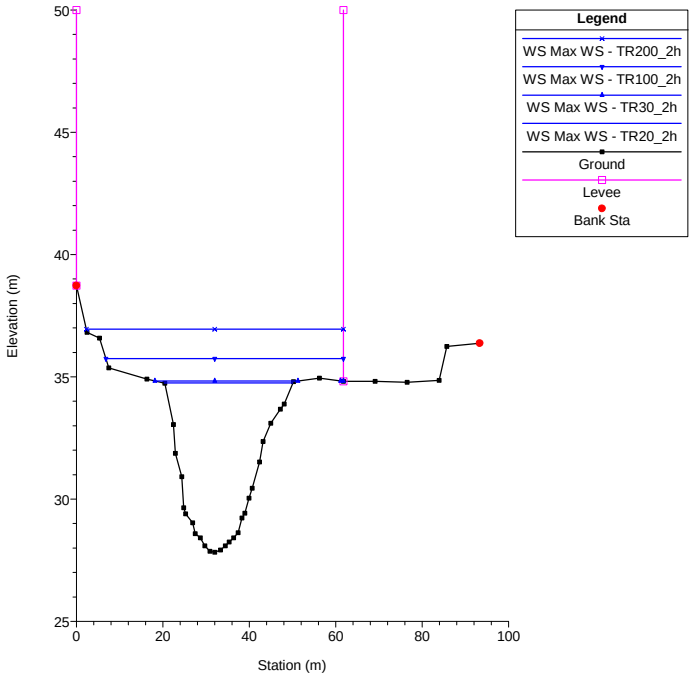

River = TORRENTE_OMBRONE Reach = OMBRONE_VALLE RS = 67 OM078PO

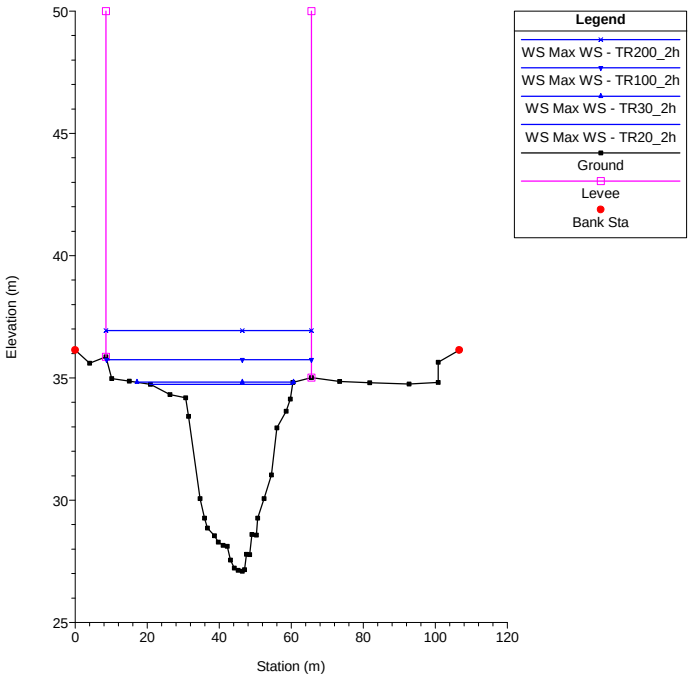


River = TORRENTE_OMBRONE Reach = OMBRONE_VALLE RS = 66 OM076PO

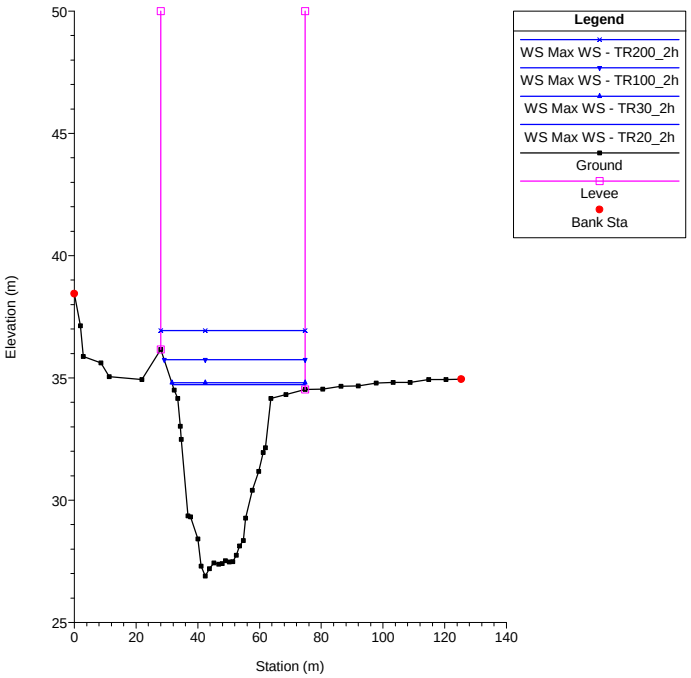


River = TORRENTE_OMBRONE Reach = OMBRONE_VALLE RS = 65 OM075PO

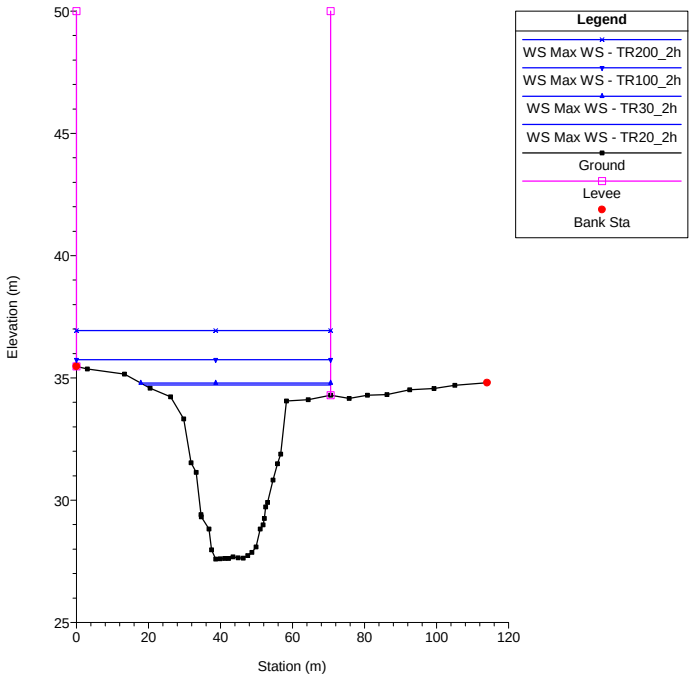


River = TORRENTE_OMBRONE Reach = OMBRONE_VALLE RS = 64 OM074PO

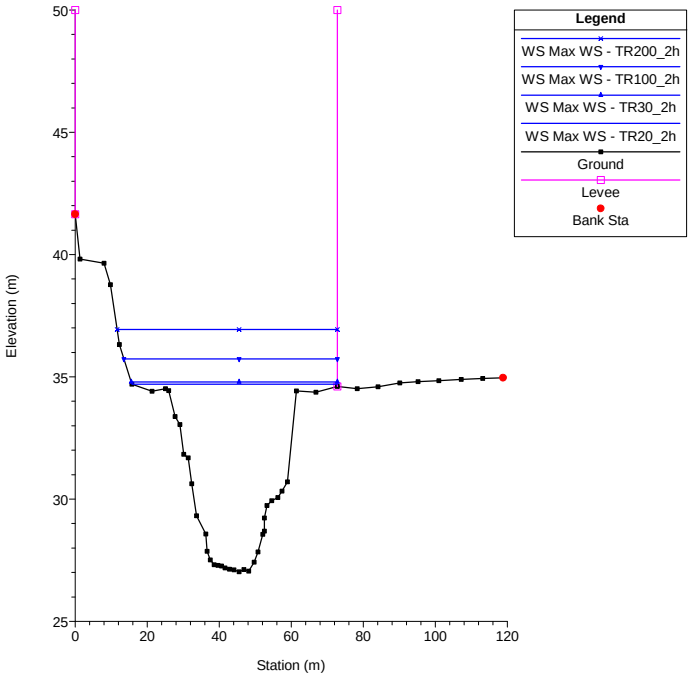


River = TORRENTE_OMBRONE Reach = OMBRONE_VALLE RS = 63 OM073PO

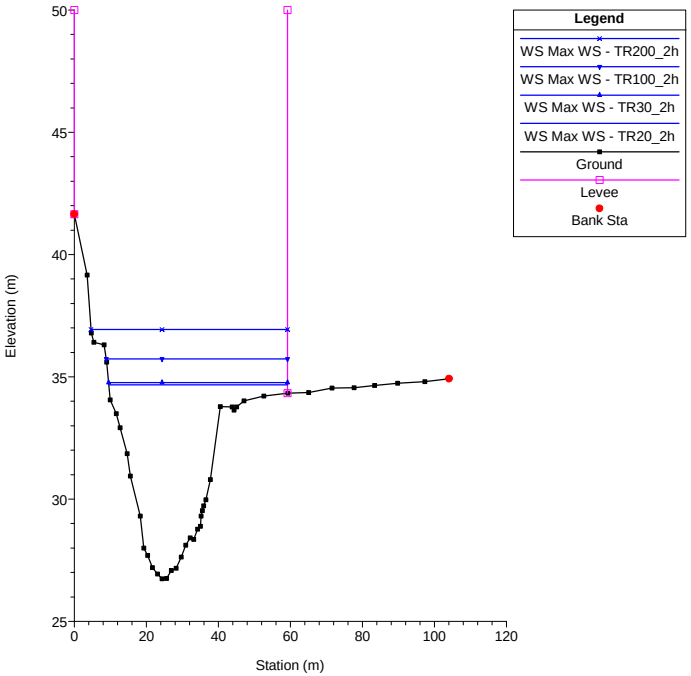


River = TORRENTE_OMBRONE Reach = OMBRONE_VALLE RS = 62 OM072PO

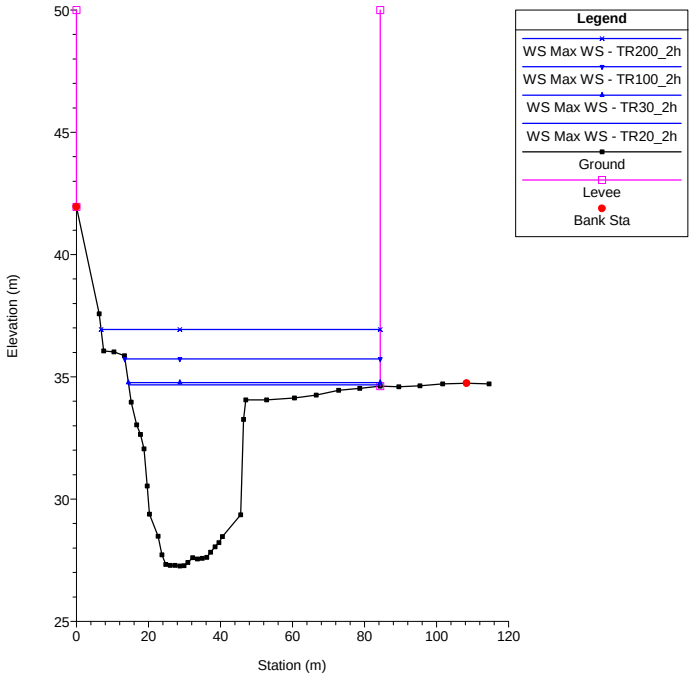

River = TORRENTE_OMBRONE Reach = OMBRONE_VALLE RS = 61 OM070PO

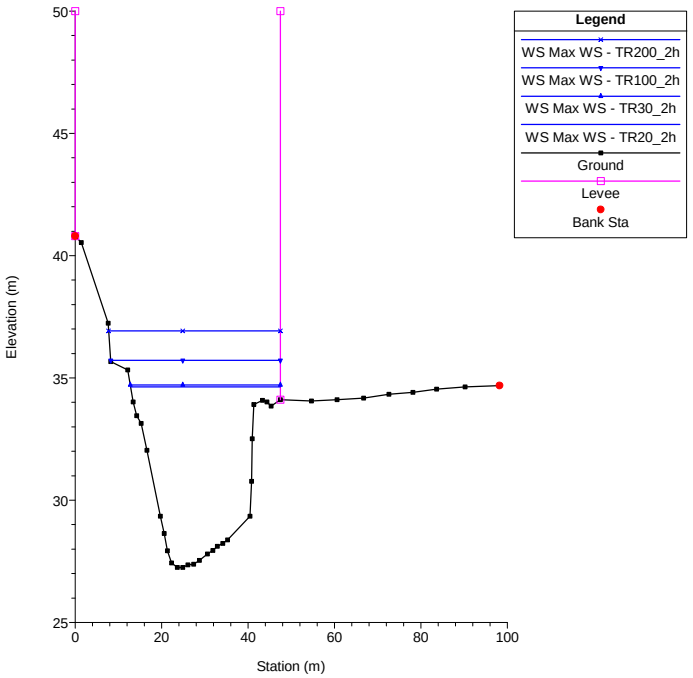


River = TORRENTE_OMBRONE Reach = OMBRONE_VALLE RS = 60 OM069PO

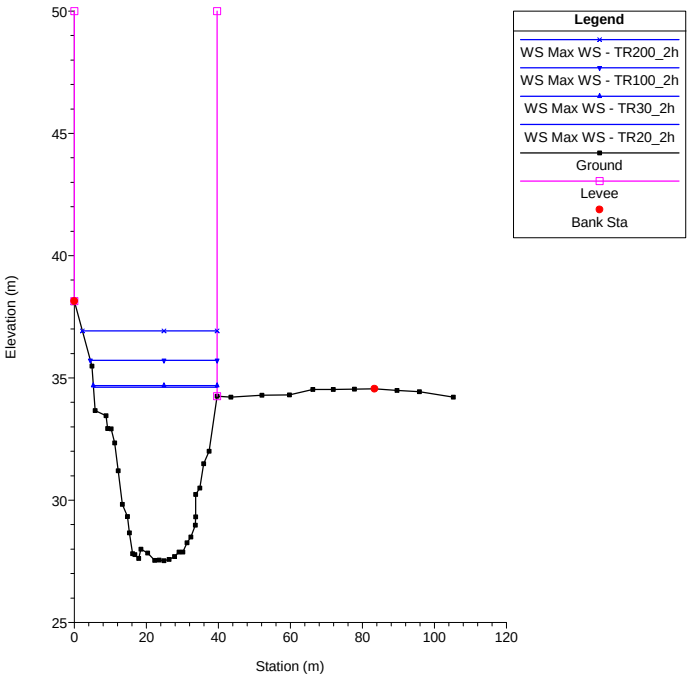


River = TORRENTE_OMBRONE Reach = OMBRONE_VALLE RS = 59 OM068PO

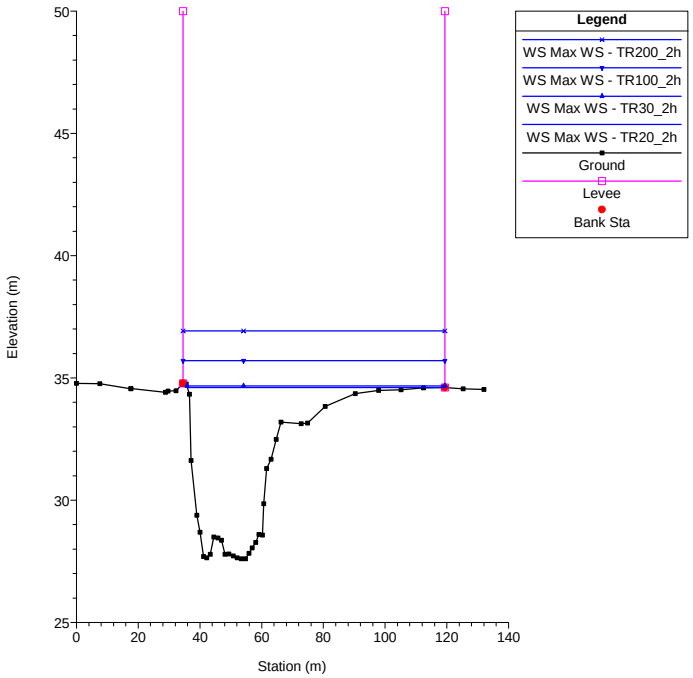


River = TORRENTE_OMBRONE Reach = OMBRONE_VALLE RS = 58 OM067PO

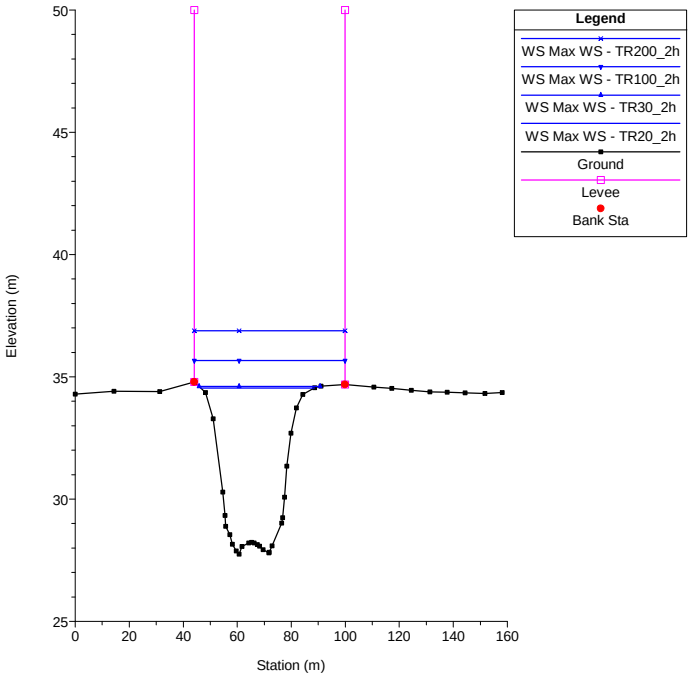


River = TORRENTE_OMBRONE Reach = OMBRONE_VALLE RS = 57 OM066PO

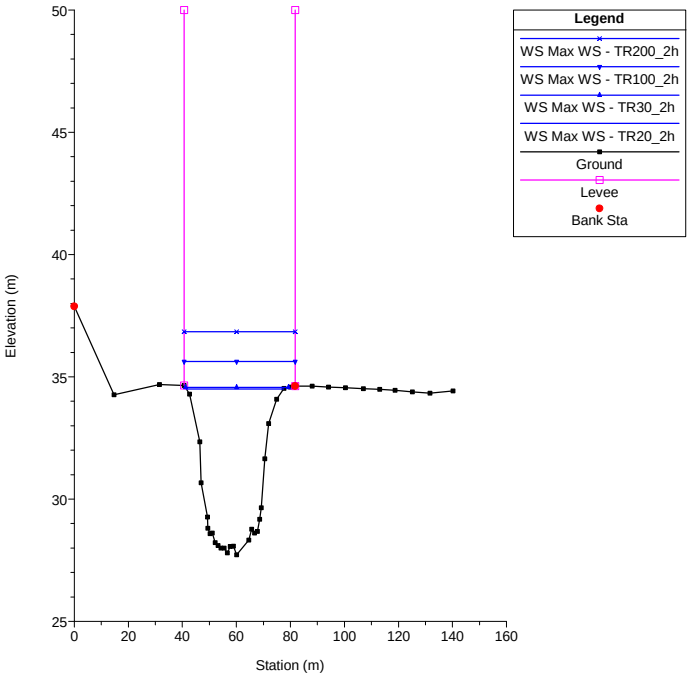


River = TORRENTE_OMBRONE Reach = OMBRONE_VALLE RS = 56 OM064PO

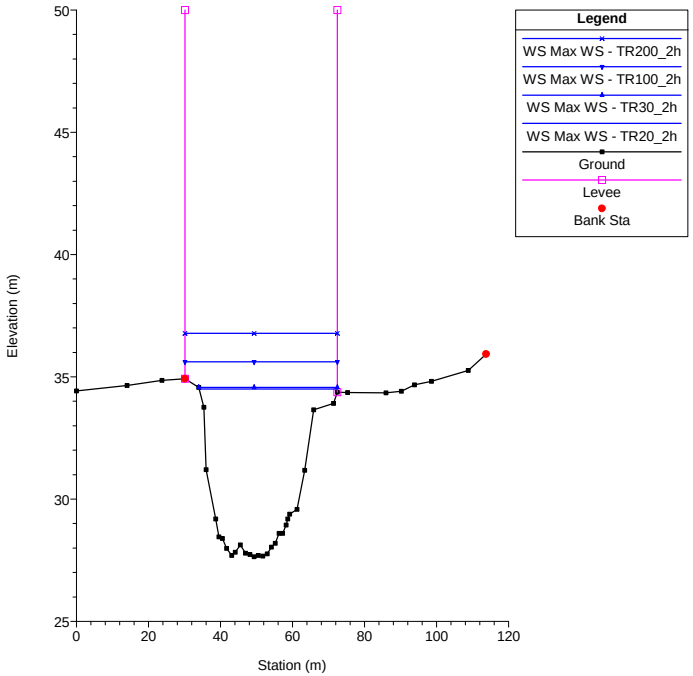

River = TORRENTE_OMBRONE Reach = OMBRONE_VALLE RS = 55 OM063PO

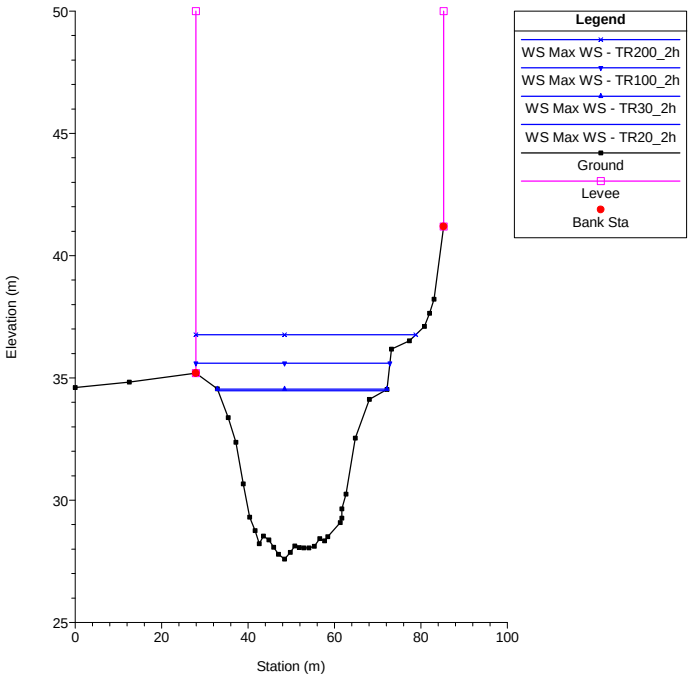


River = TORRENTE_OMBRONE Reach = OMBRONE_VALLE RS = 54 OM062PO

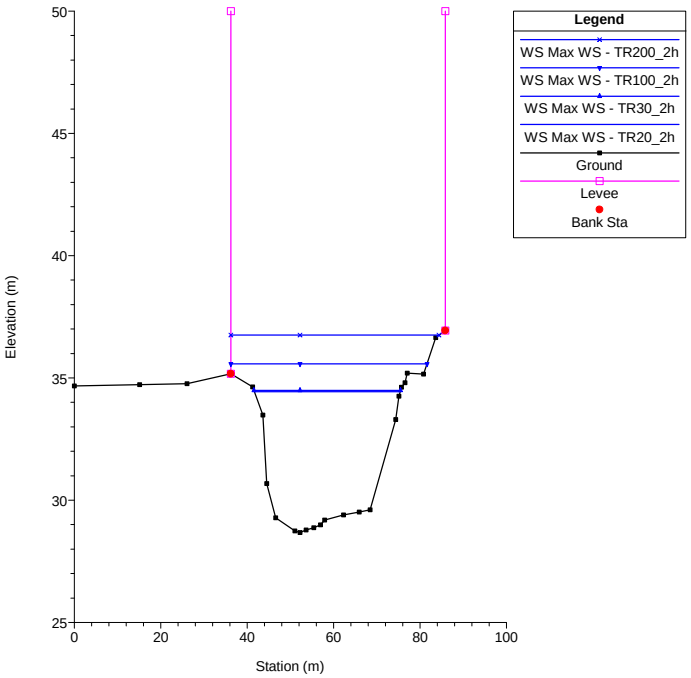


River = TORRENTE_OMBRONE Reach = OMBRONE_VALLE RS = 53 OM061PO

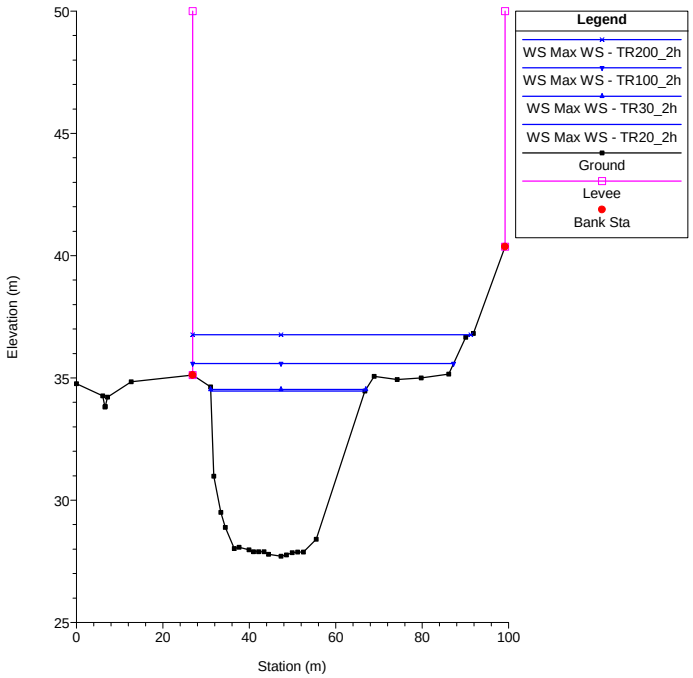


River = TORRENTE_OMBRONE Reach = OMBRONE_VALLE RS = 52 OM059PO

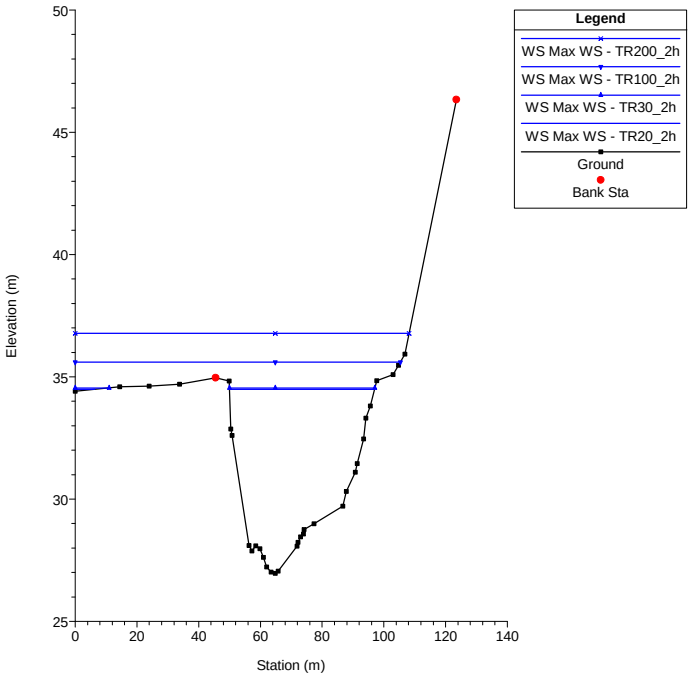


River = TORRENTE_OMBRONE Reach = OMBRONE_VALLE RS = 51 OM058PO

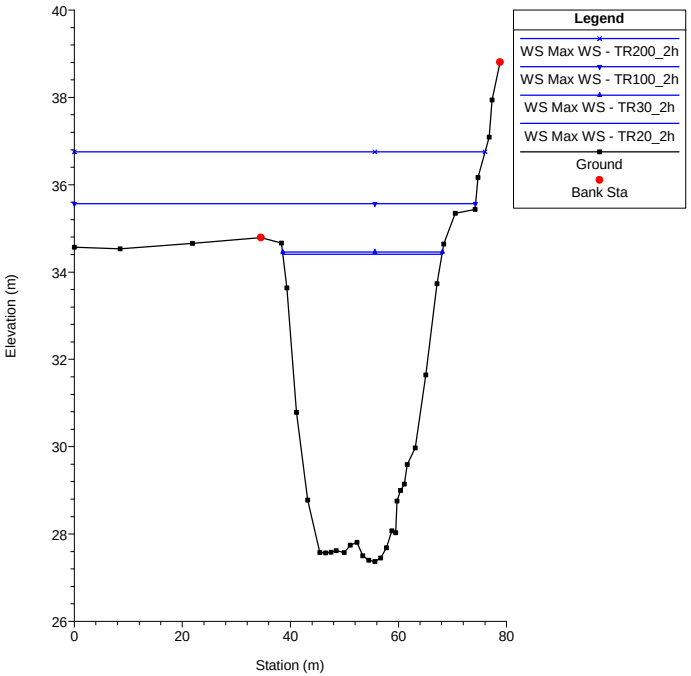


River = TORRENTE_OMBRONE Reach = OMBRONE_VALLE RS = 50 OM057PO

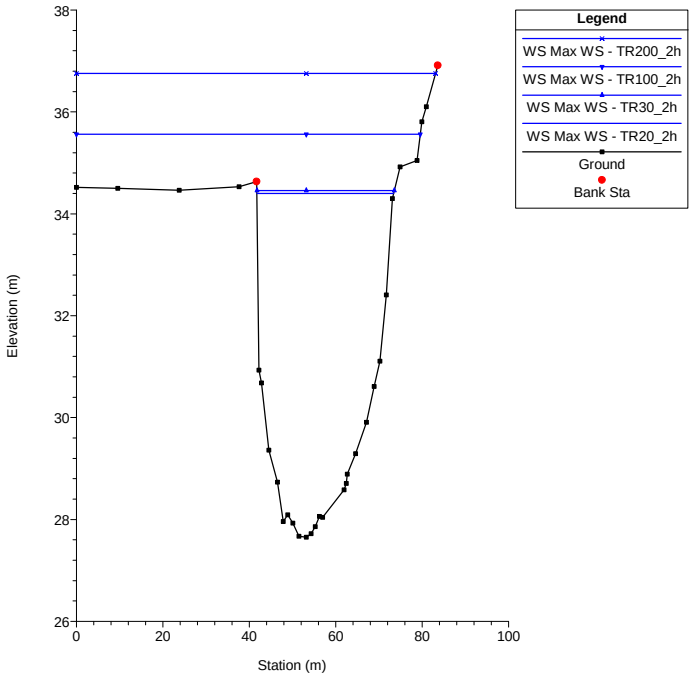

River = TORRENTE_OMBRONE Reach = OMBRONE_VALLE RS = 49 OM055PO

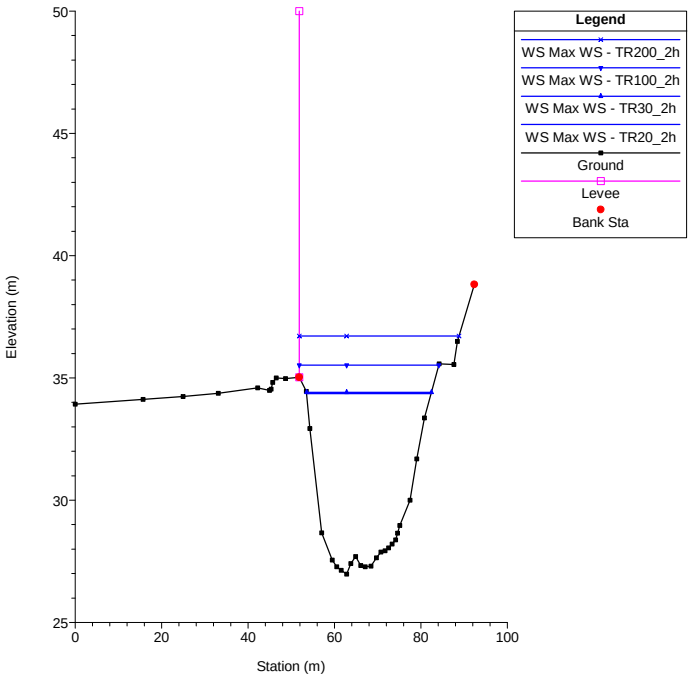


River = TORRENTE_OMBRONE Reach = OMBRONE_VALLE RS = 48 OM054PO

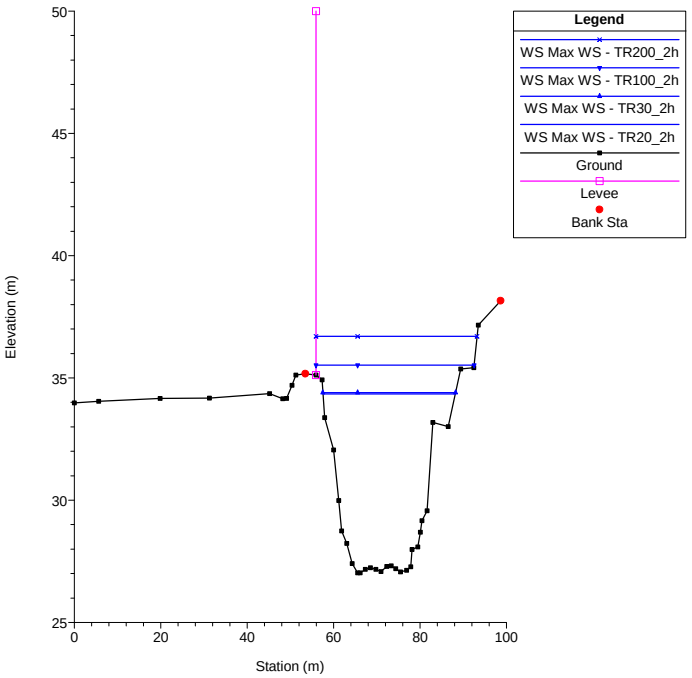


River = TORRENTE_OMBRONE Reach = OMBRONE_VALLE RS = 47 OM053PO

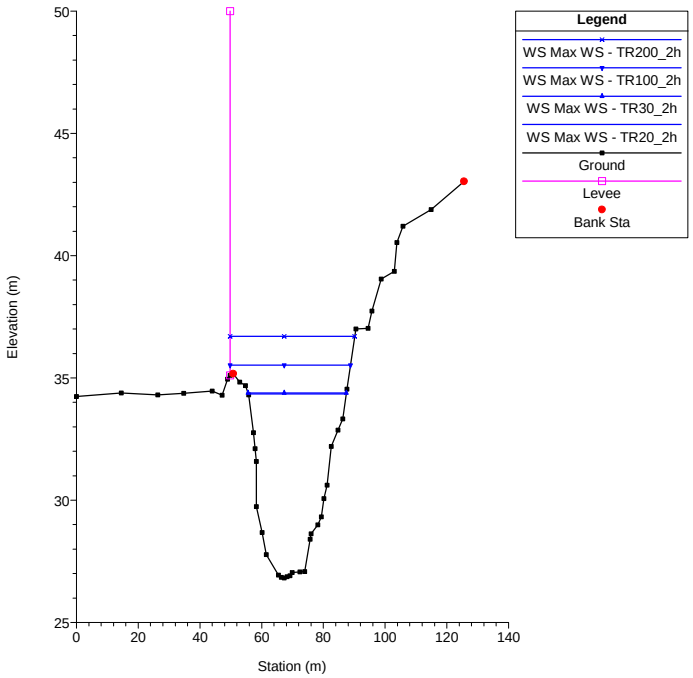


River = TORRENTE_OMBRONE Reach = OMBRONE_VALLE RS = 46 OM052PO

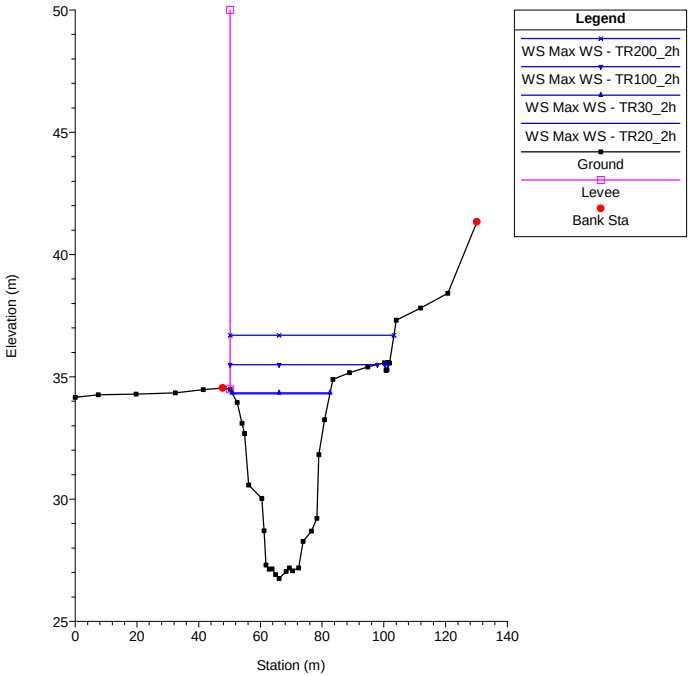


River = TORRENTE_OMBRONE Reach = OMBRONE_VALLE RS = 45 OM051PO

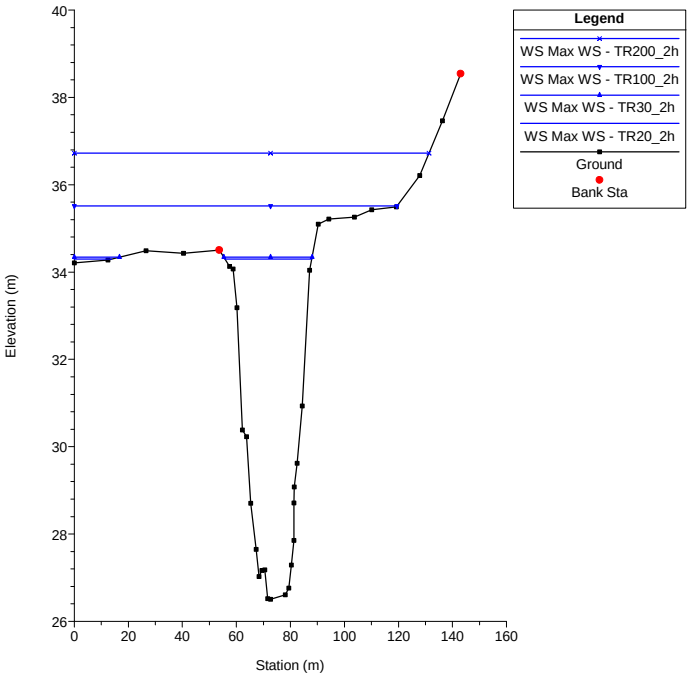


River = TORRENTE_OMBRONE Reach = OMBRONE_VALLE RS = 44 OM050PO

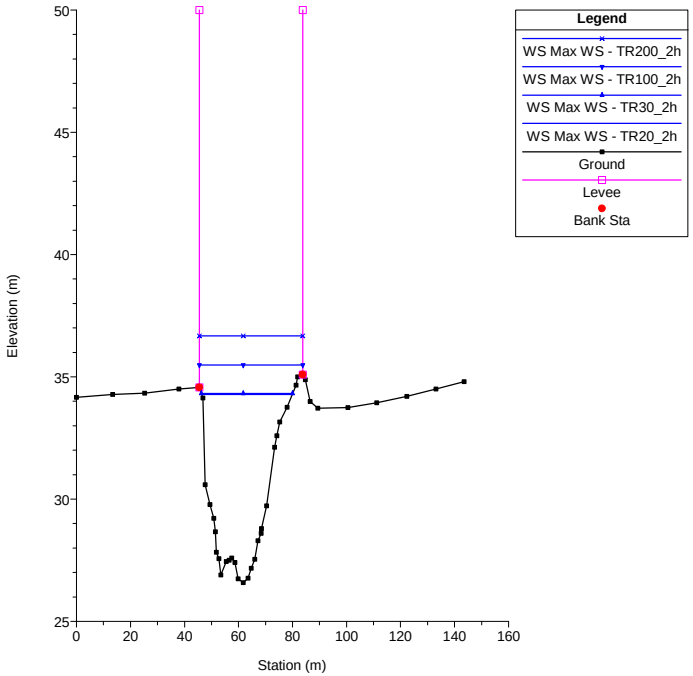

River = TORRENTE_OMBRONE Reach = OMBRONE_VALLE RS = 43 OM049PO

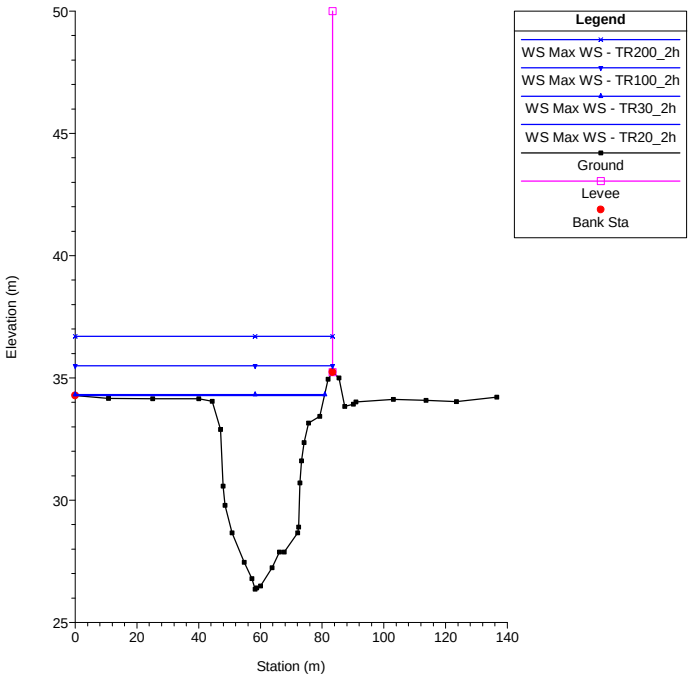


River = TORRENTE_OMBRONE Reach = OMBRONE_VALLE RS = 42 OM047PO

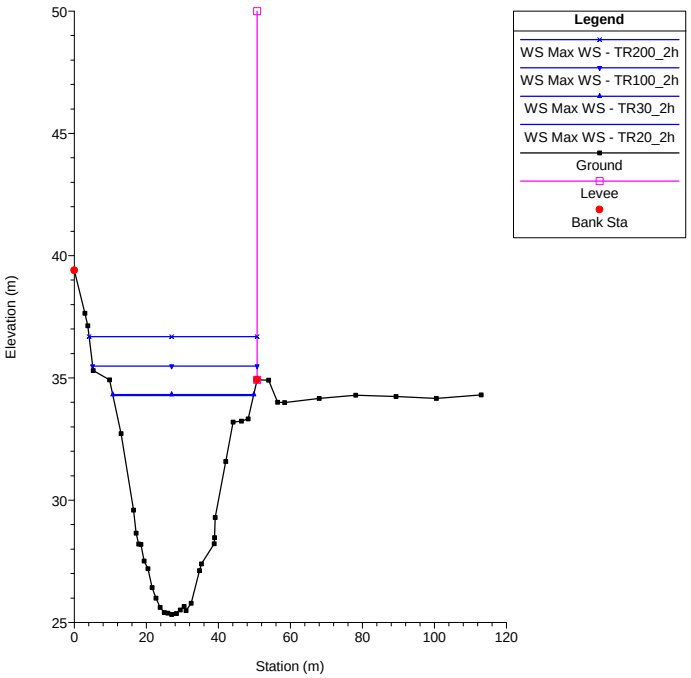


River = TORRENTE_OMBRONE Reach = OMBRONE_VALLE RS = 41 OM046PO

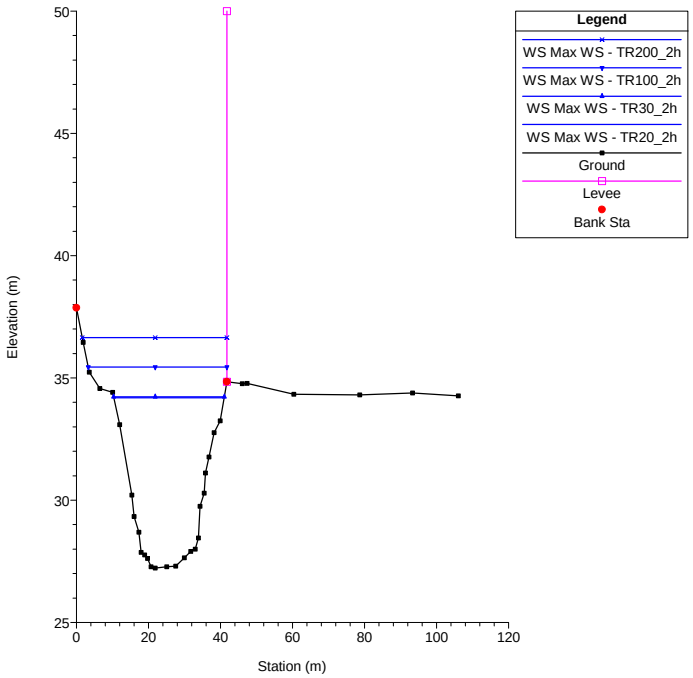


River = TORRENTE_OMBRONE Reach = OMBRONE_VALLE RS = 40 OM045PO

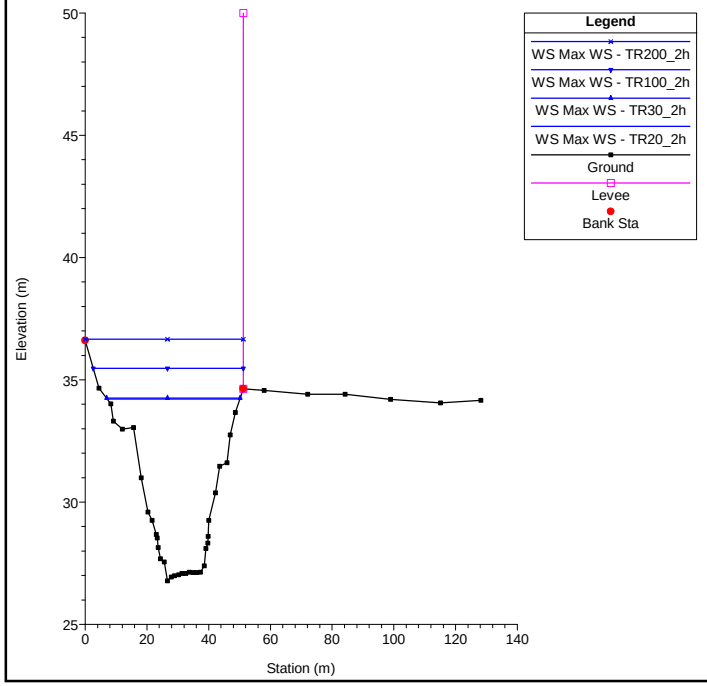


River = TORRENTE_OMBRONE Reach = OMBRONE_VALLE RS = 39 OM044PO

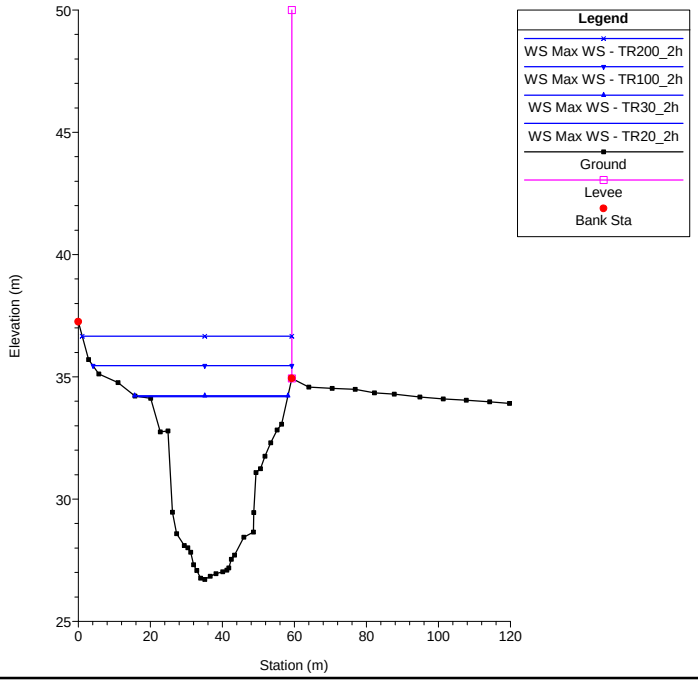


River = TORRENTE_OMBRONE Reach = OMBRONE_VALLE RS = 38 OM042PO

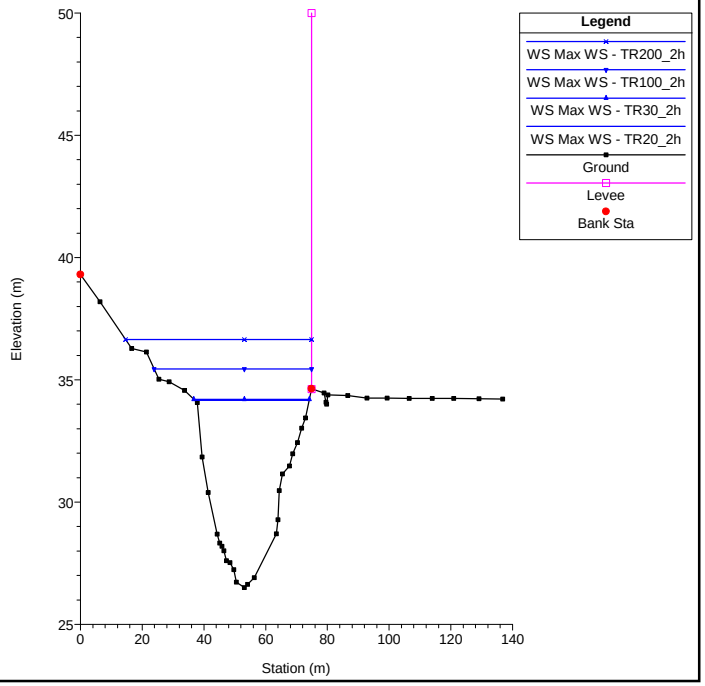

River = TORRENTE_OMBRONE Reach = OMBRONE_VALLE RS = 37 OM041PO

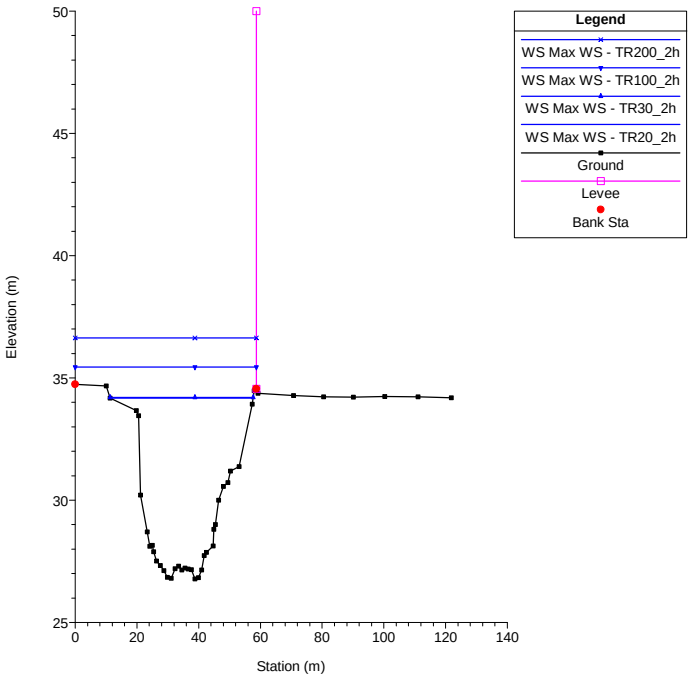


River = TORRENTE_OMBRONE Reach = OMBRONE_VALLE RS = 36 OM039PO

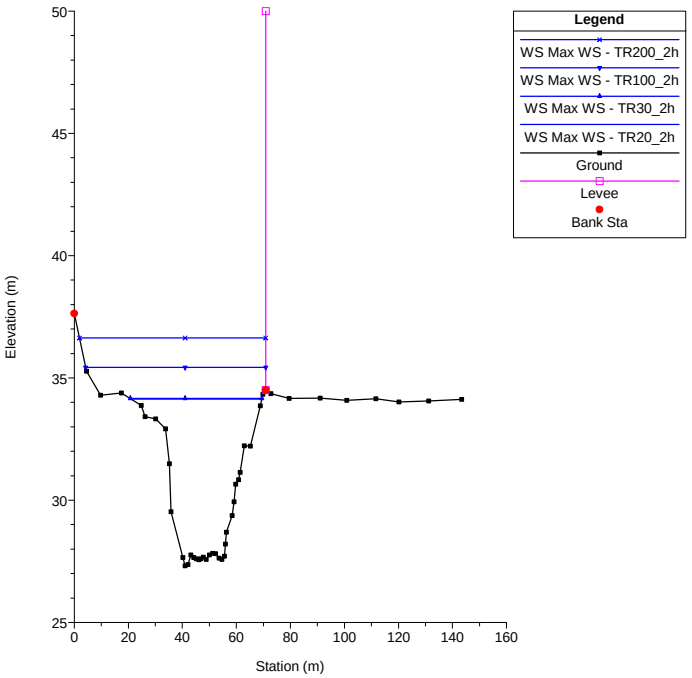


River = TORRENTE_OMBRONE Reach = OMBRONE_VALLE RS = 35 OM038PO

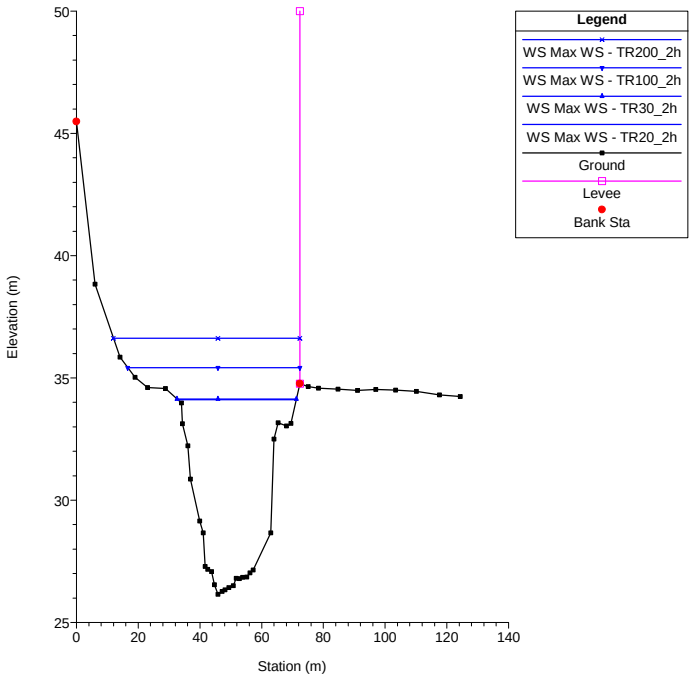


River = TORRENTE_OMBRONE Reach = OMBRONE_VALLE RS = 34 OM037PO

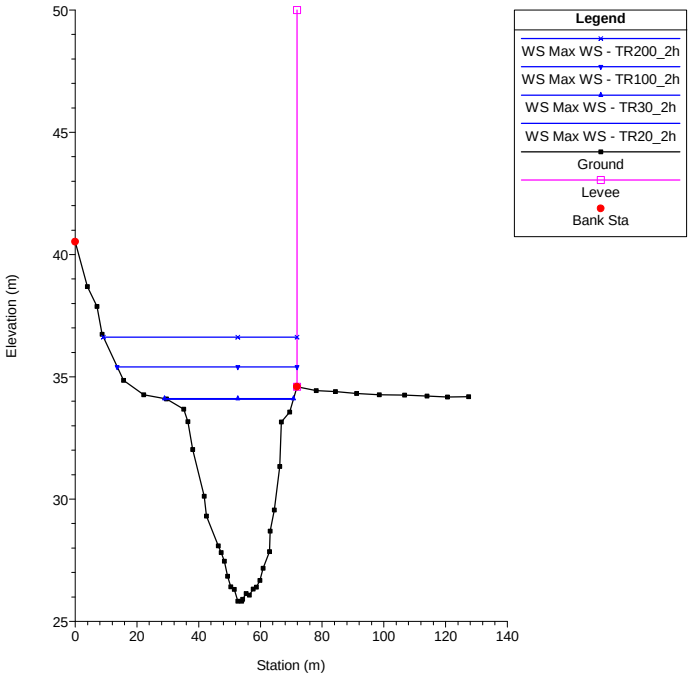


River = TORRENTE_OMBRONE Reach = OMBRONE_VALLE RS = 33 OM035PO

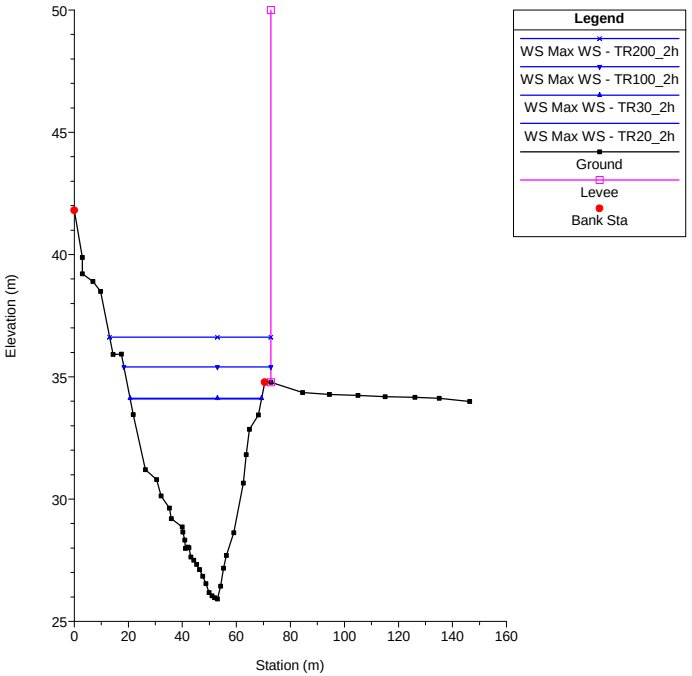


River = TORRENTE_OMBRONE Reach = OMBRONE_VALLE RS = 32 OM033PO

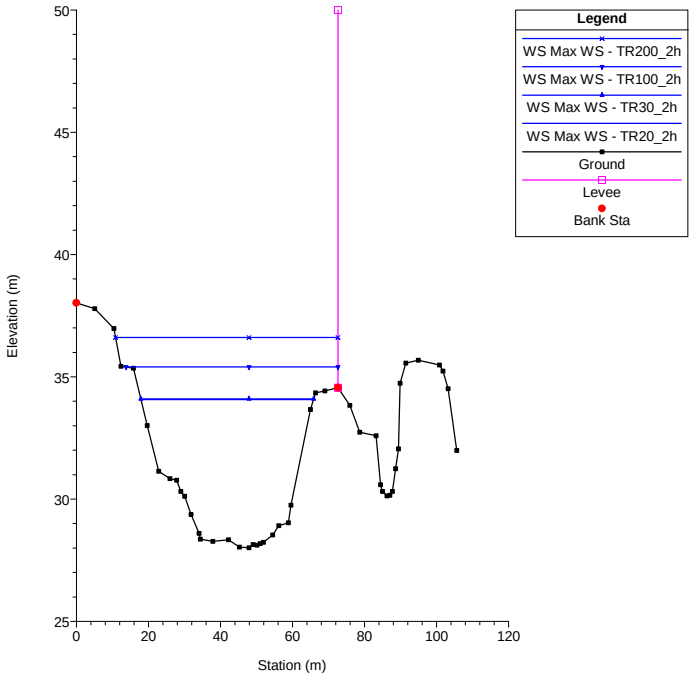

River = TORRENTE_OMBRONE Reach = OMBRONE_VALLE RS = 25 OM025PO

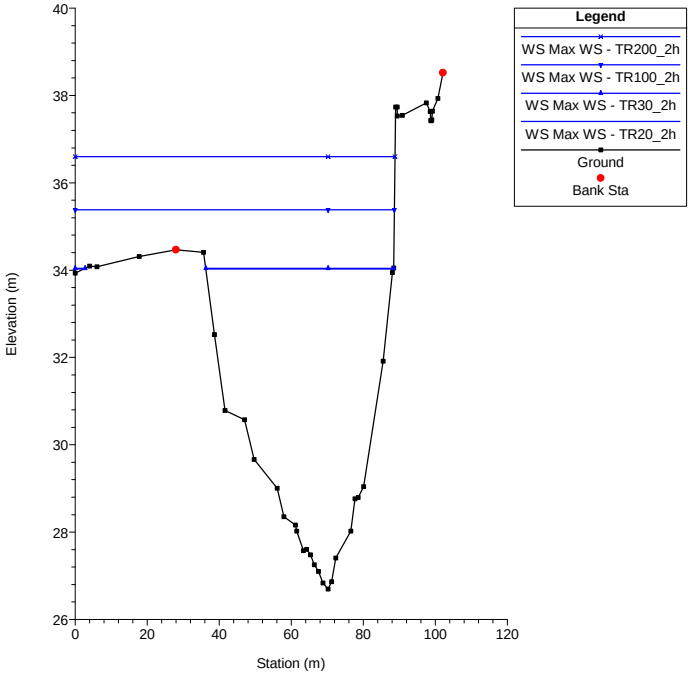


River = TORRENTE_OMBRONE Reach = OMBRONE_VALLE RS = 24 OM024PO

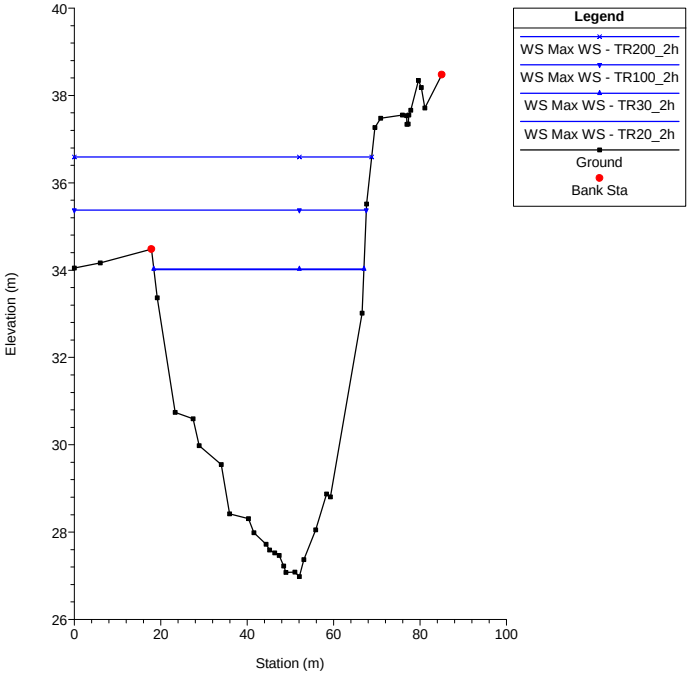


River = TORRENTE_OMBRONE Reach = OMBRONE_VALLE RS = 23 OM022PO

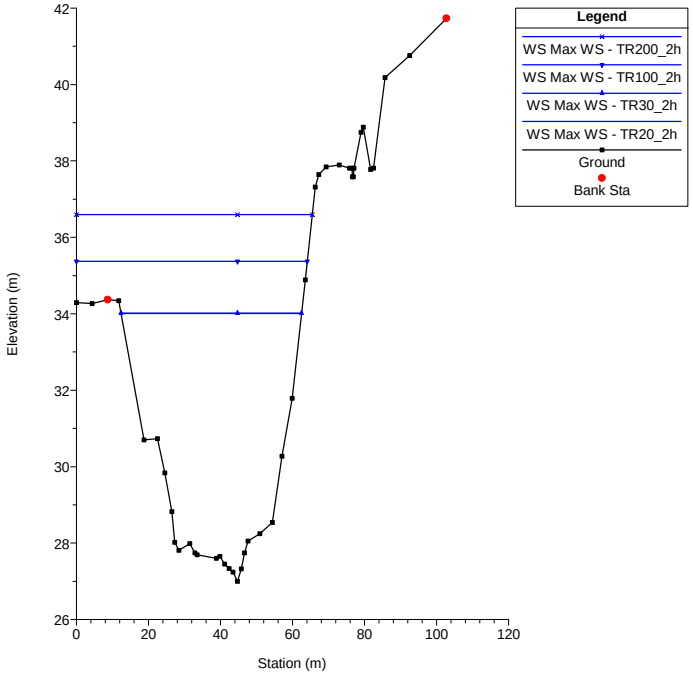


River = TORRENTE_OMBRONE Reach = OMBRONE_VALLE RS = 22 OM021PO

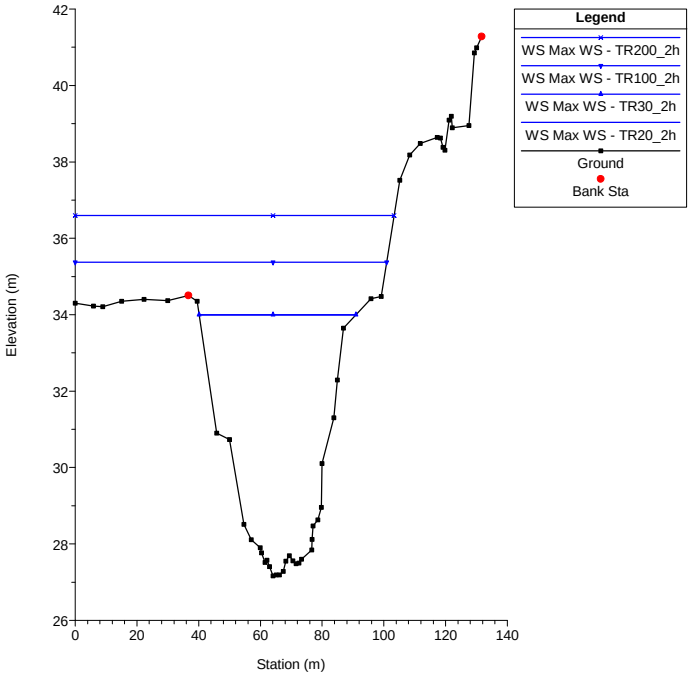


River = TORRENTE_OMBRONE Reach = OMBRONE_VALLE RS = 21 OM020PO

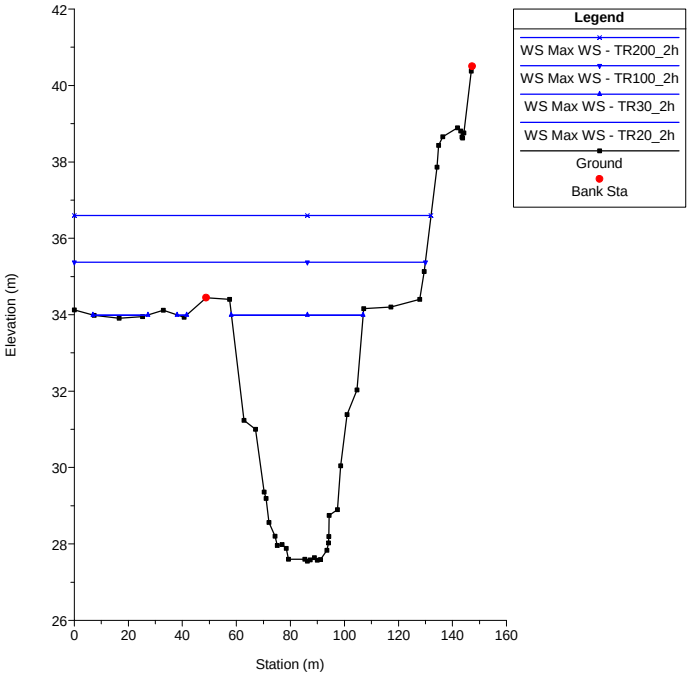


River = TORRENTE_OMBRONE Reach = OMBRONE_VALLE RS = 20 OM019PO

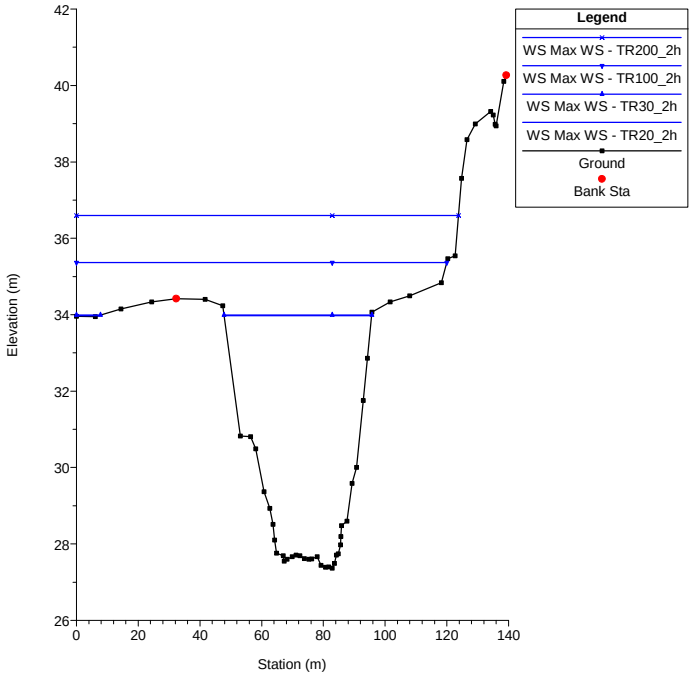

River = TORRENTE_OMBRONE Reach = OMBRONE_VALLE RS = 19 OM018PO

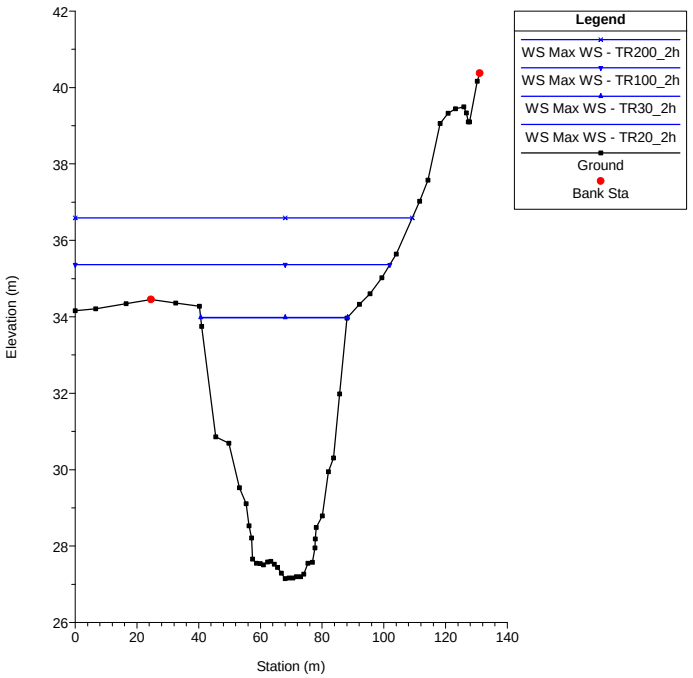


River = TORRENTE_OMBRONE Reach = OMBRONE_VALLE RS = 18 OM016PO

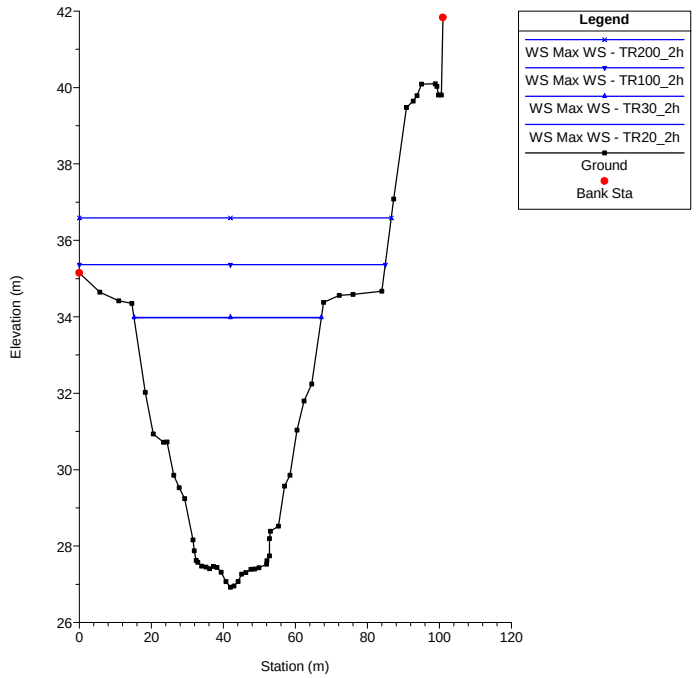


River = TORRENTE_OMBRONE Reach = OMBRONE_VALLE RS = 17 OM015PO

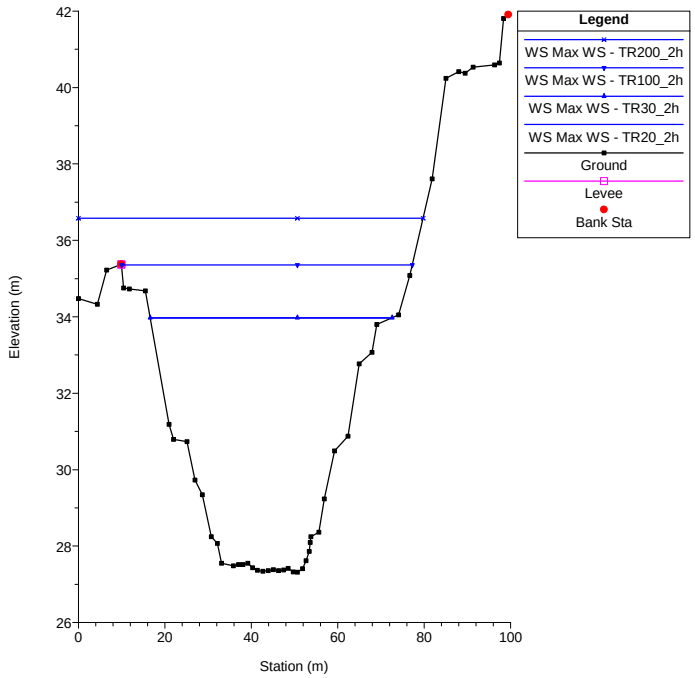


River = TORRENTE_OMBRONE Reach = OMBRONE_VALLE RS = 16 OM013PO

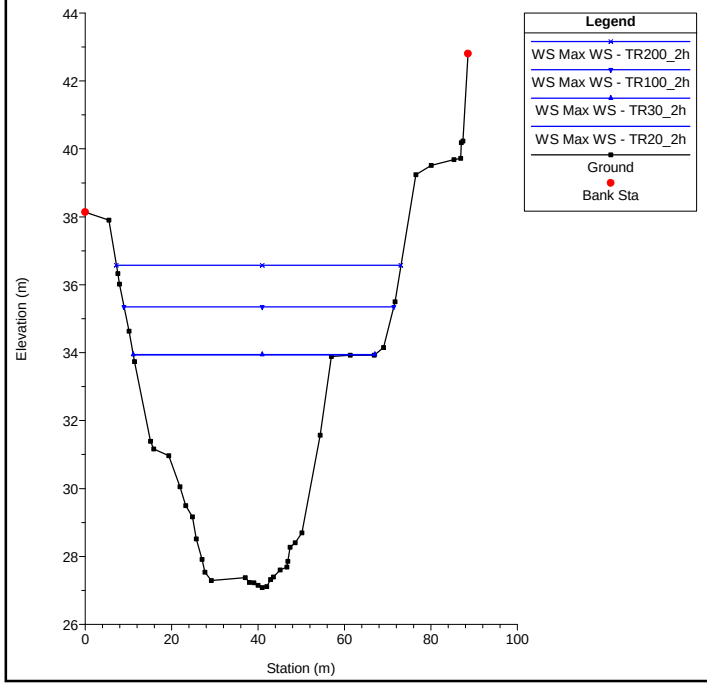


River = TORRENTE_OMBRONE Reach = OMBRONE_VALLE RS = 15 OM012PO

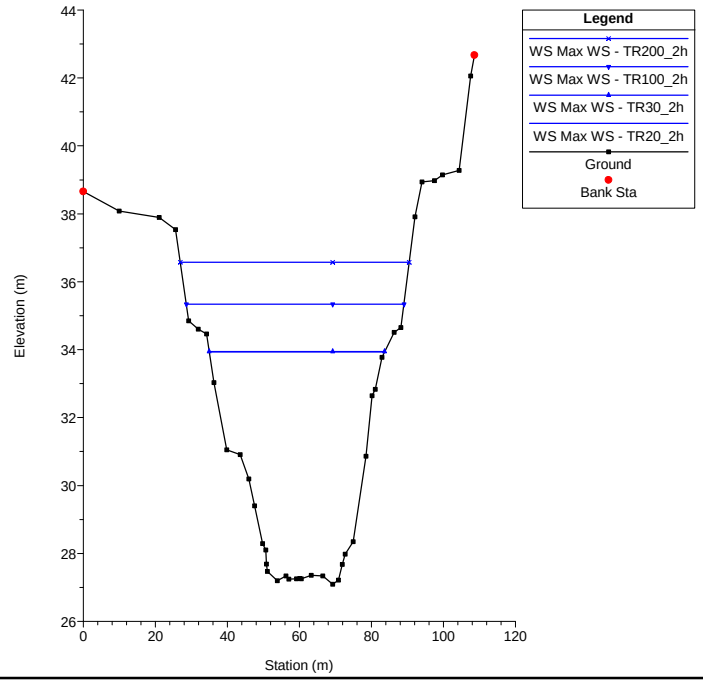


River = TORRENTE_OMBRONE Reach = OMBRONE_VALLE RS = 14 OM011PO

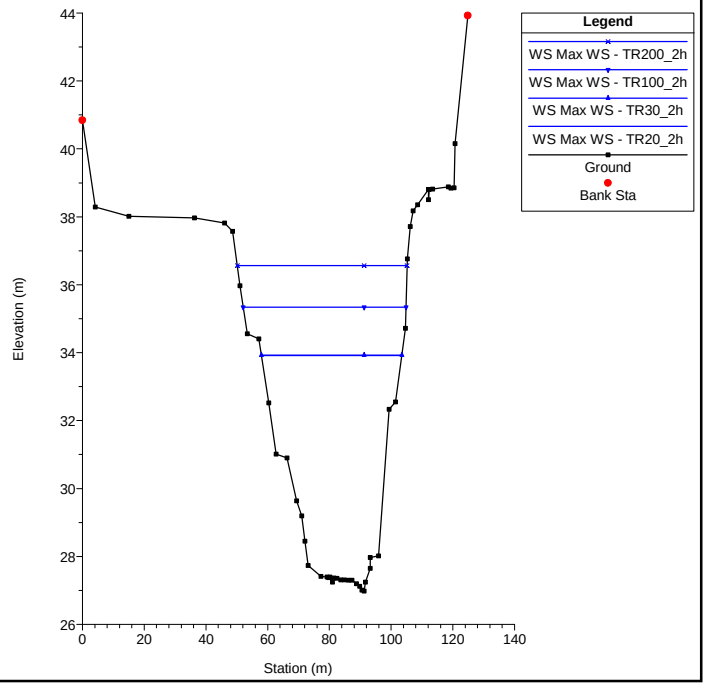

River = TORRENTE_OMBRONE Reach = OMBRONE_VALLE RS = 8 OM006PO - SEZIONE FILO VALLE ATTRAVERSAMENTO

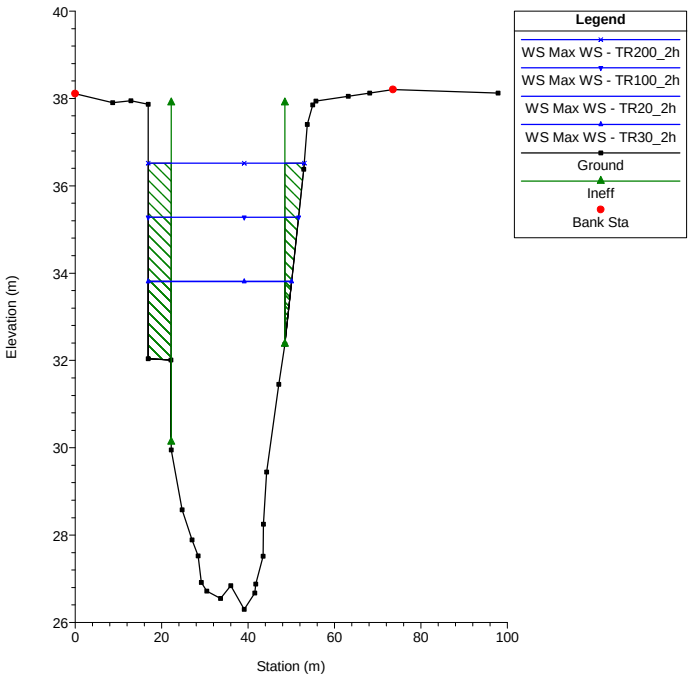


River = TORRENTE_OMBRONE Reach = OMBRONE_VALLE RS = 7 OM005PO - SEZIONE FILO MONTE ATTRAVERSAMENTO

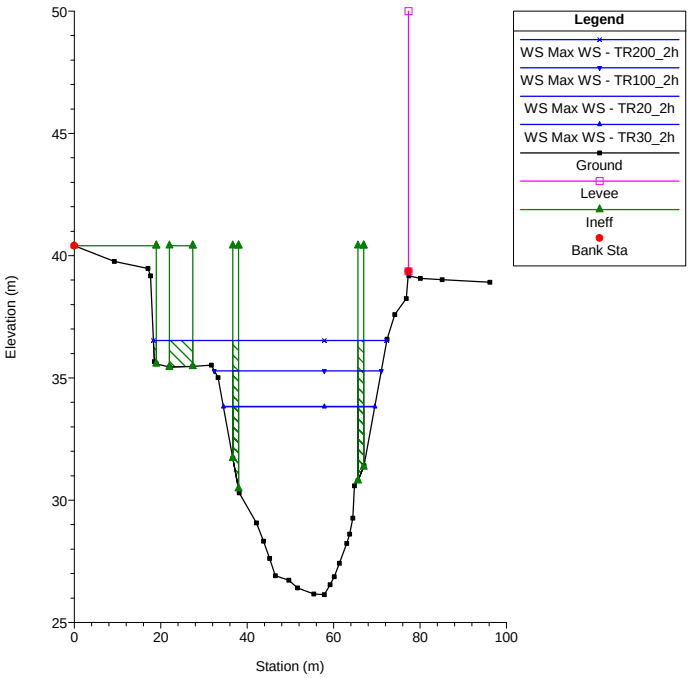


River = TORRENTE_OMBRONE Reach = OMBRONE_VALLE RS = 6 BR

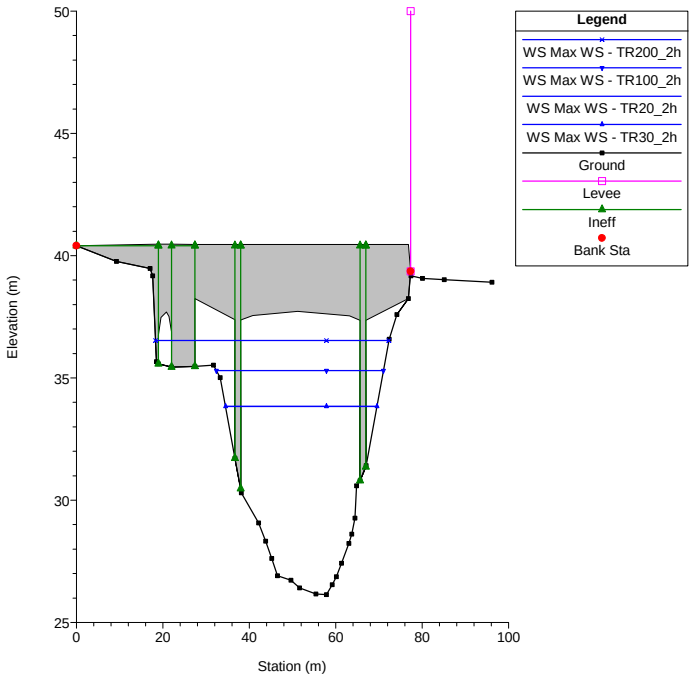


River = TORRENTE_OMBRONE Reach = OMBRONE_VALLE RS = 6 BR

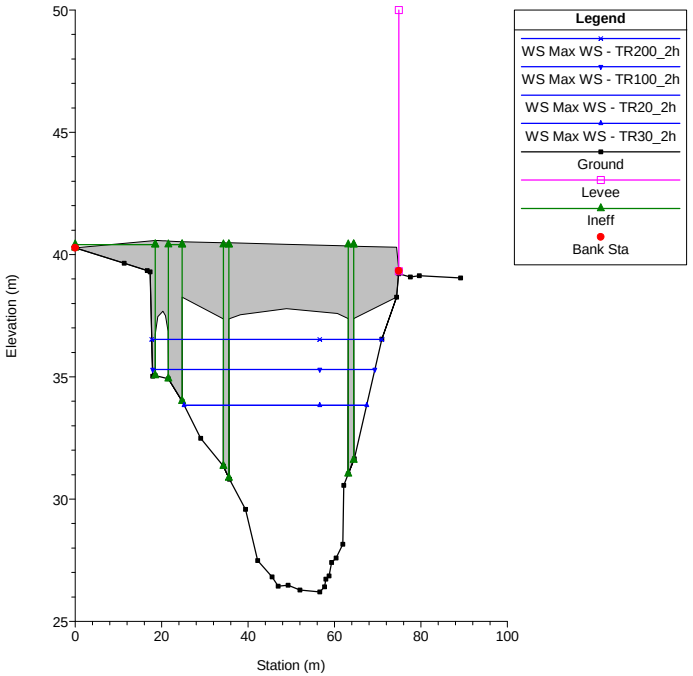


River = TORRENTE_OMBRONE Reach = OMBRONE_VALLE RS = 5 OM004PO - SEZIONE FILO VALLE ATTRAVERSAMENTO

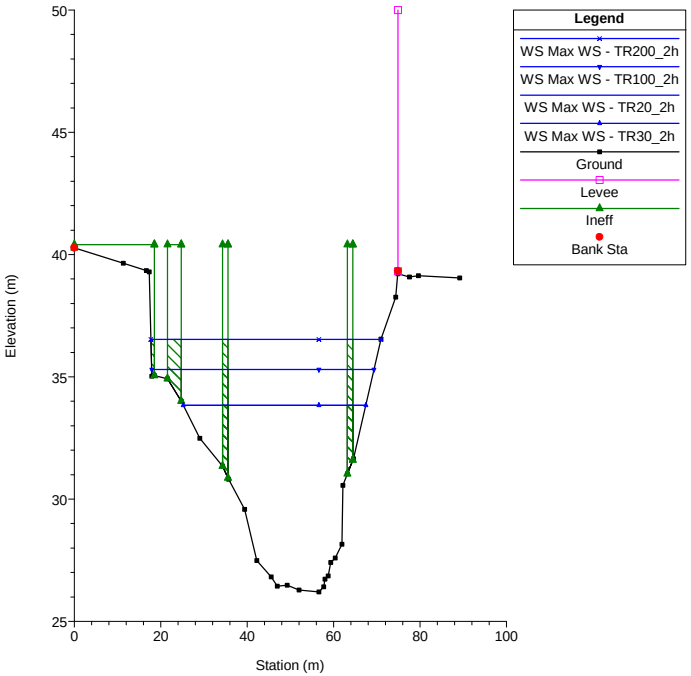


River = TORRENTE_OMBRONE Reach = OMBRONE_VALLE RS = 4 OM003_2PO - SEZIONE FILO MONTE ATTRAVERSAMENTO

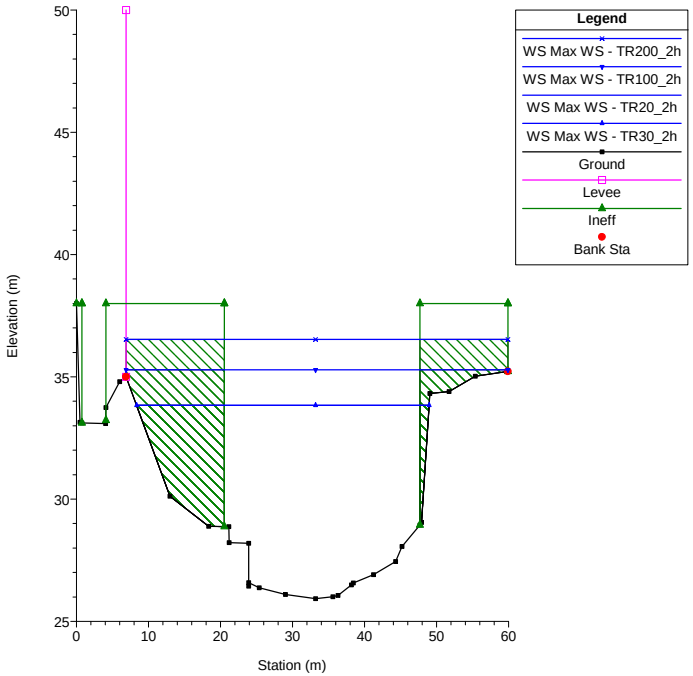

River = TORRENTE_OMBRONE Reach = OMBRONE_VALLE RS = 3 BR

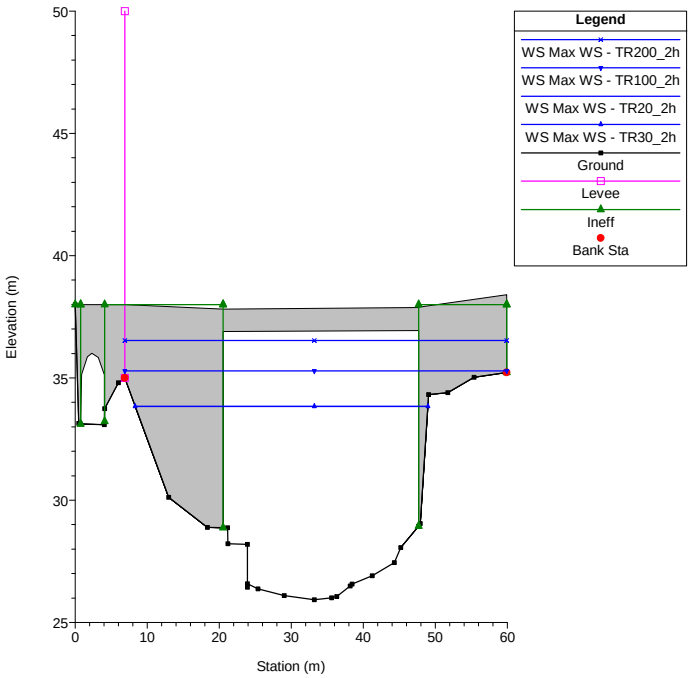


River = TORRENTE_OMBRONE Reach = OMBRONE_VALLE RS = 3 BR

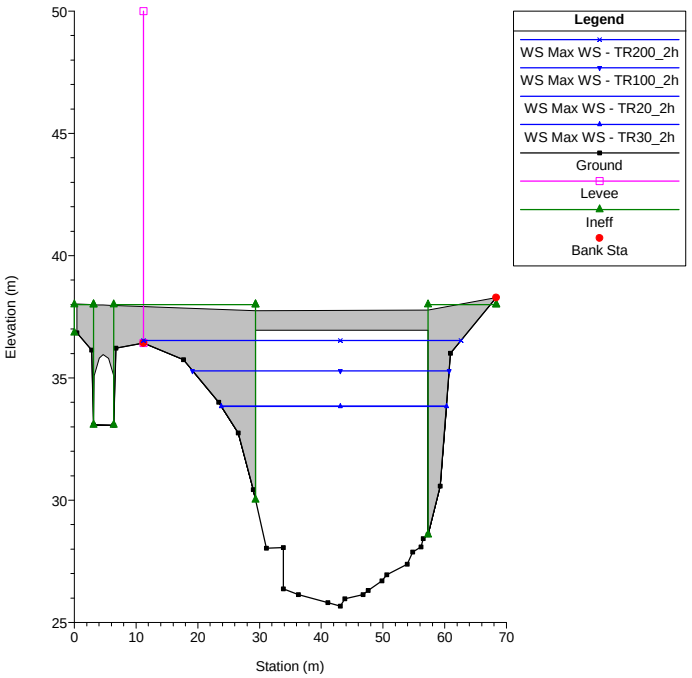


River = TORRENTE_OMBRONE Reach = OMBRONE_VALLE RS = 2 OM003PO - SEZIONE FILO VALLE ATTRAVERSAMENTO

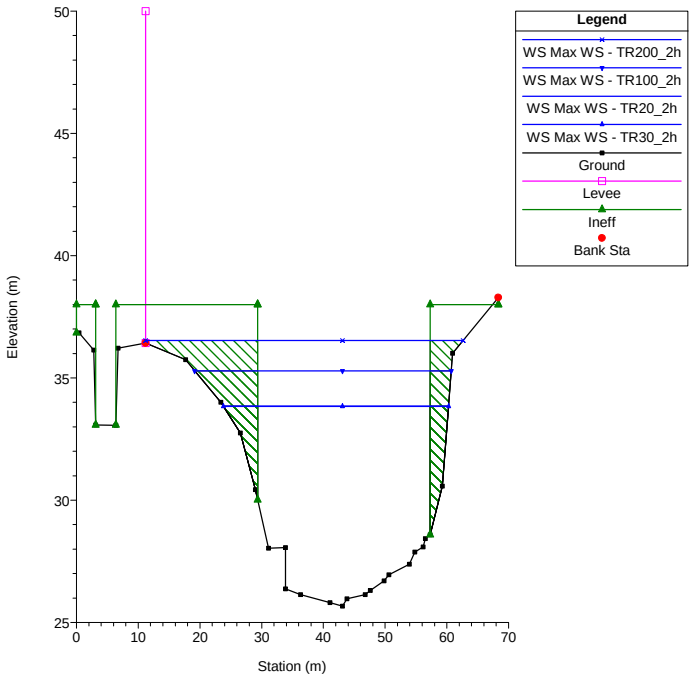


River = TORRENTE_OMBRONE Reach = OMBRONE_VALLE RS = 1 OM002PO

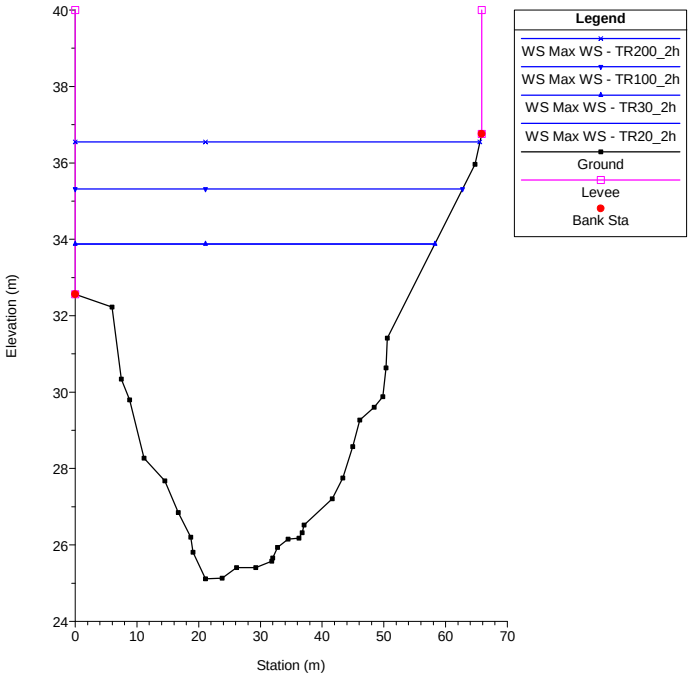

River = TORRENTE_OMBRONE Reach = TORRENTE_OMBRONE RS = 245 OM280_NR

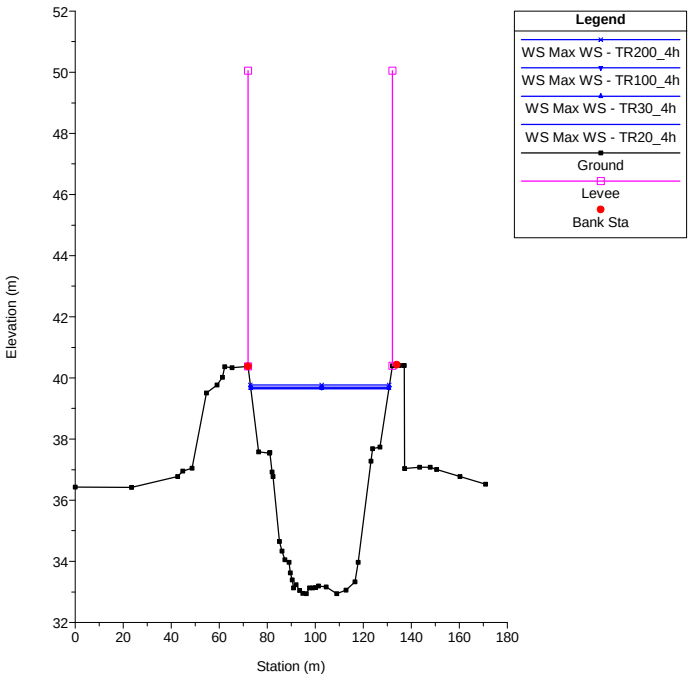


River = TORRENTE_OMBRONE Reach = TORRENTE_OMBRONE RS = 244 OM280_NR

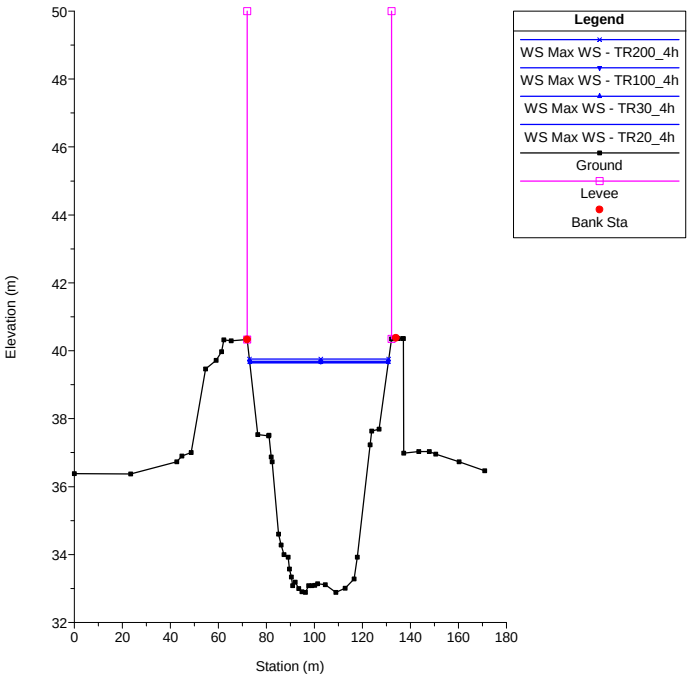


River = TORRENTE_OMBRONE Reach = TORRENTE_OMBRONE RS = 243 OM279_NR

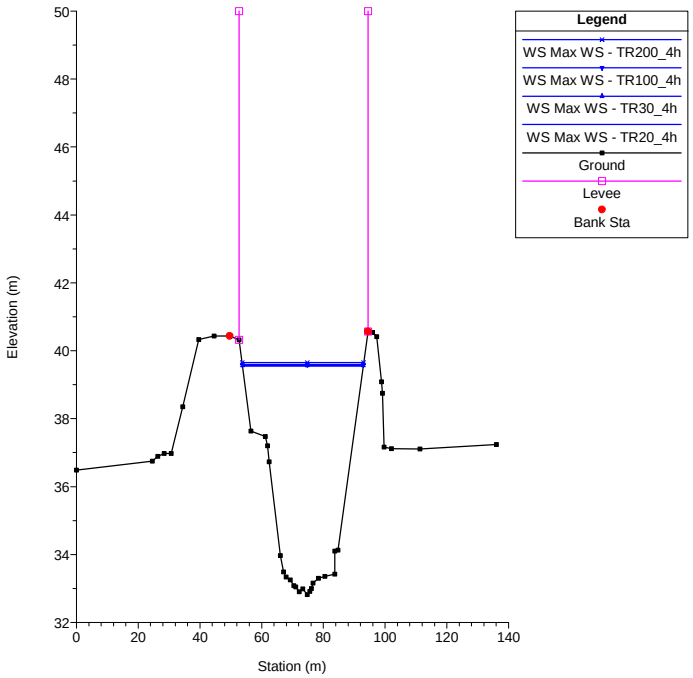


River = TORRENTE_OMBRONE Reach = TORRENTE_OMBRONE RS = 241 OM277_NR

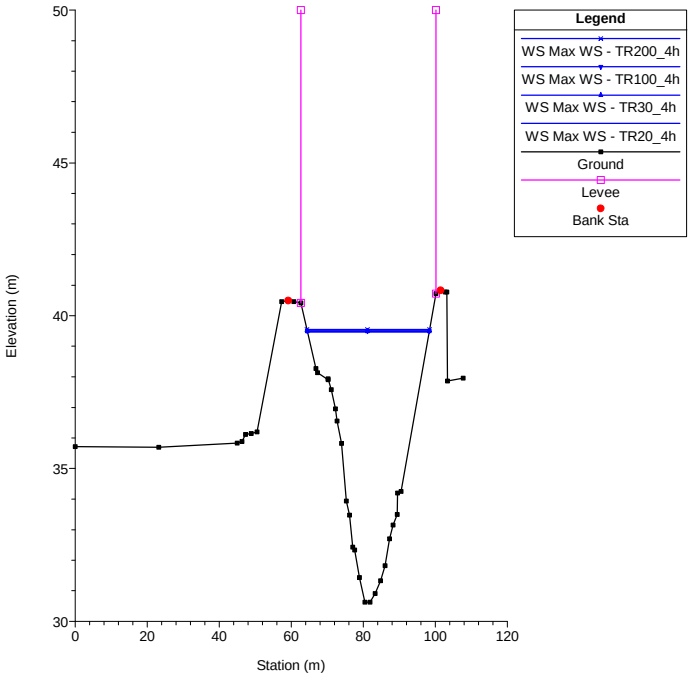


River = TORRENTE_OMBRONE Reach = TORRENTE_OMBRONE RS = 238 OM274_NR

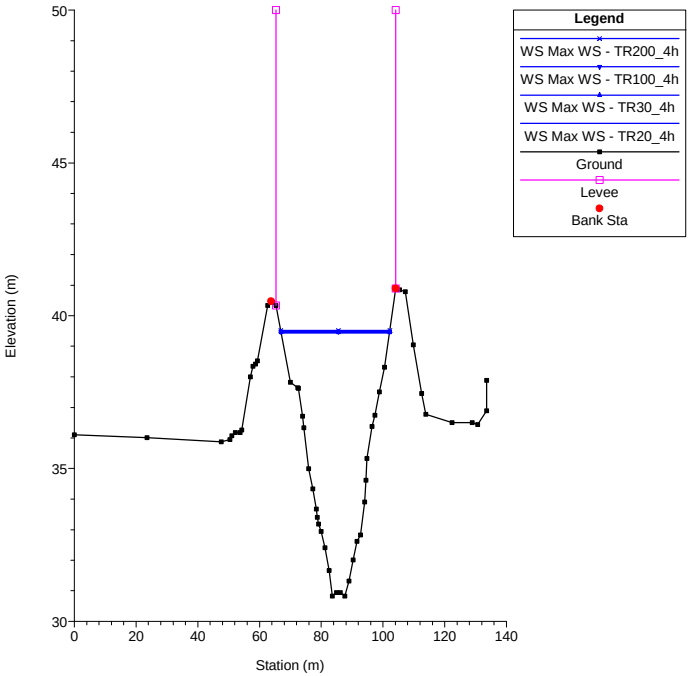


River = TORRENTE_OMBRONE Reach = TORRENTE_OMBRONE RS = 237 OM273_NR

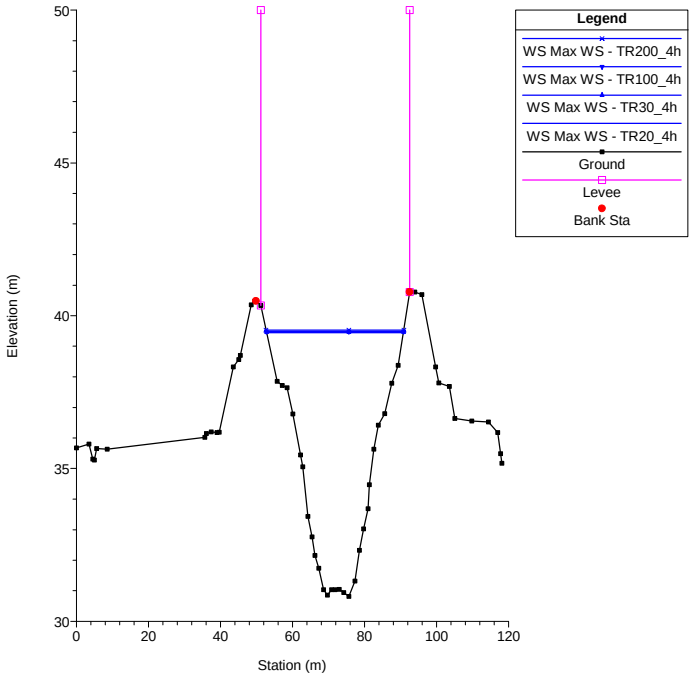

River = TORRENTE_OMBRONE Reach = TORRENTE_OMBRONE RS = 236 OM272_NR

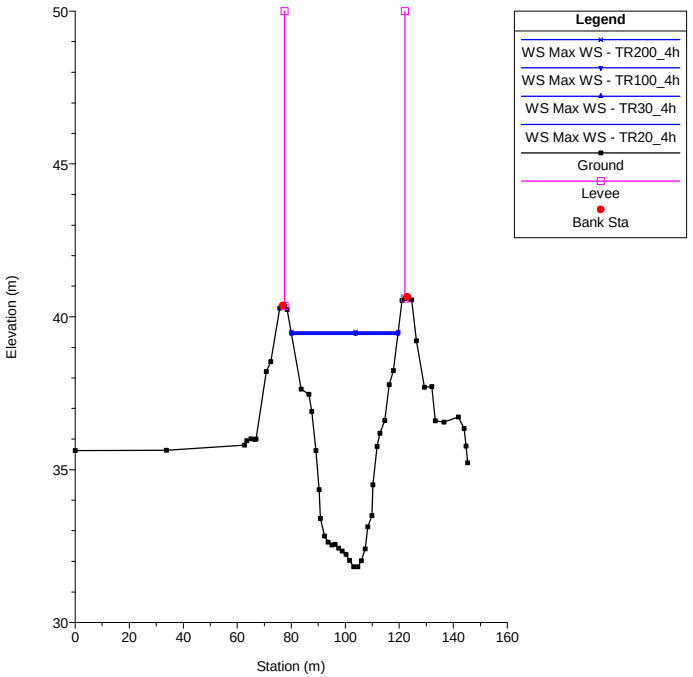


River = TORRENTE_OMBRONE Reach = TORRENTE_OMBRONE RS = 235 OM271_NR

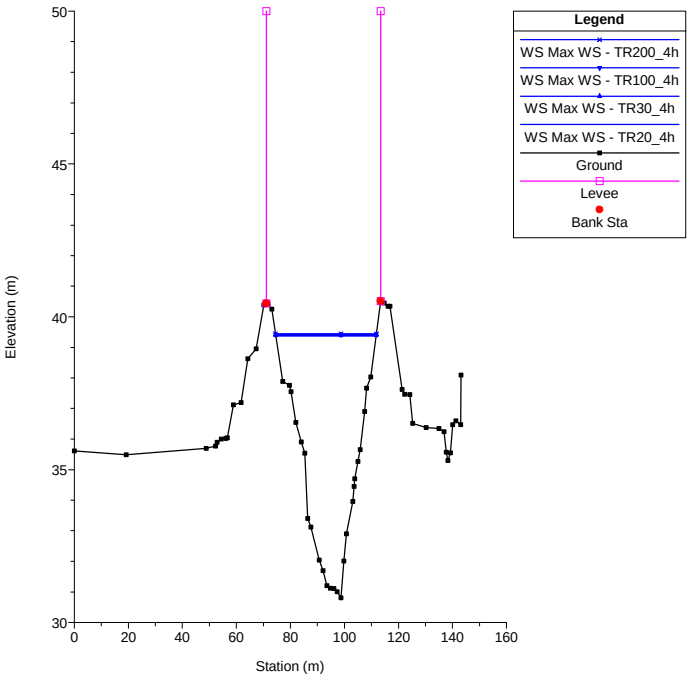


River = TORRENTE_OMBRONE Reach = TORRENTE_OMBRONE RS = 233 OM269_NR

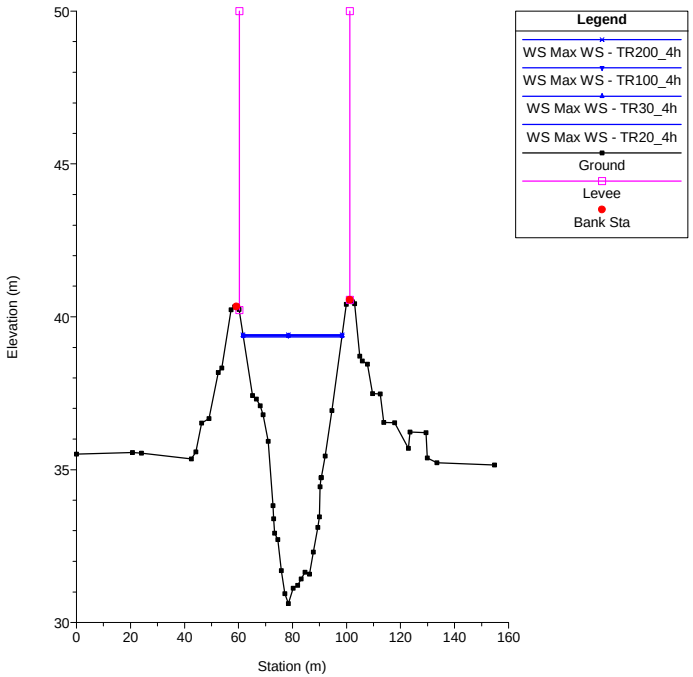


River = TORRENTE_OMBRONE Reach = TORRENTE_OMBRONE RS = 232 OM267_2_NR

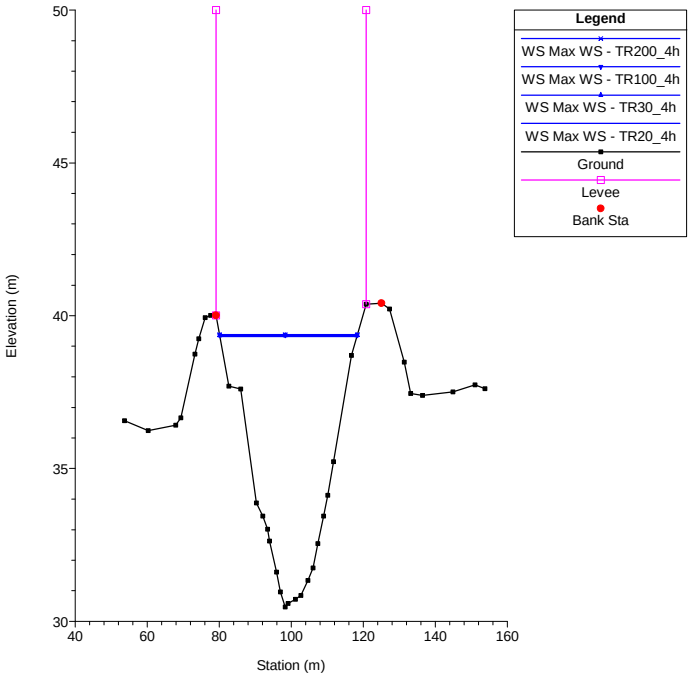


River = TORRENTE_OMBRONE Reach = TORRENTE_OMBRONE RS = 231.5 BR

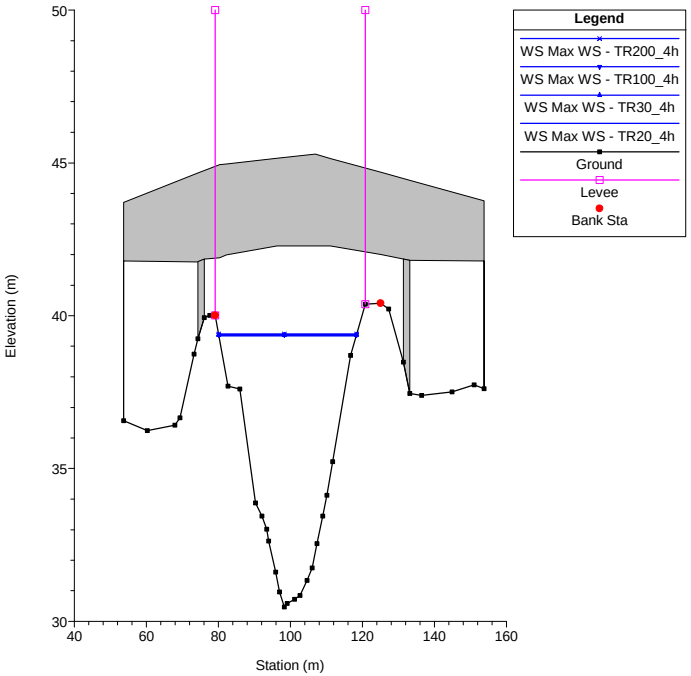


River = TORRENTE_OMBRONE Reach = TORRENTE_OMBRONE RS = 231.5 BR

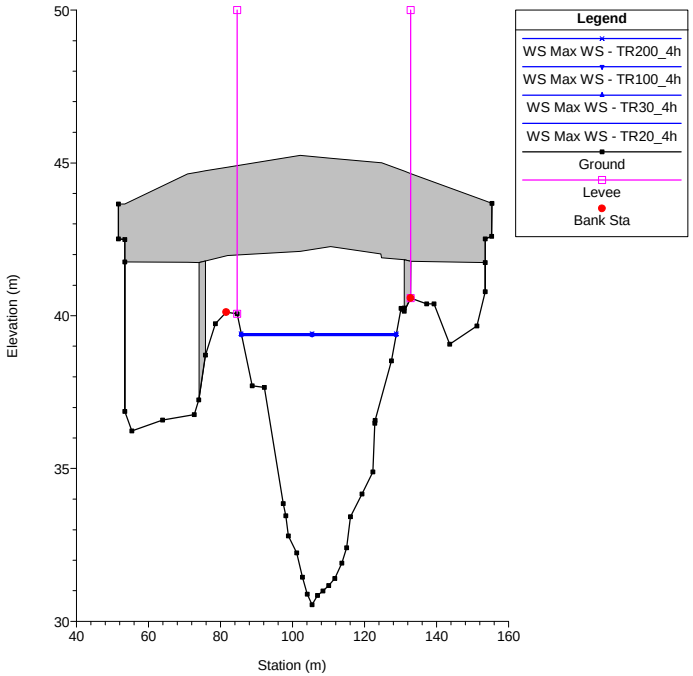

River = TORRENTE_OMBRONE Reach = TORRENTE_OMBRONE RS = 231 OM267_NR

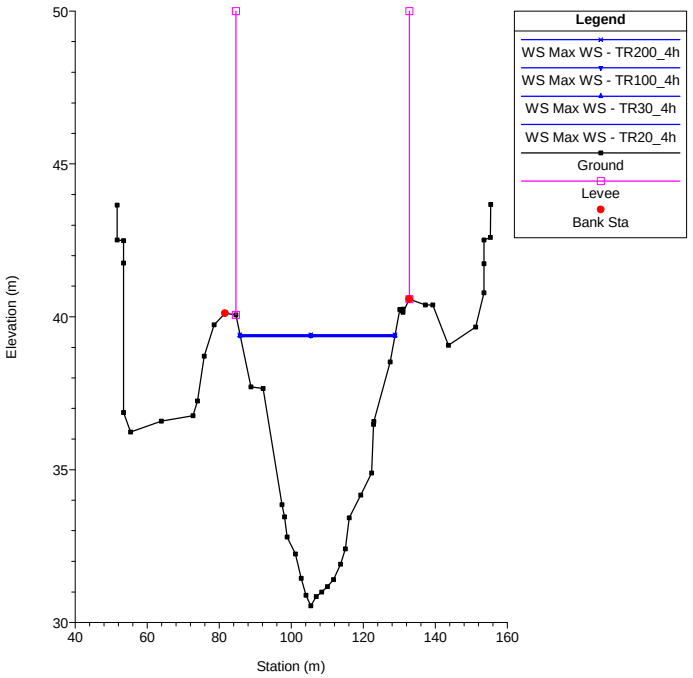


River = TORRENTE_OMBRONE Reach = TORRENTE_OMBRONE RS = 230 OM266_NR

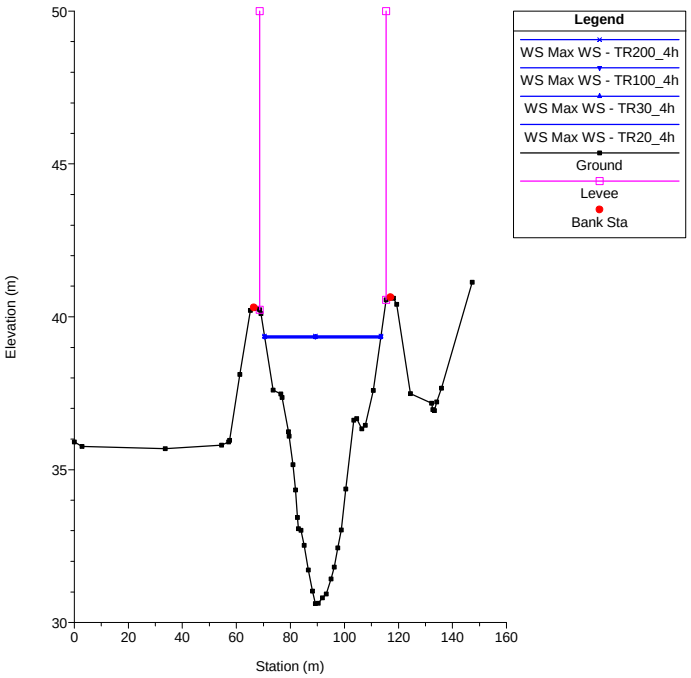


River = TORRENTE_OMBRONE Reach = TORRENTE_OMBRONE RS = 227 OM263_NR

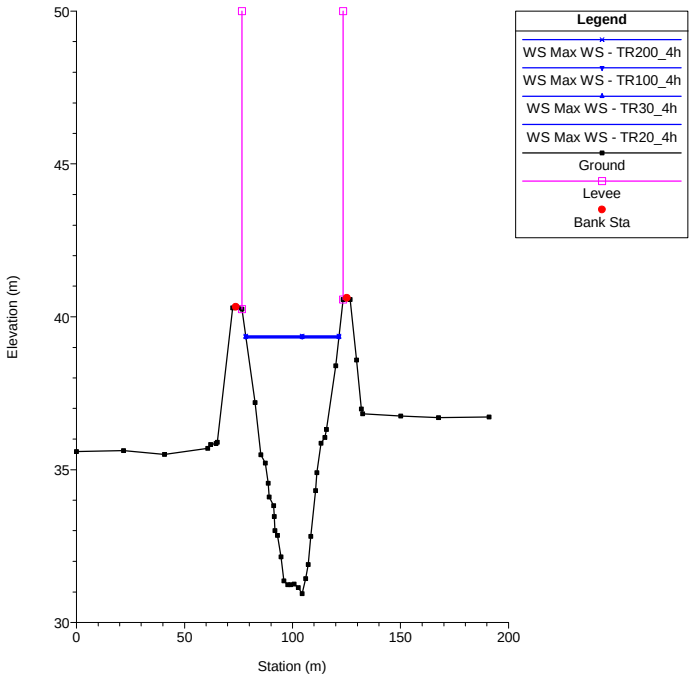


River = TORRENTE_OMBRONE Reach = TORRENTE_OMBRONE RS = 226 OM262_NR

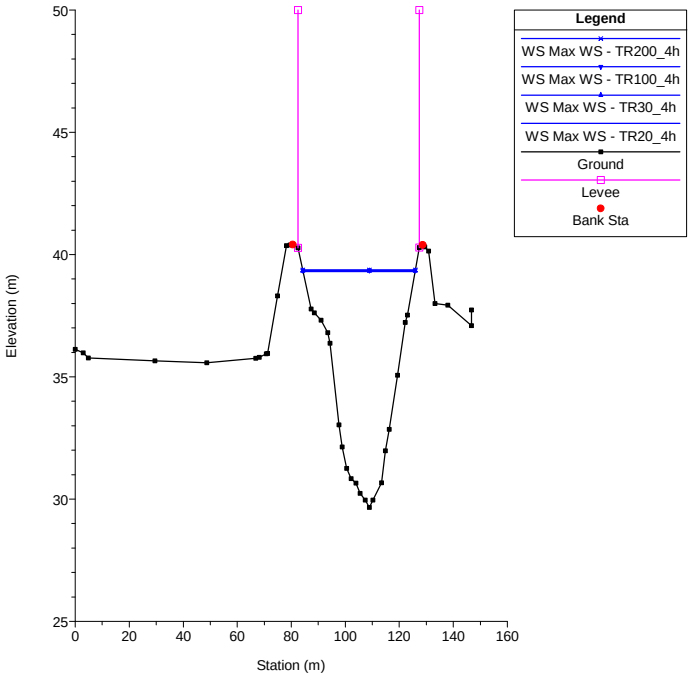


River = TORRENTE_OMBRONE Reach = TORRENTE_OMBRONE RS = 225 OM261_NR

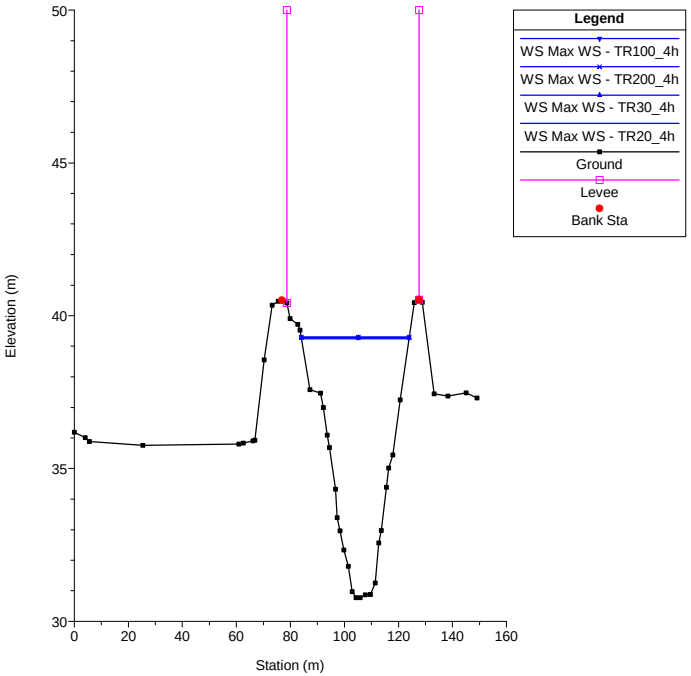


River = TORRENTE_OMBRONE Reach = TORRENTE_OMBRONE RS = 223 OM259_NR

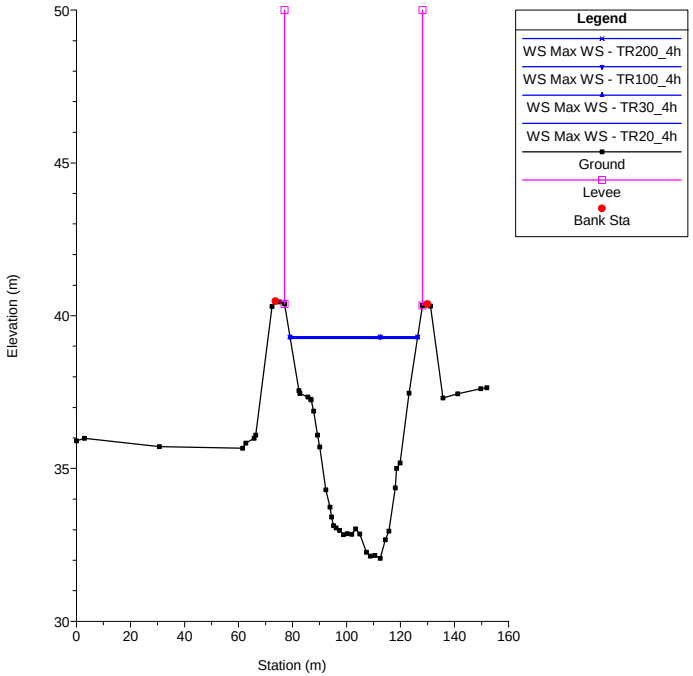

River = TORRENTE_OMBRONE Reach = TORRENTE_OMBRONE RS = 222 OM258_NR

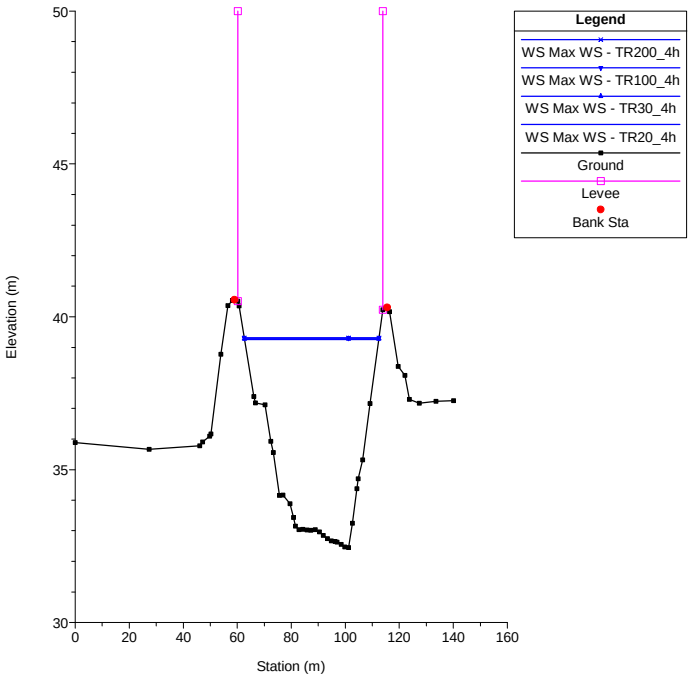


River = TORRENTE_OMBRONE Reach = TORRENTE_OMBRONE RS = 221 OM257_NR

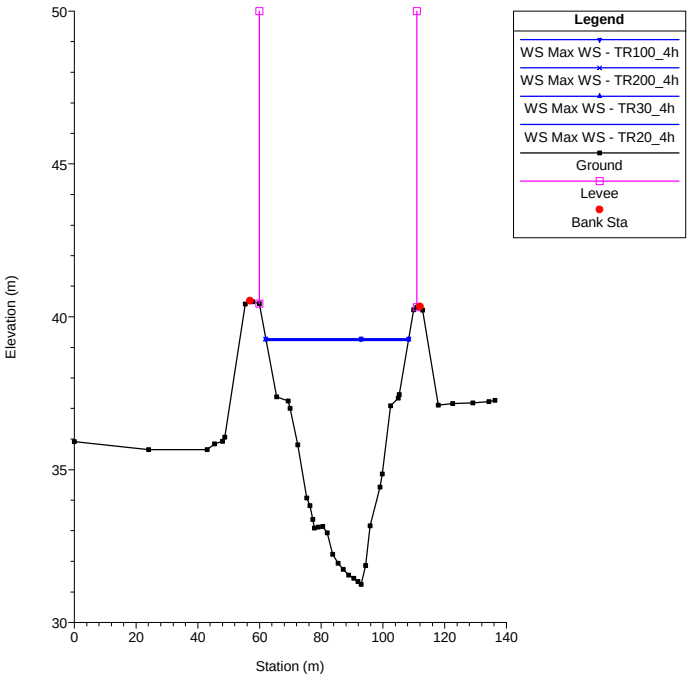


River = TORRENTE_OMBRONE Reach = TORRENTE_OMBRONE RS = 220 OM256_NR

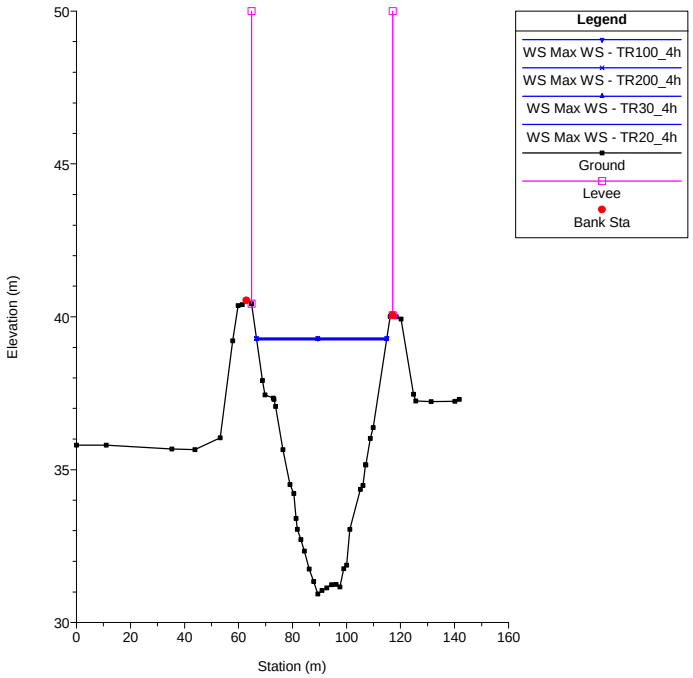


River = TORRENTE_OMBRONE Reach = TORRENTE_OMBRONE RS = 219 OM255_NR

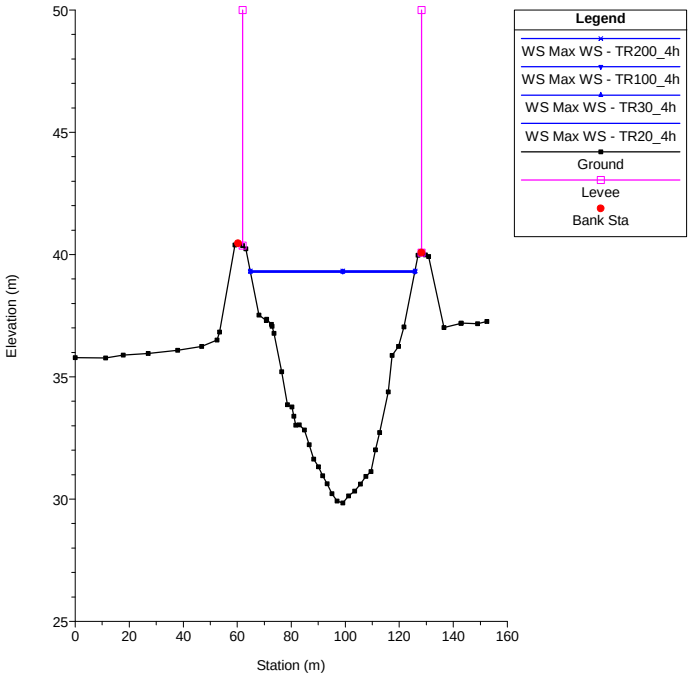


River = TORRENTE_OMBRONE Reach = TORRENTE_OMBRONE RS = 218 OM254_NR

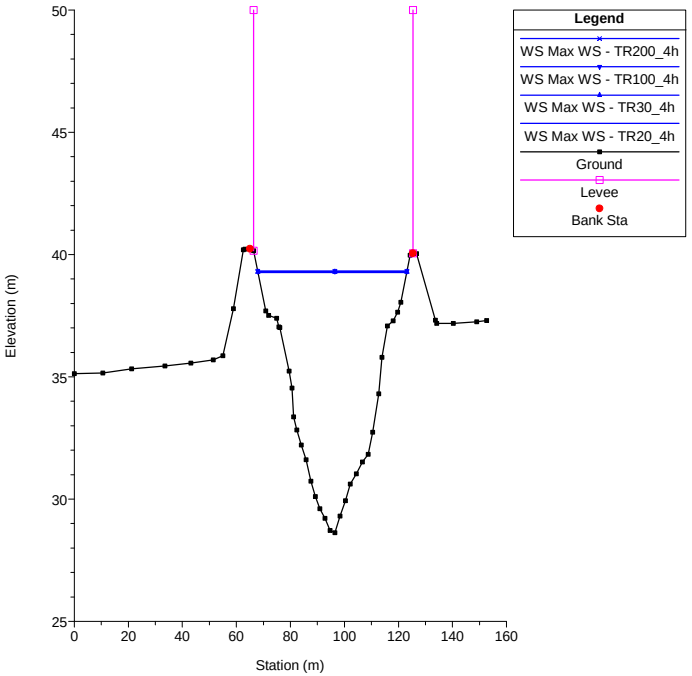


River = TORRENTE_OMBRONE Reach = TORRENTE_OMBRONE RS = 216 OM252_NR

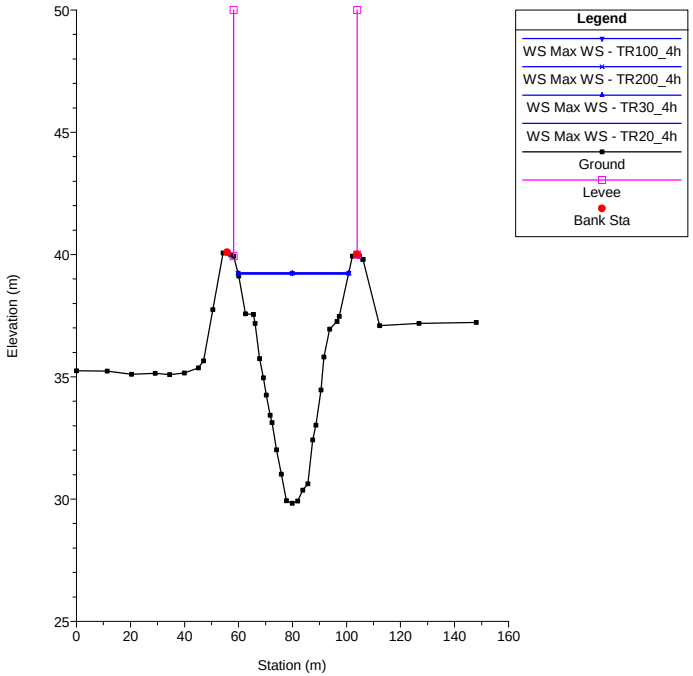

River = TORRENTE_OMBRONE Reach = TORRENTE_OMBRONE RS = 215 OM251_NR

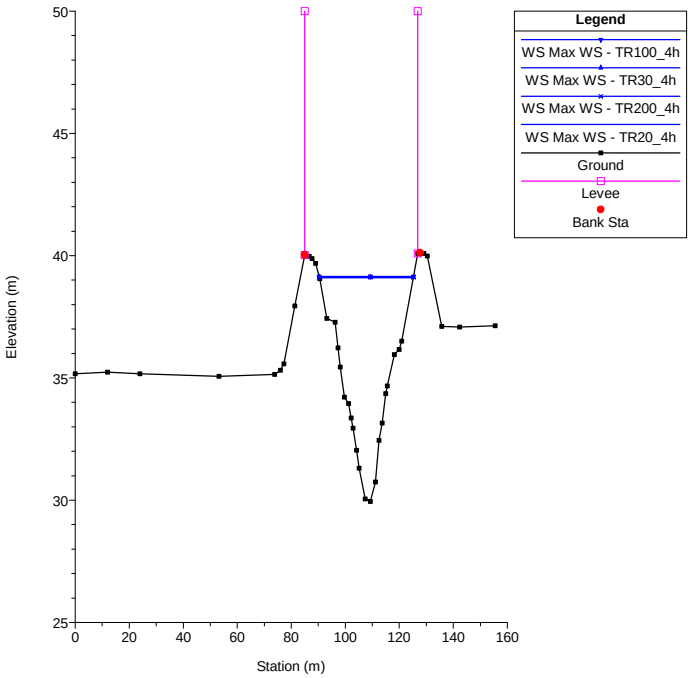


River = TORRENTE_OMBRONE Reach = TORRENTE_OMBRONE RS = 214 OM250_NR

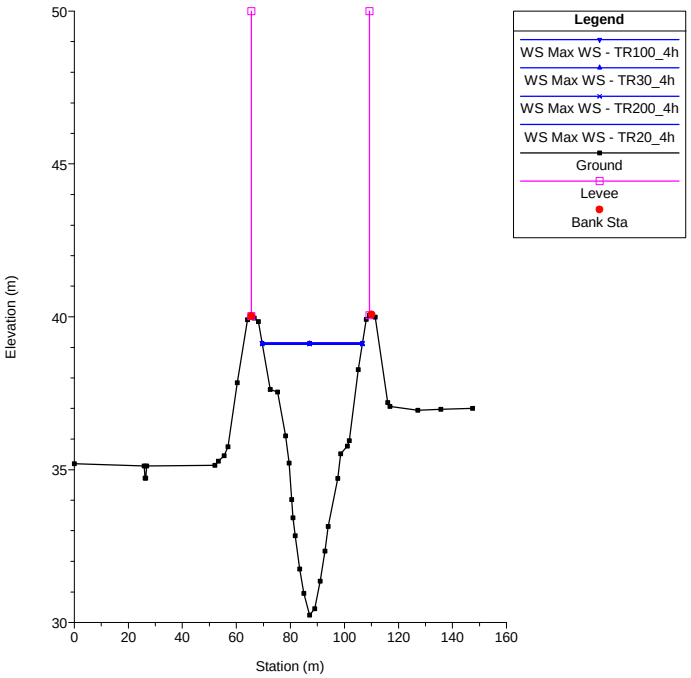


River = TORRENTE_OMBRONE Reach = TORRENTE_OMBRONE RS = 212 OM247_1PO

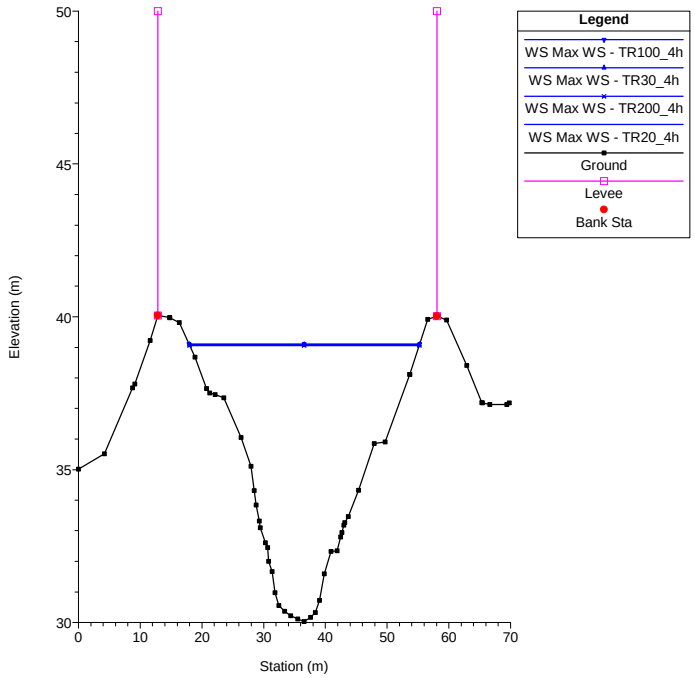


River = TORRENTE_OMBRONE Reach = TORRENTE_OMBRONE RS = 211 OM245PO

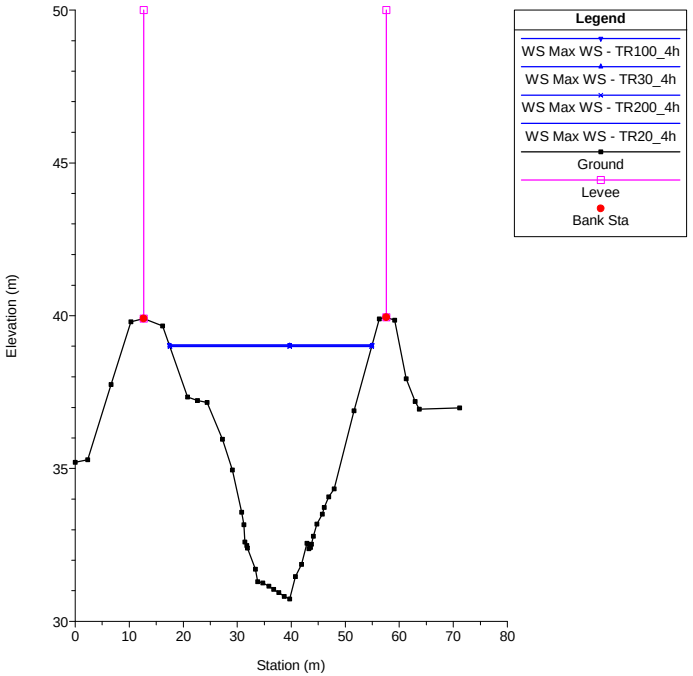

River = TORRENTE_OMBRONE Reach = OMBR_VALLE_FURBA RS = 210.5 SEZ 211 TRASLATA DI

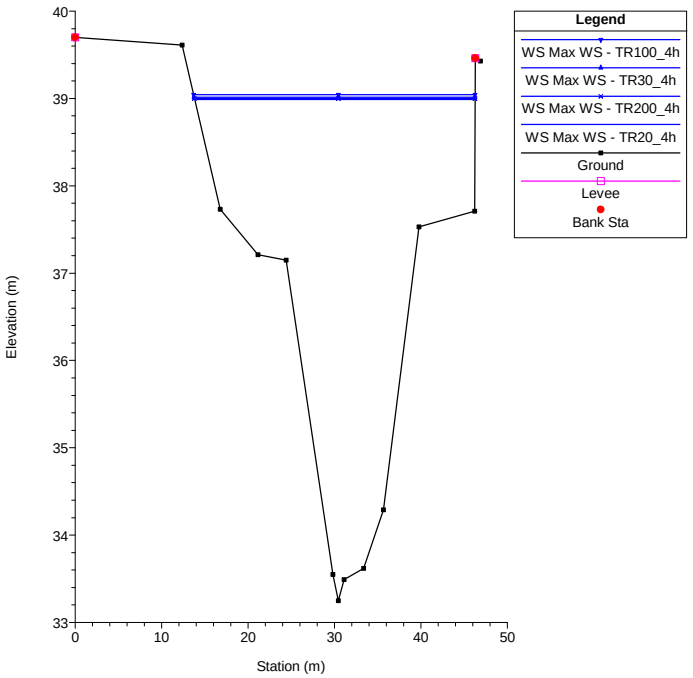


River = TORRENTE_OMBRONE Reach = OMBR_VALLE_FURBA RS = 210 OM241PO

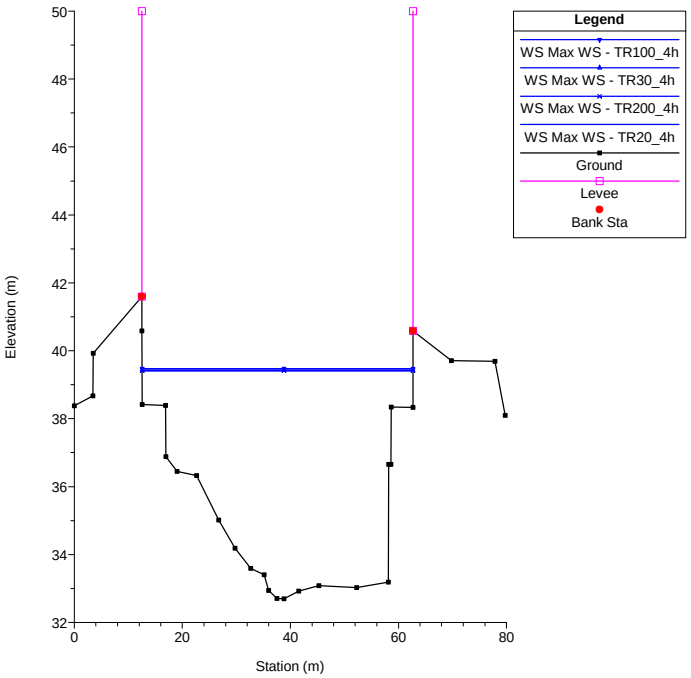


River = TORRENTE_OMBRONE Reach = OMBR_VALLE_FURBA RS = 209 BR

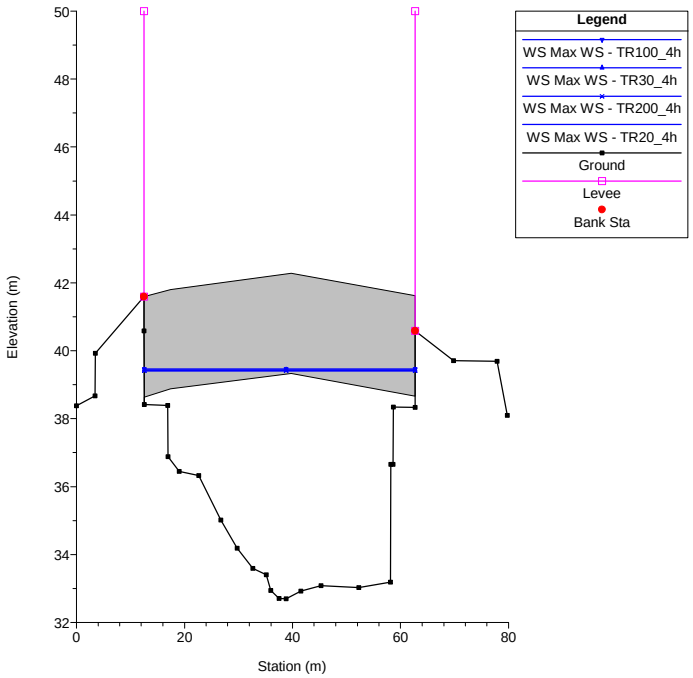


River = TORRENTE_OMBRONE Reach = OMBR_VALLE_FURBA RS = 209 BR

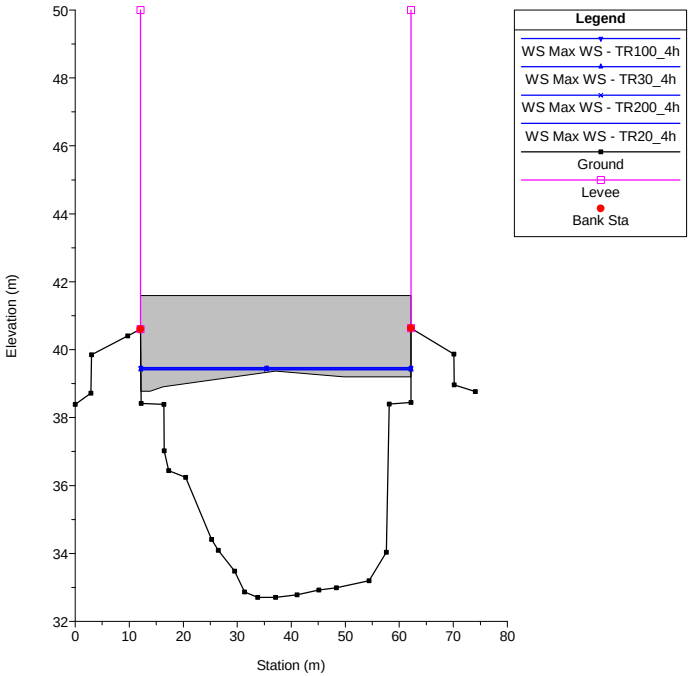


River = TORRENTE_OMBRONE Reach = OMBR_VALLE_FURBA RS = 208 OM240PO

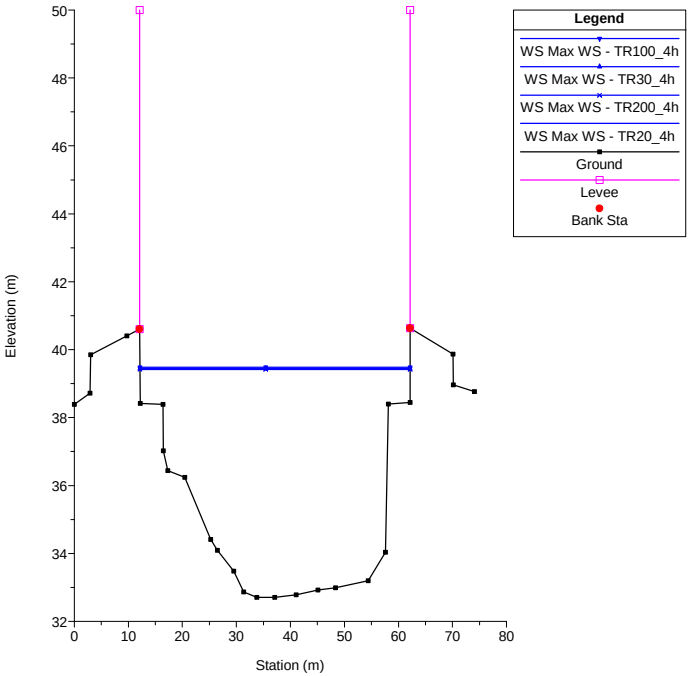


River = TORRENTE_OMBRONE Reach = OMBR_VALLE_FURBA RS = 207 OM237_1PO

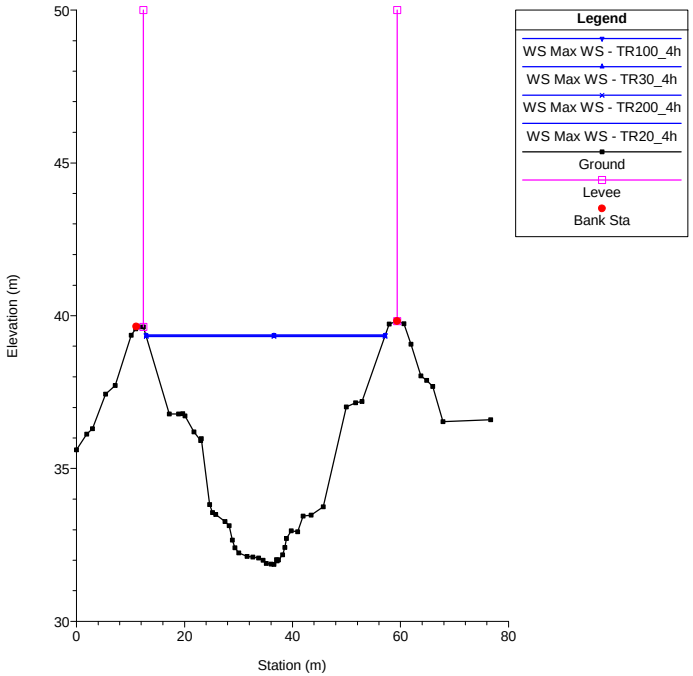

River = TORRENTE_OMBRONE Reach = OMBR_VALLE_FURBA RS = 206 OM236_1PO

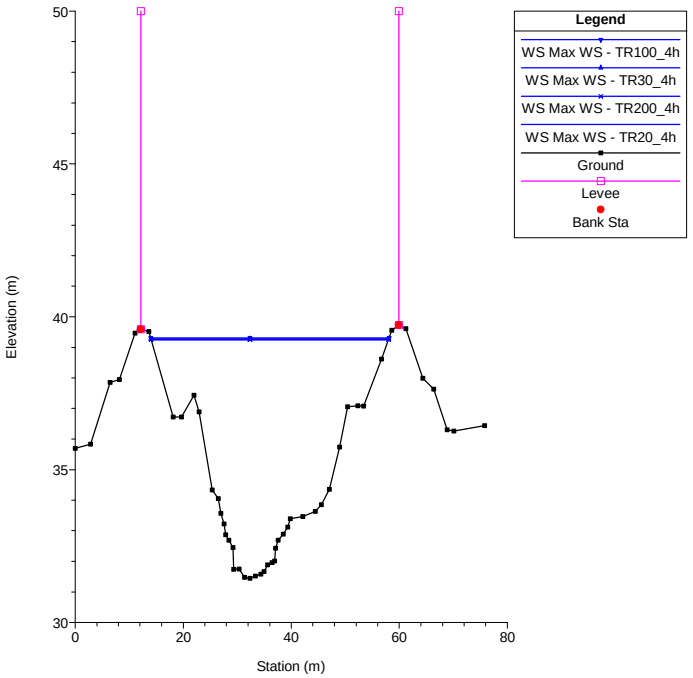


River = TORRENTE_OMBRONE Reach = OMBR_VALLE_FURBA RS = 205 OM234_1PO

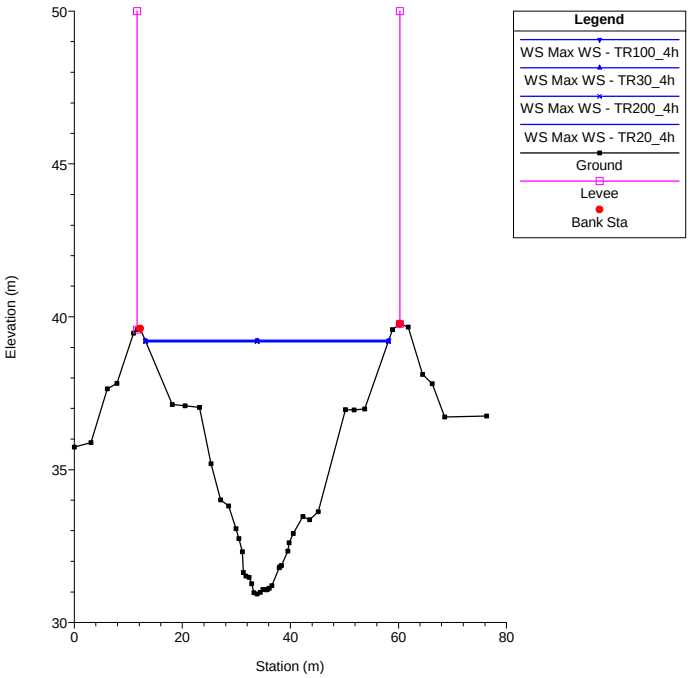


River = TORRENTE_OMBRONE Reach = OMBR_VALLE_FURBA RS = 204 OM232_1PO

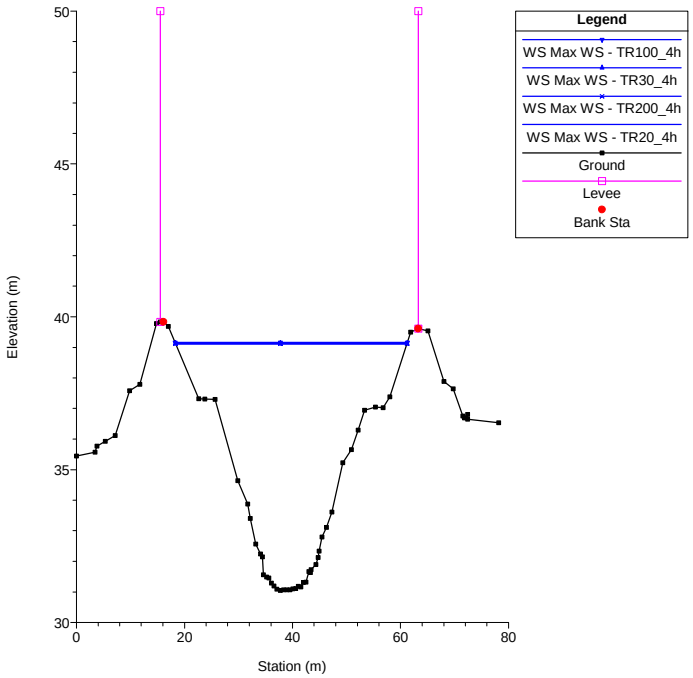


River = TORRENTE_OMBRONE Reach = OMBR_VALLE_FURBA RS = 203 OM231_1PO

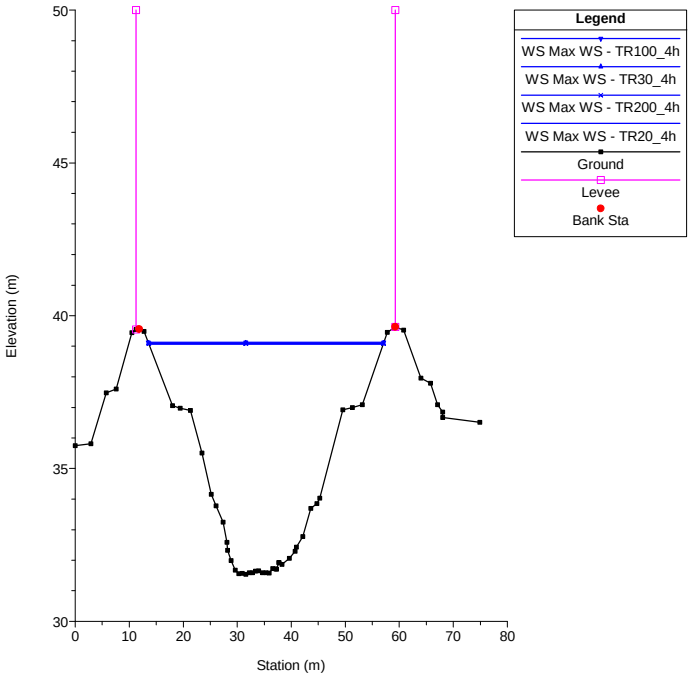


River = TORRENTE_OMBRONE Reach = OMBR_VALLE_FURBA RS = 202 OM229_1PO

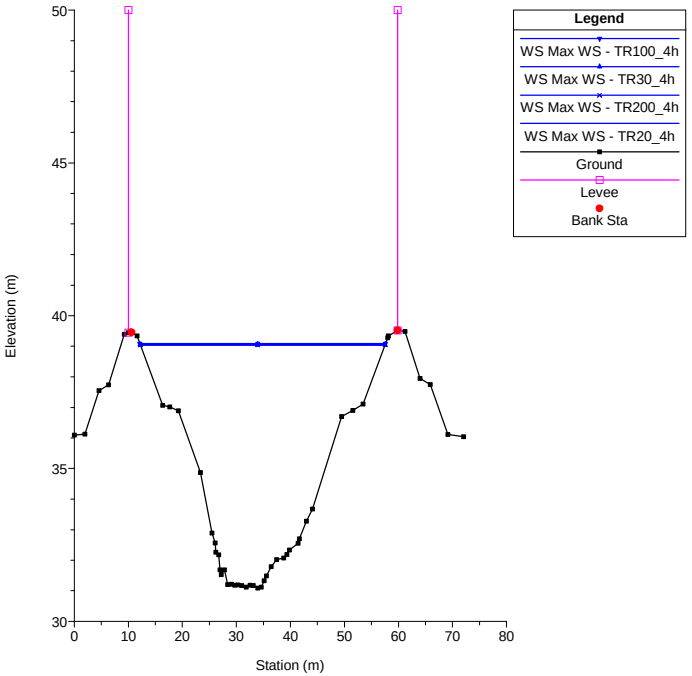


River = TORRENTE_OMBRONE Reach = OMBR_VALLE_FURBA RS = 201 OM228PO

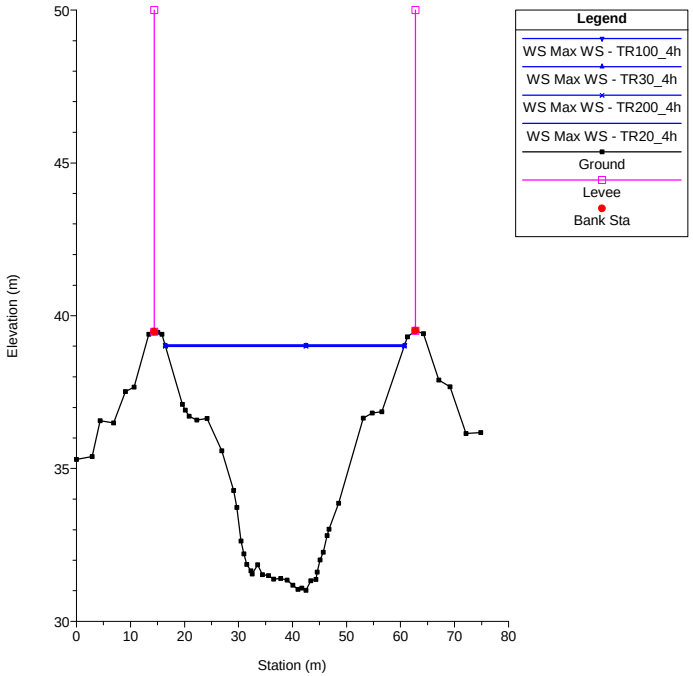

River = TORRENTE_OMBRONE Reach = OMBR_VALLE_FURBA RS = 200 OM226PO

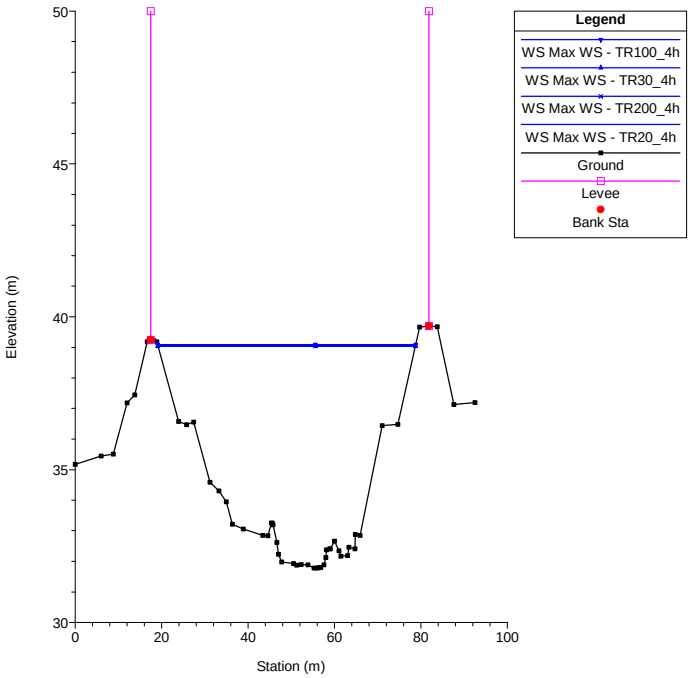


River = TORRENTE_OMBRONE Reach = OMBR_VALLE_FURBA RS = 199.7 OM225_NR

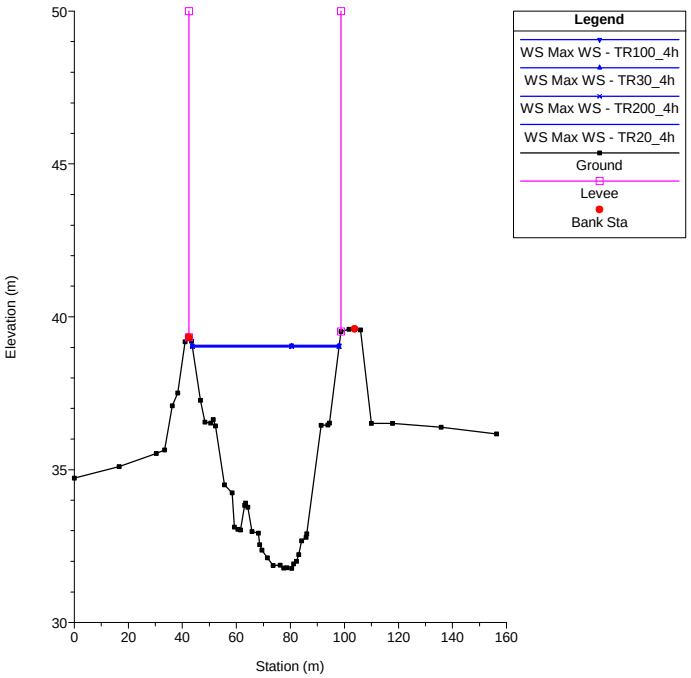


River = TORRENTE_OMBRONE Reach = OMBR_VALLE_FURBA RS = 199.3 OM222_NR

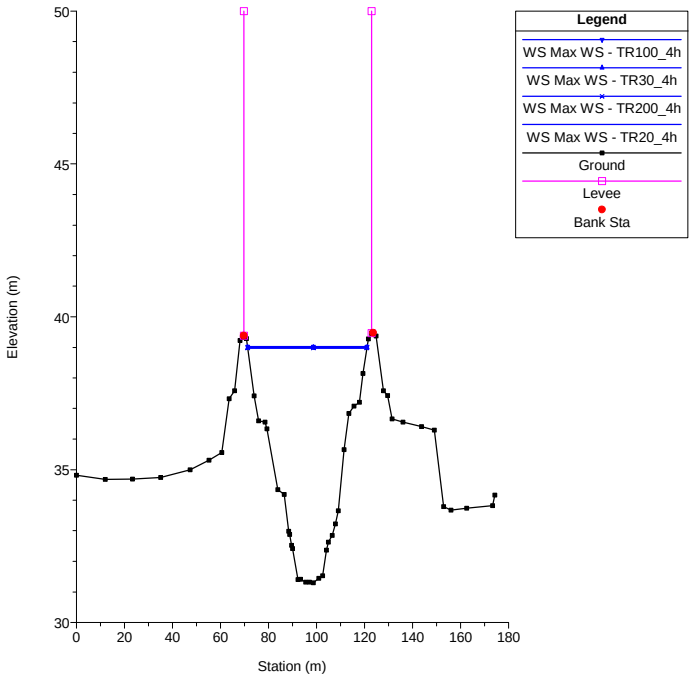


River = TORRENTE_OMBRONE Reach = OMBR_VALLE_FURBA RS = 199 OM221PO

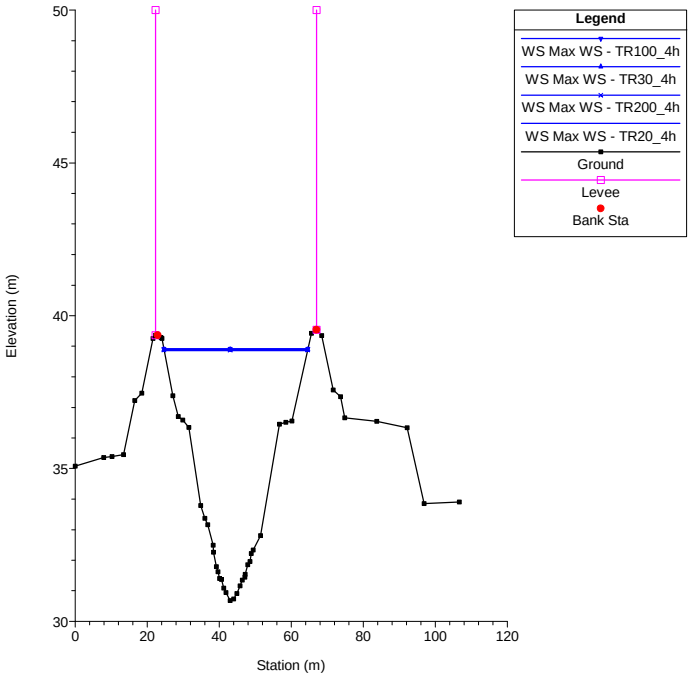


River = TORRENTE_OMBRONE Reach = OMBR_VALLE_FURBA RS = 198 OM218PO

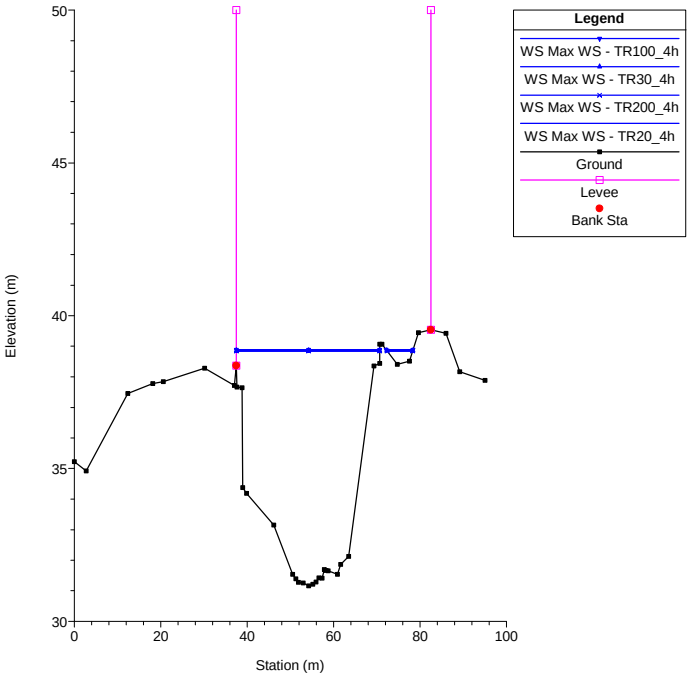


River = TORRENTE_OMBRONE Reach = OMBR_VALLE_FURBA RS = 197 OM216PO

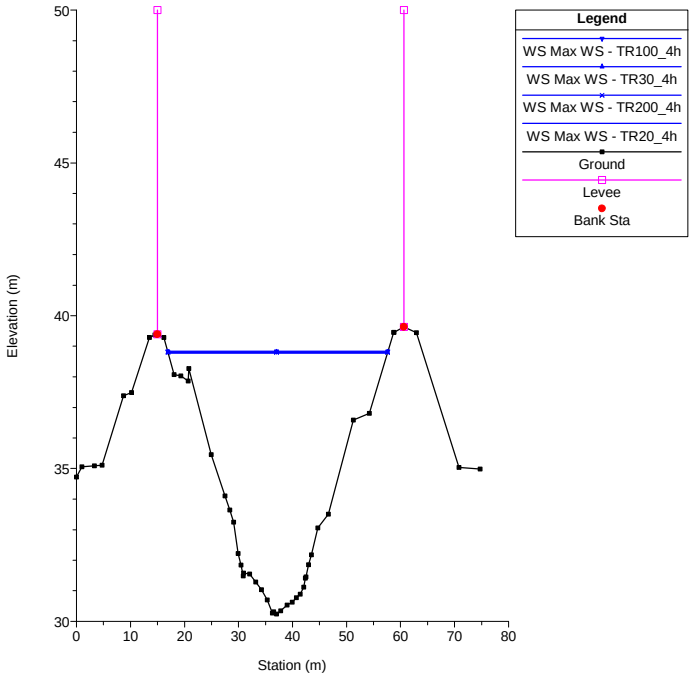

River = TORRENTE_OMBRONE Reach = OMBR_VALLE_FURBA RS = 196 OM214_1PO

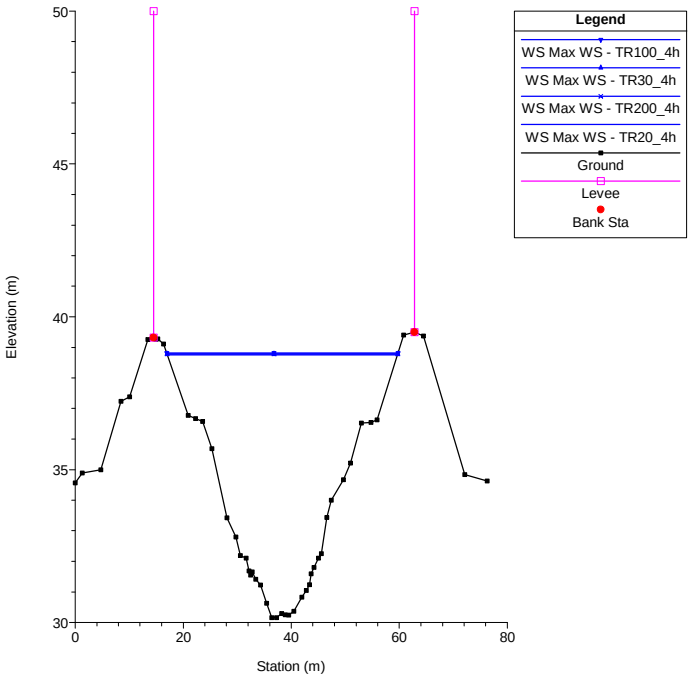


River = TORRENTE_OMBRONE Reach = OMBR_VALLE_FURBA RS = 195 OM213_1PO

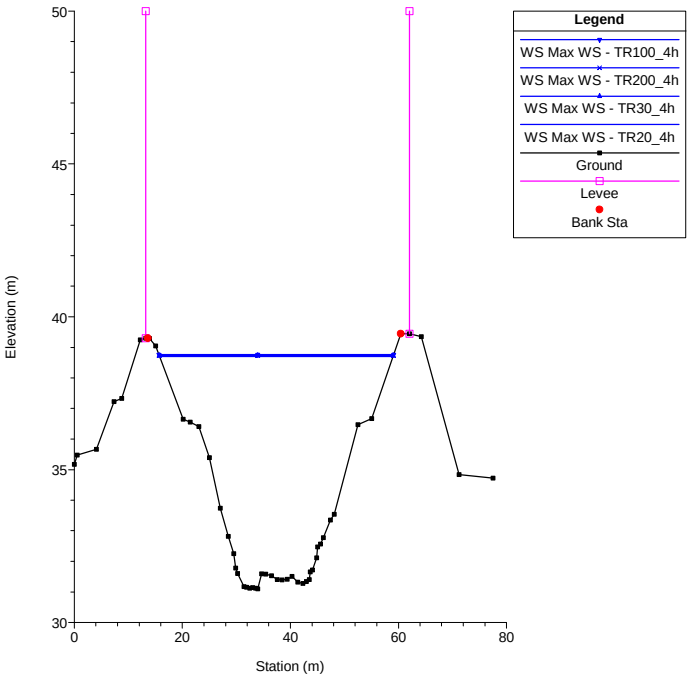


River = TORRENTE_OMBRONE Reach = OMBR_VALLE_FURBA RS = 194 OM213PO

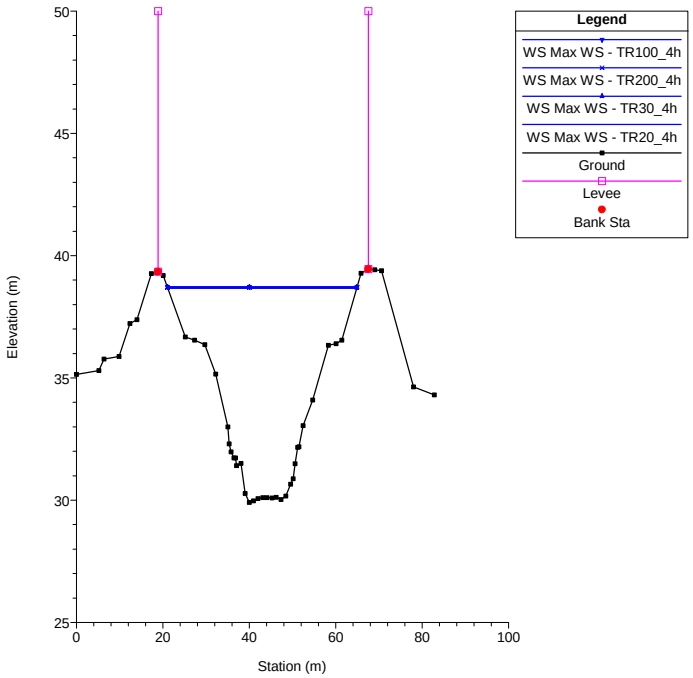


River = TORRENTE_OMBRONE Reach = OMBR_VALLE_FURBA RS = 193 OM211_1PO

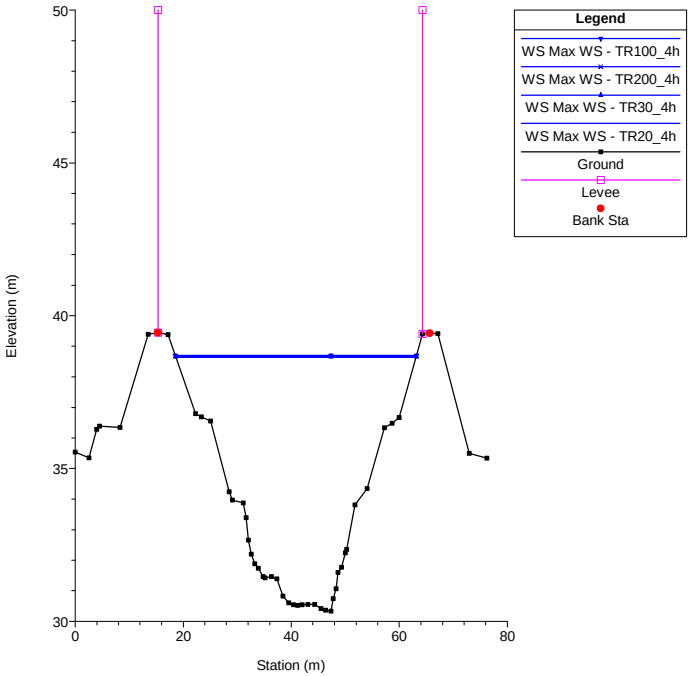


River = TORRENTE_OMBRONE Reach = OMBR_VALLE_FURBA RS = 192 OM208_2PO

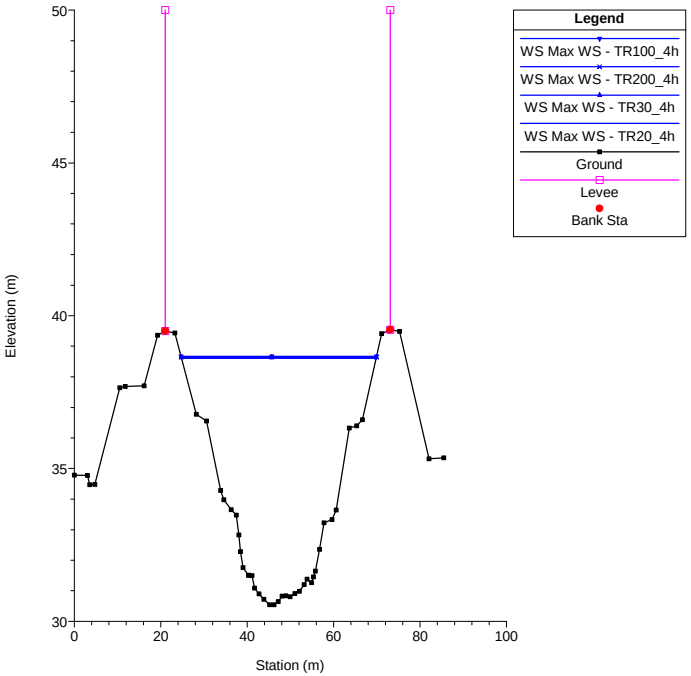

River = TORRENTE_OMBRONE Reach = OMBRONE_VALLE RS = 191 OM208_1PO

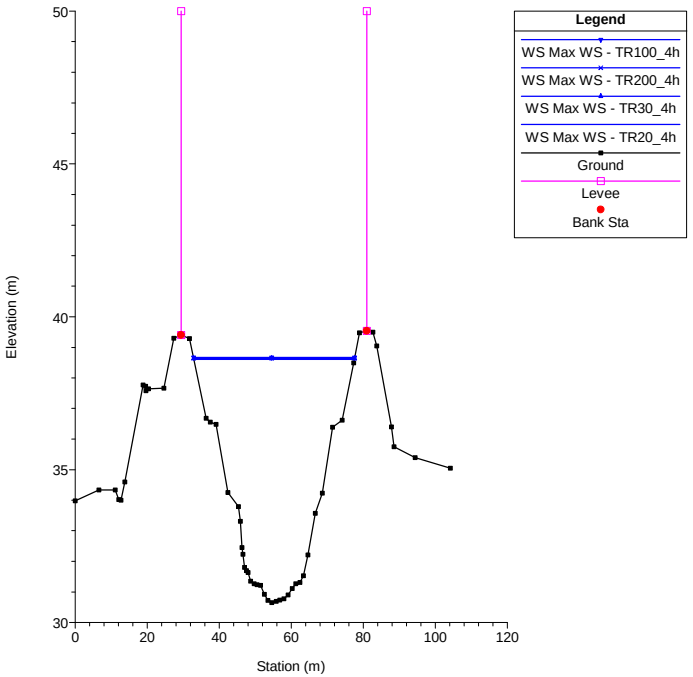


River = TORRENTE_OMBRONE Reach = OMBRONE_VALLE RS = 190 OM207_1PO

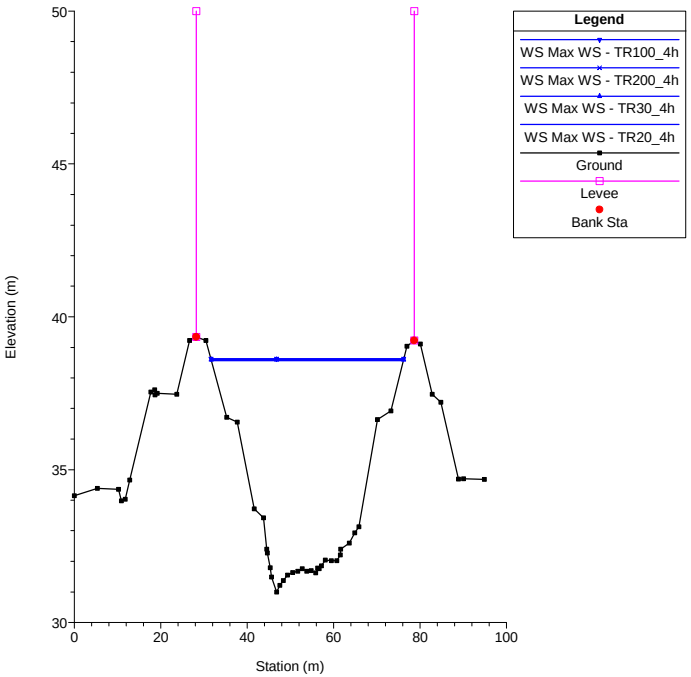


River = TORRENTE_OMBRONE Reach = OMBRONE_VALLE RS = 189 OM206_1PO

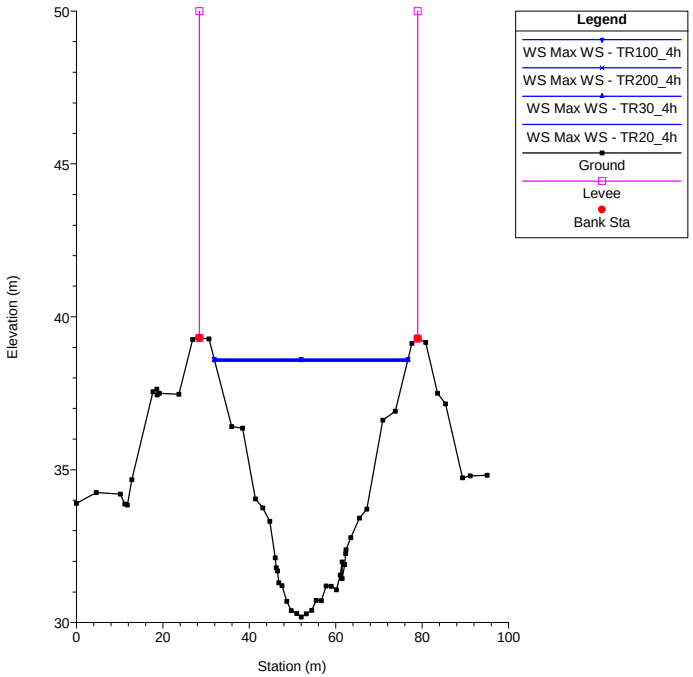


River = TORRENTE_OMBRONE Reach = OMBRONE_VALLE RS = 188 OM204PO

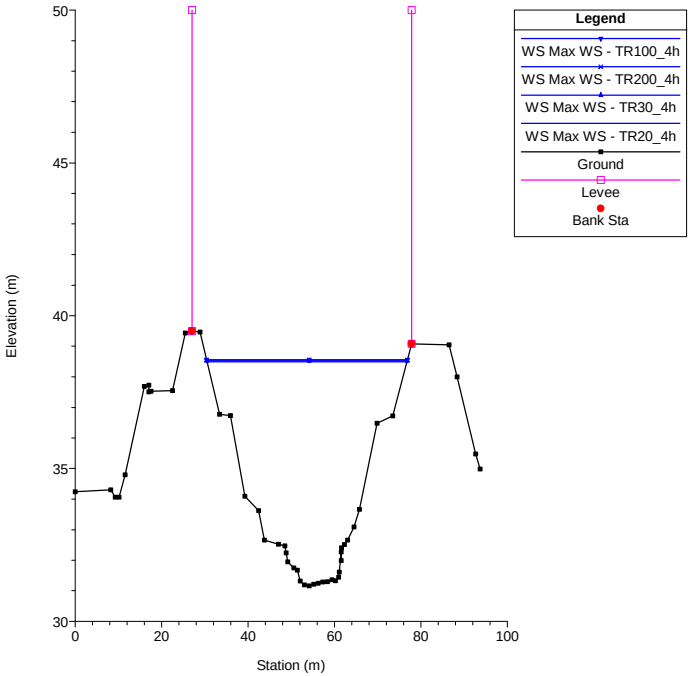


River = TORRENTE_OMBRONE Reach = OMBRONE_VALLE RS = 187 OM202_1PO

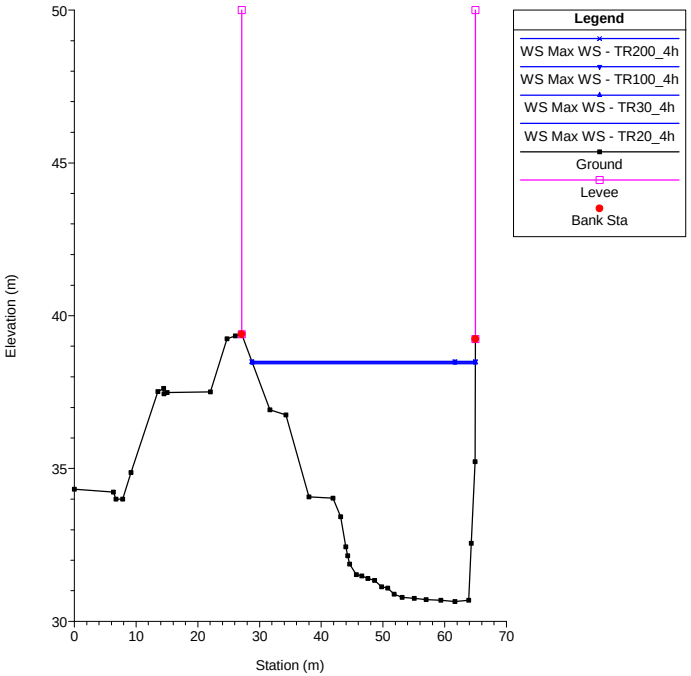


River = TORRENTE_OMBRONE Reach = OMBRONE_VALLE RS = 186 OM201_1PO

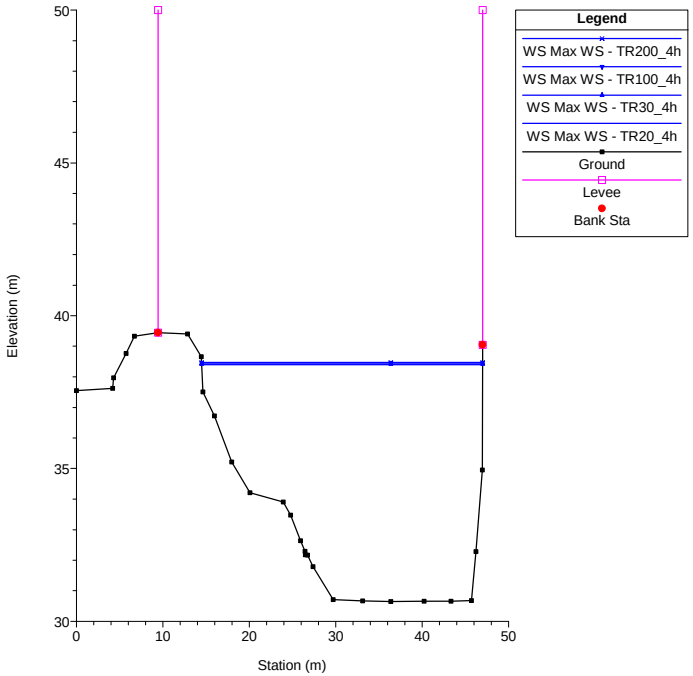

River = TORRENTE_OMBRONE Reach = OMBRONE_VALLE RS = 174 OM190_NR

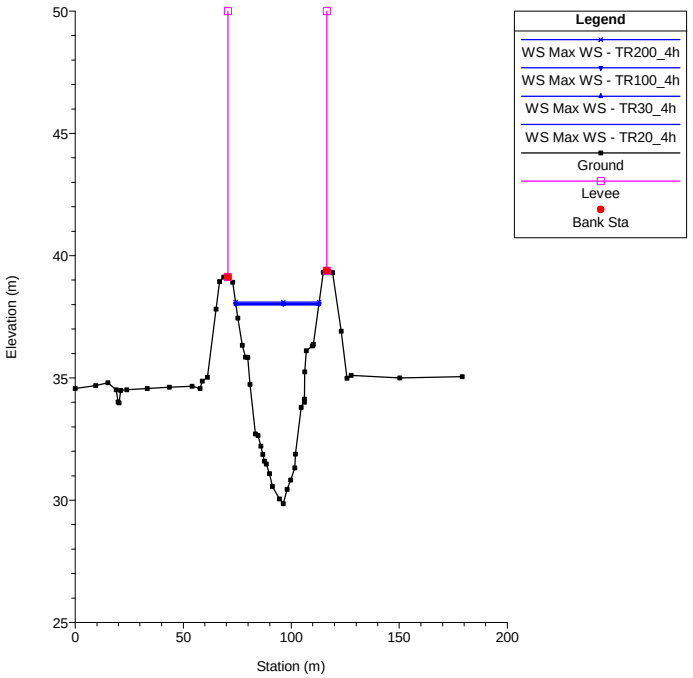


River = TORRENTE_OMBRONE Reach = OMBRONE_VALLE RS = 173 OM189_NR

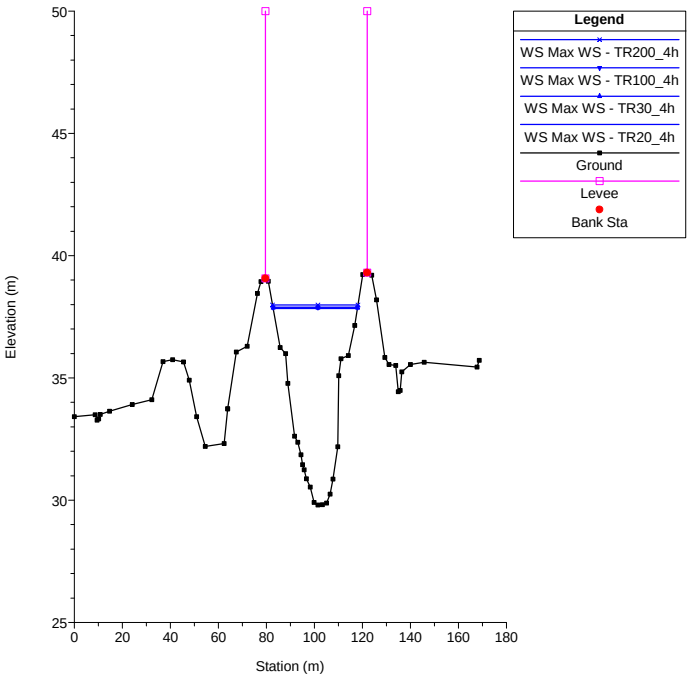


River = TORRENTE_OMBRONE Reach = OMBRONE_VALLE RS = 172 OM188_NR

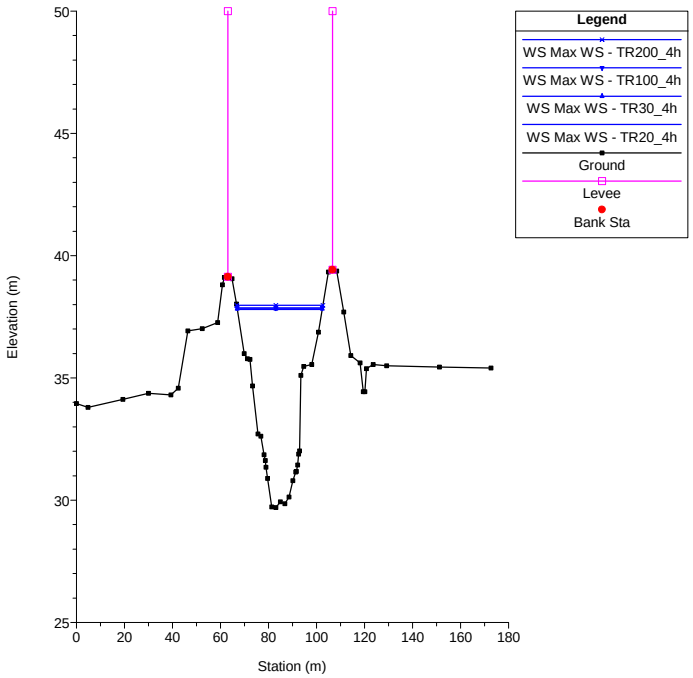


River = TORRENTE_OMBRONE Reach = OMBRONE_VALLE RS = 171 OM187_NR

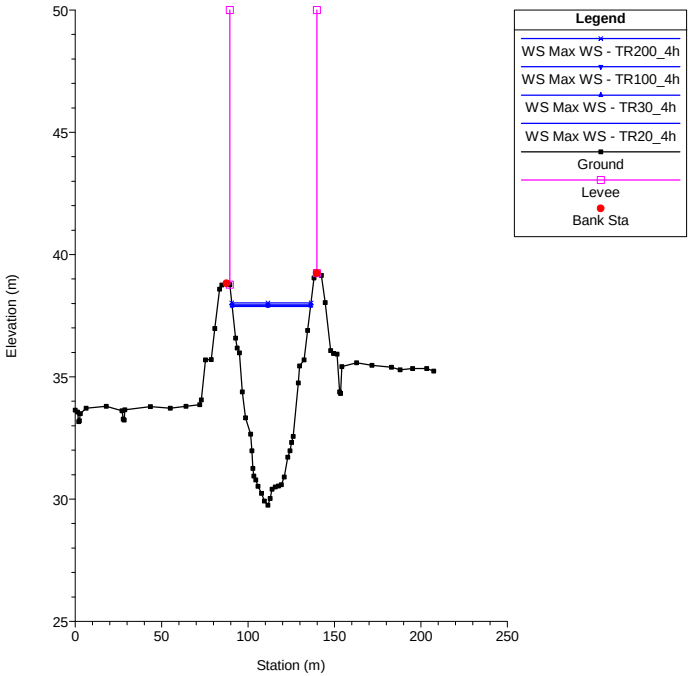


River = TORRENTE_OMBRONE Reach = OMBRONE_VALLE RS = 170 OM186_NR

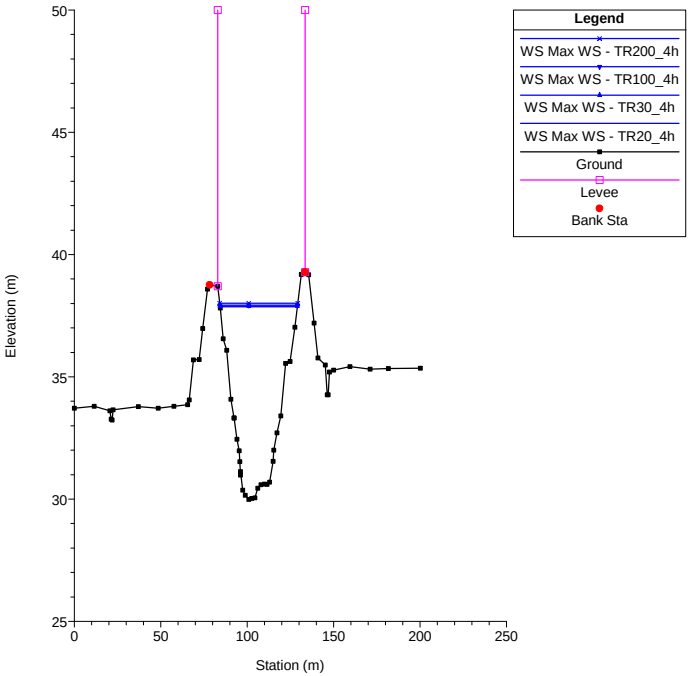


River = TORRENTE_OMBRONE Reach = OMBRONE_VALLE RS = 167 OM183_NR

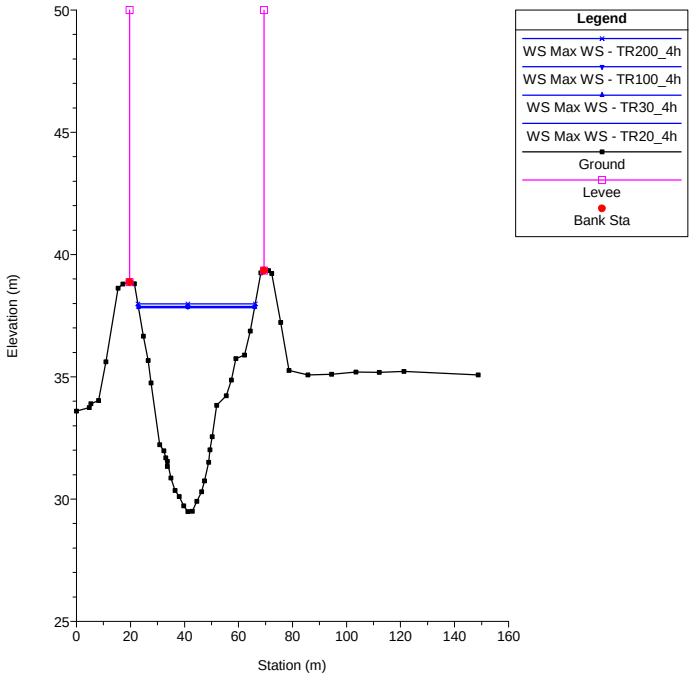

River = TORRENTE_OMBRONE Reach = OMBRONE_VALLE RS = 185 OM201PO

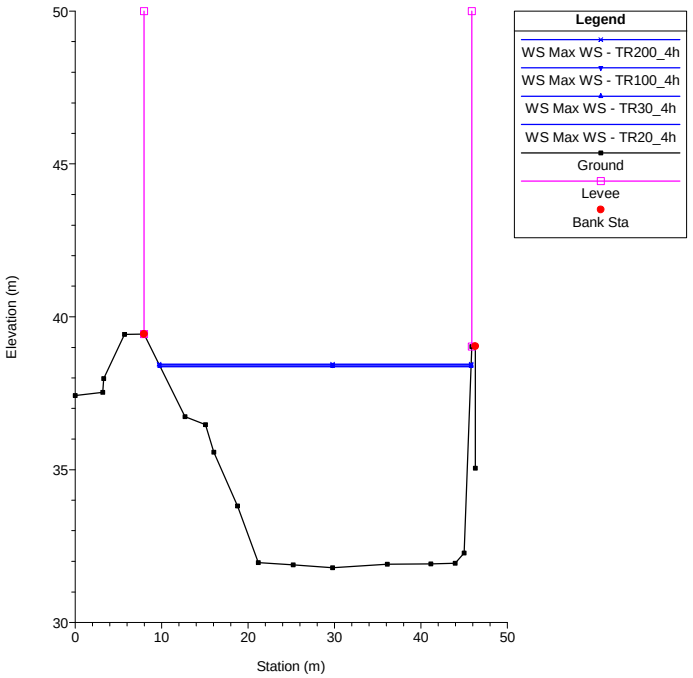


River = TORRENTE_OMBRONE Reach = OMBRONE_VALLE RS = 184 OM200PO

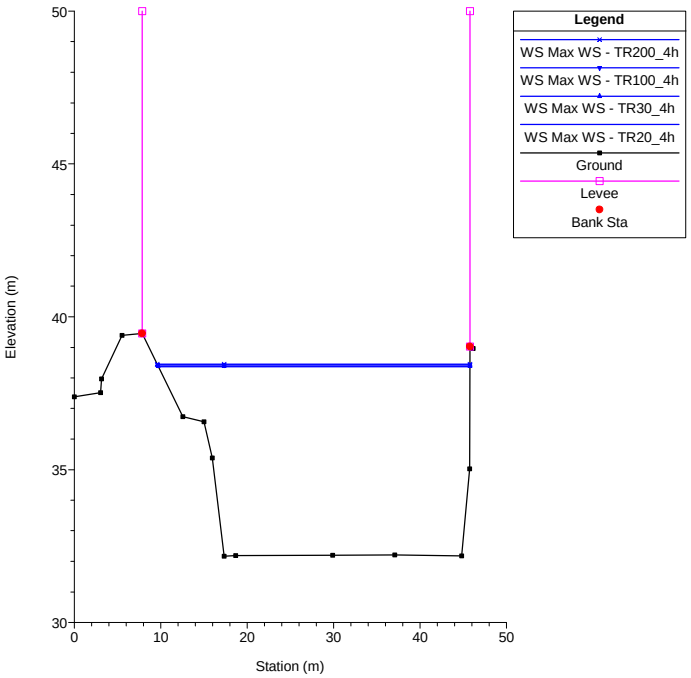


River = TORRENTE_OMBRONE Reach = OMBRONE_VALLE RS = 183.5 IS

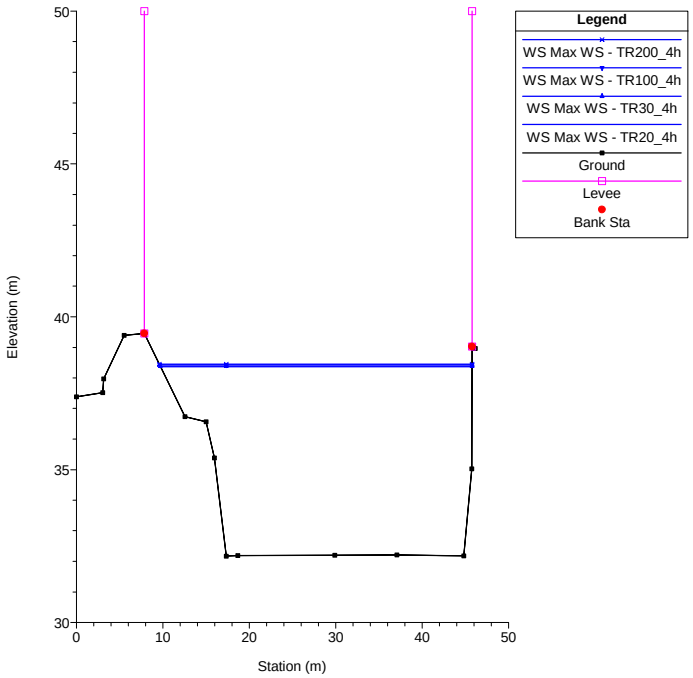


River = TORRENTE_OMBRONE Reach = OMBRONE_VALLE RS = 183 OM199PO

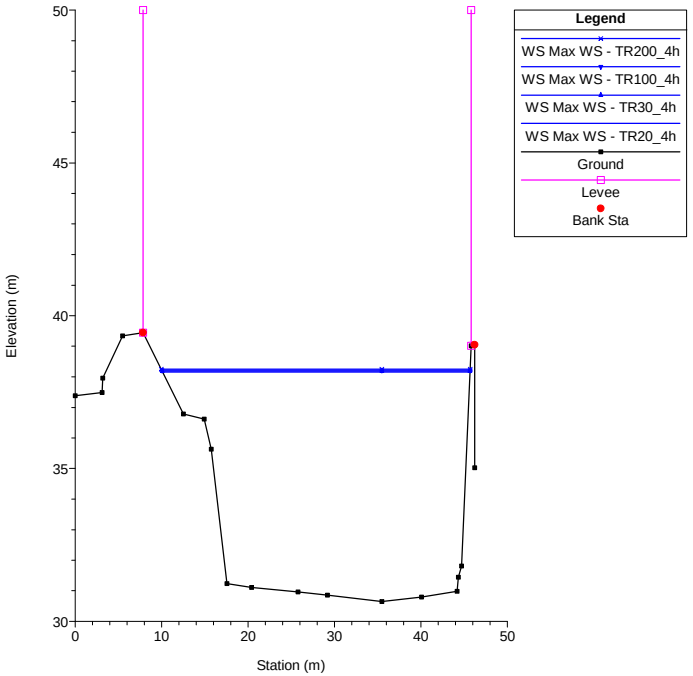


River = TORRENTE_OMBRONE Reach = OMBRONE_VALLE RS = 182 OM197PO

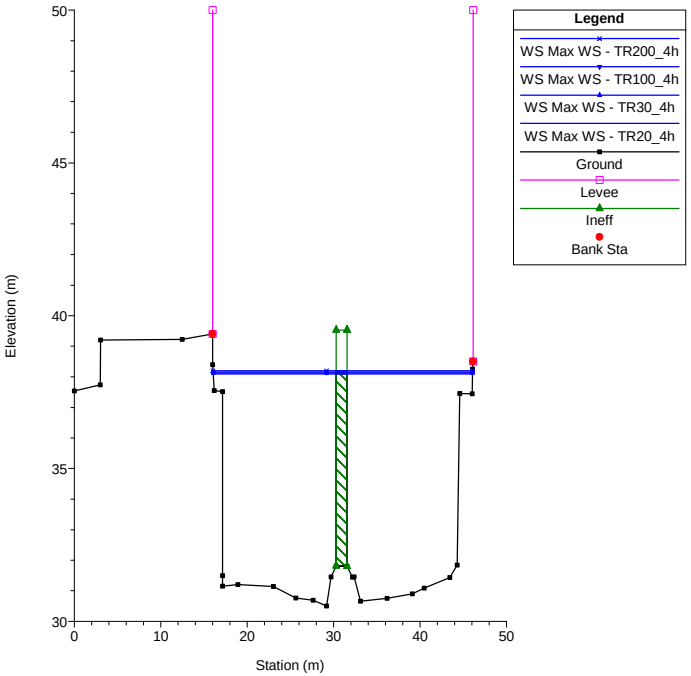


River = TORRENTE_OMBRONE Reach = OMBRONE_VALLE RS = 181 BR

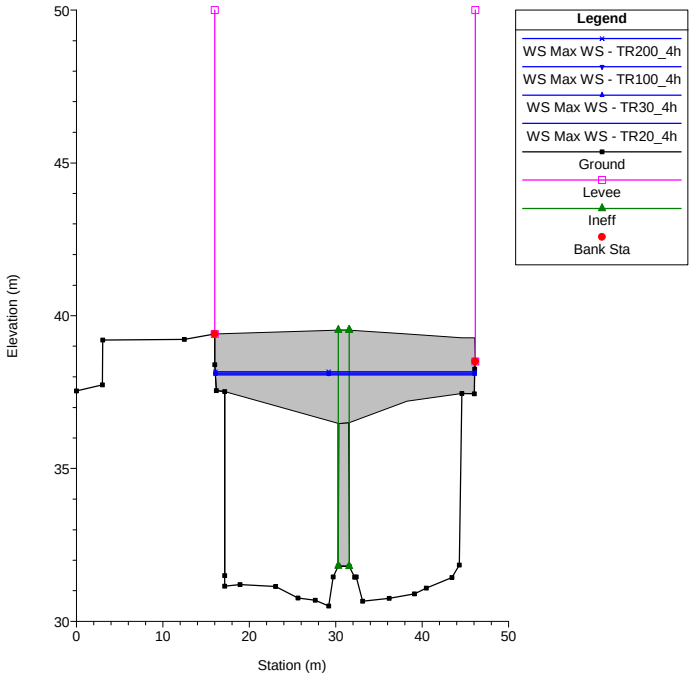

River = TORRENTE_OMBRONE Reach = OMBRONE_VALLE RS = 181 BR

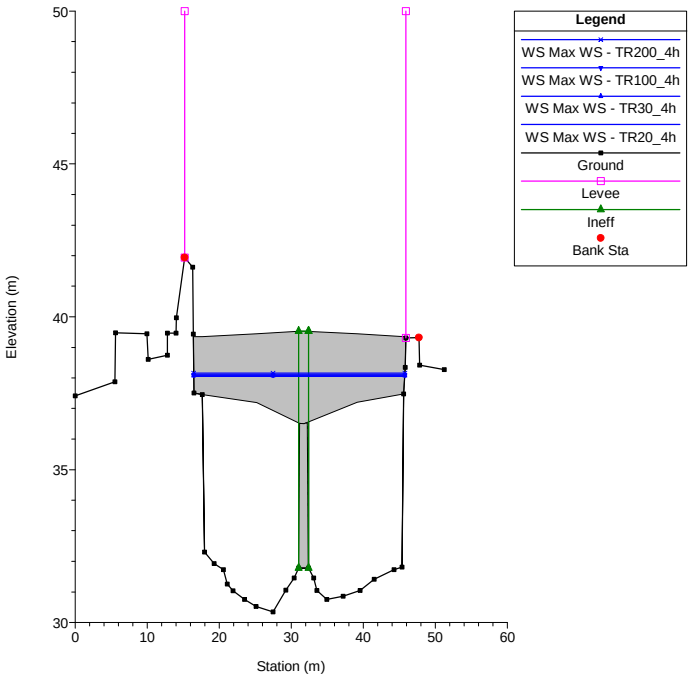


River = TORRENTE_OMBRONE Reach = OMBRONE_VALLE RS = 180 OM196PO

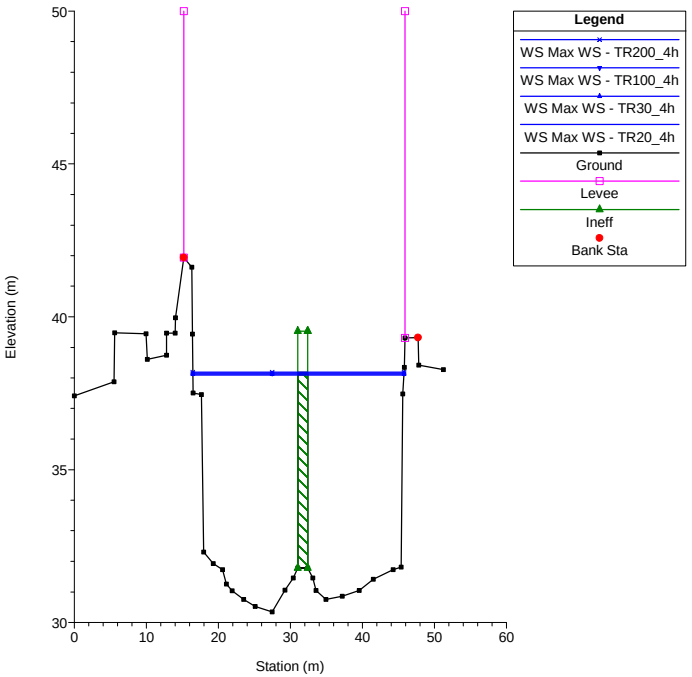


River = TORRENTE_OMBRONE Reach = OMBRONE_VALLE RS = 179 OM195PO

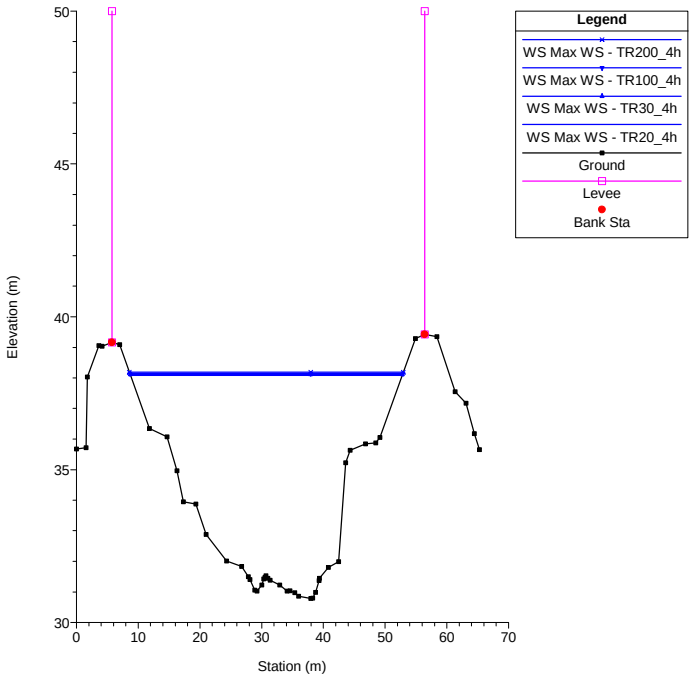


River = TORRENTE_OMBRONE Reach = OMBRONE_VALLE RS = 178 OM194_NR

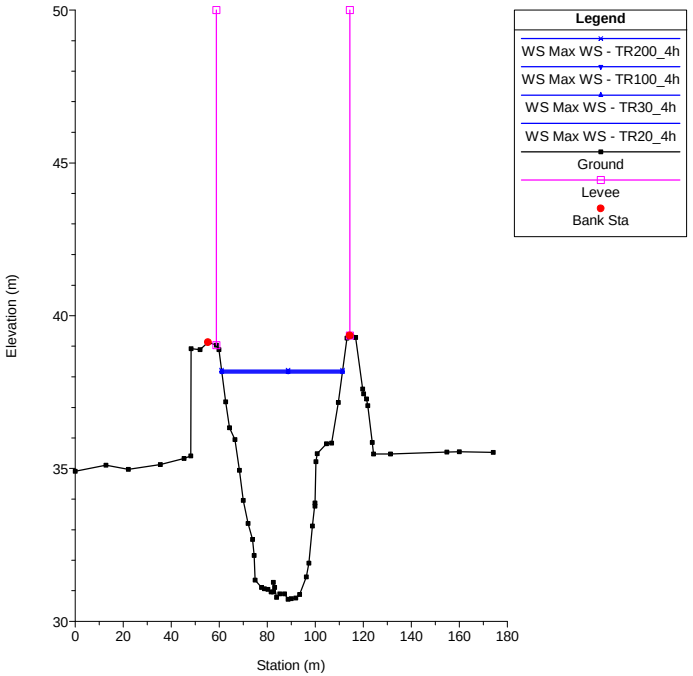


River = TORRENTE_OMBRONE Reach = OMBRONE_VALLE RS = 177 OM193_NR

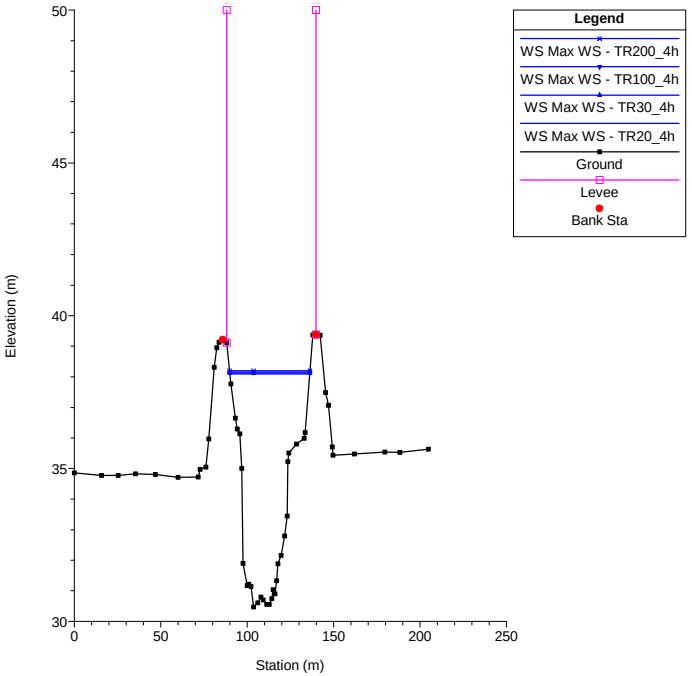


River = TORRENTE_OMBRONE Reach = OMBRONE_VALLE RS = 175 OM191_NR

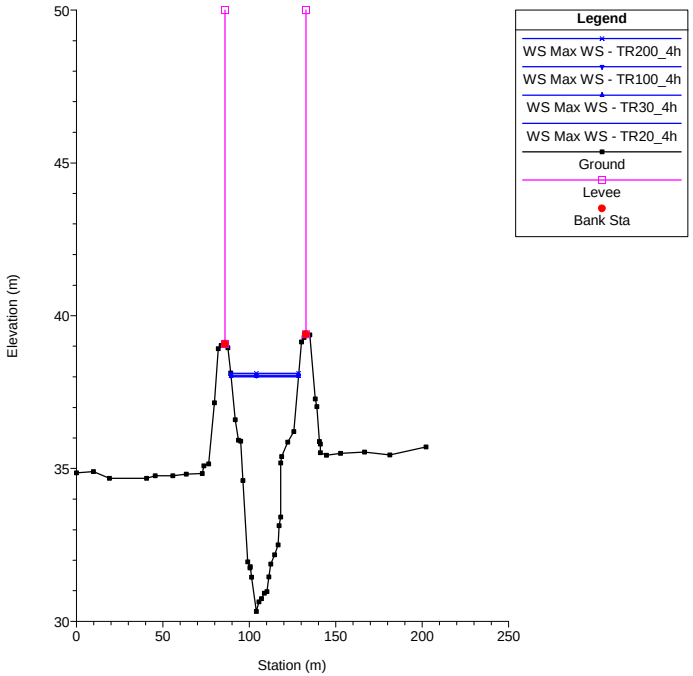

River = TORRENTE_OMBRONE Reach = OMBRONE_VALLE RS = 166 OM182_NR

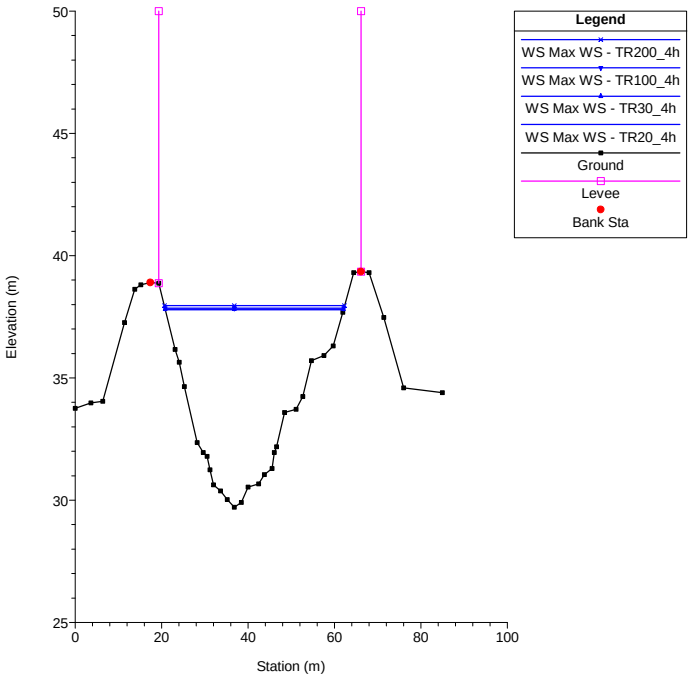


River = TORRENTE_OMBRONE Reach = OMBRONE_VALLE RS = 165.5 OM181_B_NR

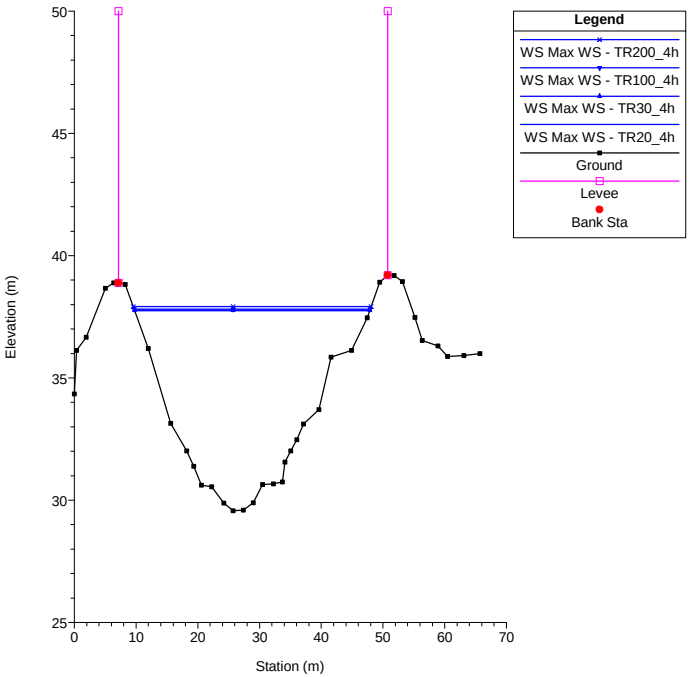


River = TORRENTE_OMBRONE Reach = OMBRONE_VALLE RS = 165 OM181_NR

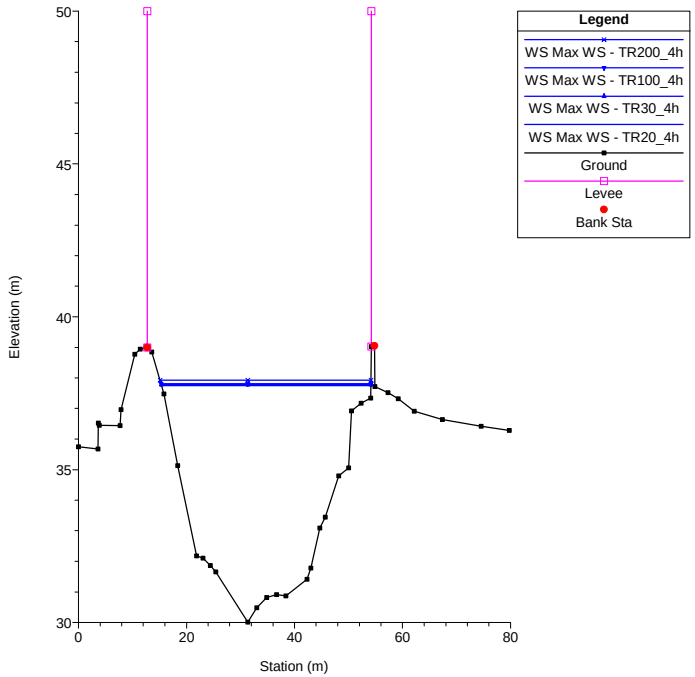


River = TORRENTE_OMBRONE Reach = OMBRONE_VALLE RS = 164 OM180_NR

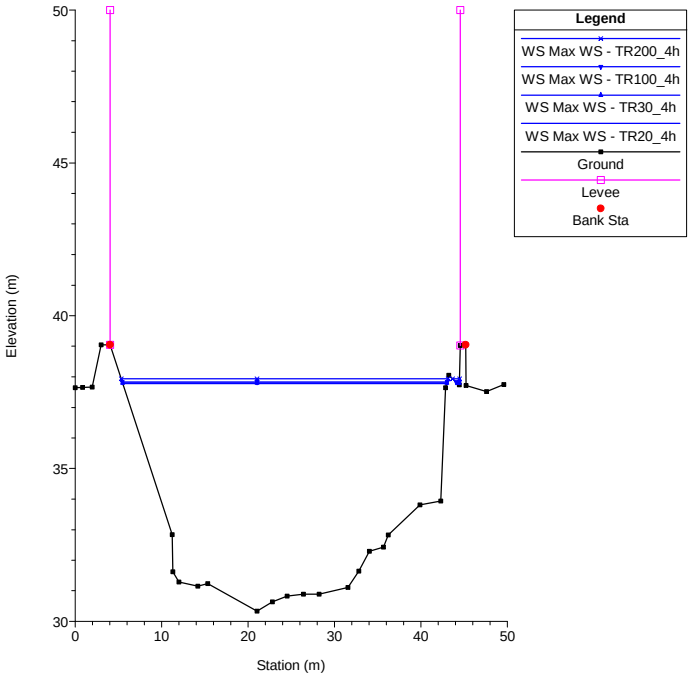


River = TORRENTE_OMBRONE Reach = OMBRONE_VALLE RS = 163.5 BR

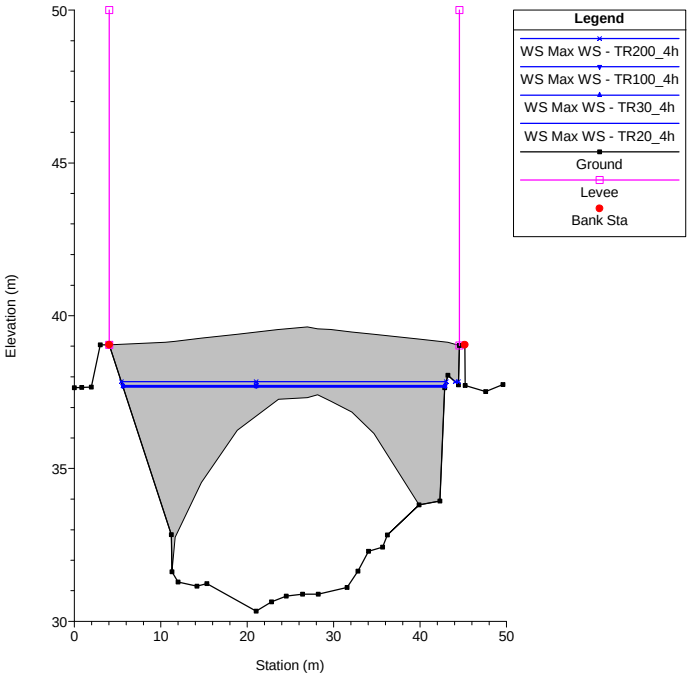


River = TORRENTE_OMBRONE Reach = OMBRONE_VALLE RS = 163.5 BR

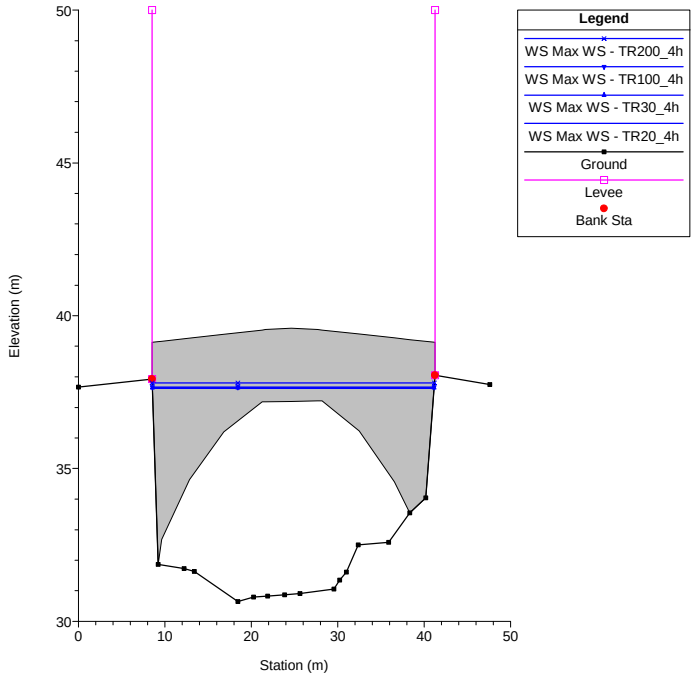

River = TORRENTE_OMBRONE Reach = OMBRONE_VALLE RS = 163 OM179_NR

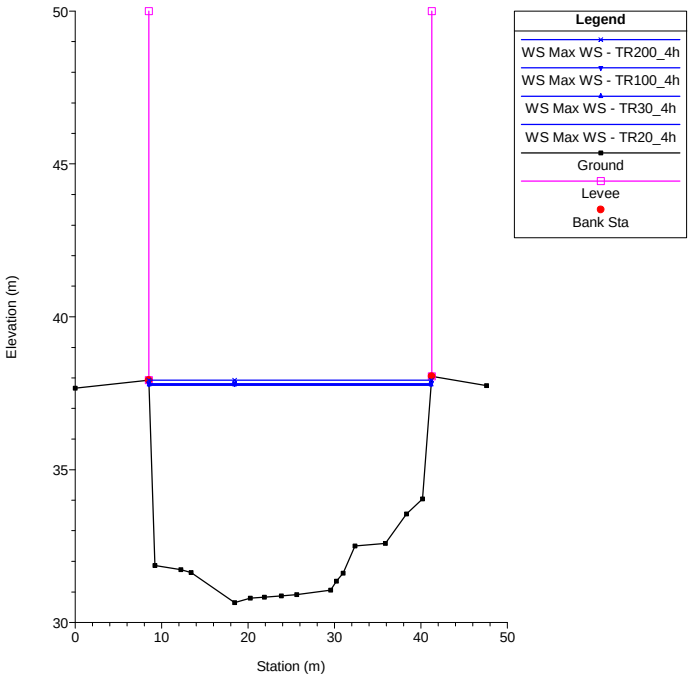


River = TORRENTE_OMBRONE Reach = OMBRONE_VALLE RS = 161 OM178_NR

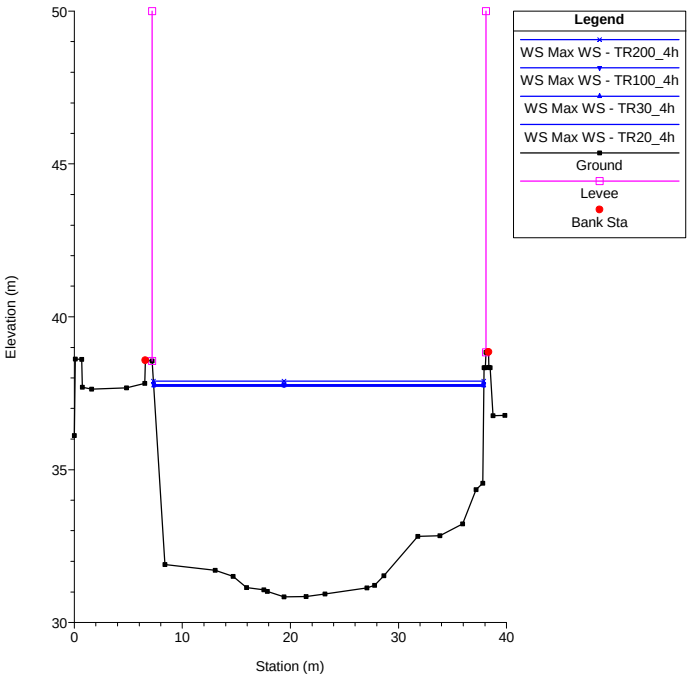


River = TORRENTE_OMBRONE Reach = OMBRONE_VALLE RS = 160 OM177_NR

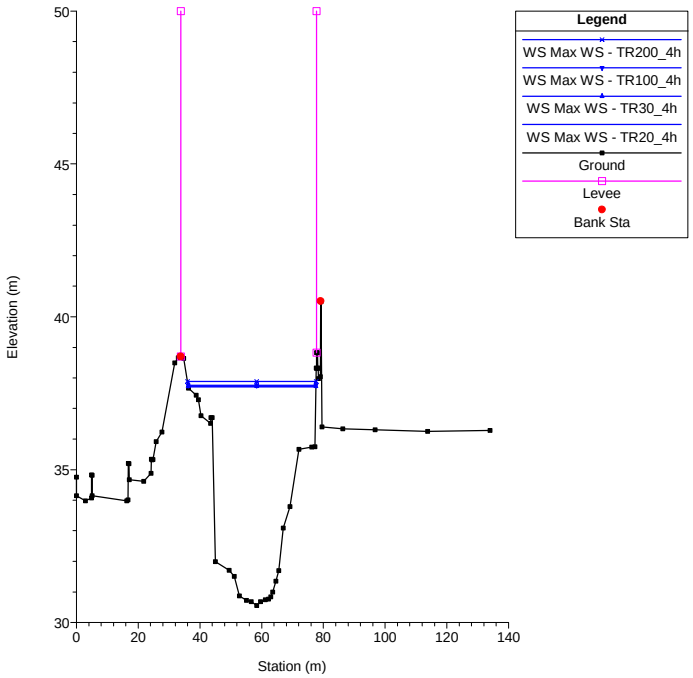


River = TORRENTE_OMBRONE Reach = OMBRONE_VALLE RS = 159 OM176_NR

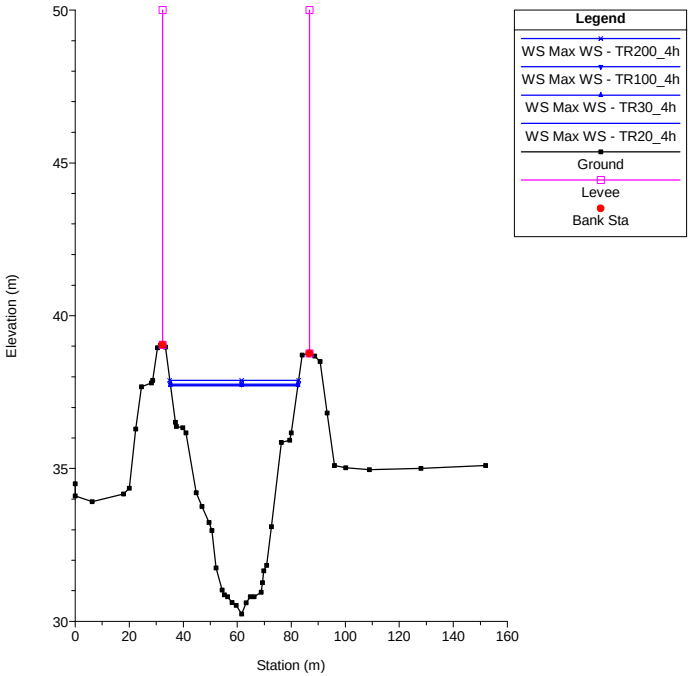


River = TORRENTE_OMBRONE Reach = OMBRONE_VALLE RS = 157 OM174_NR

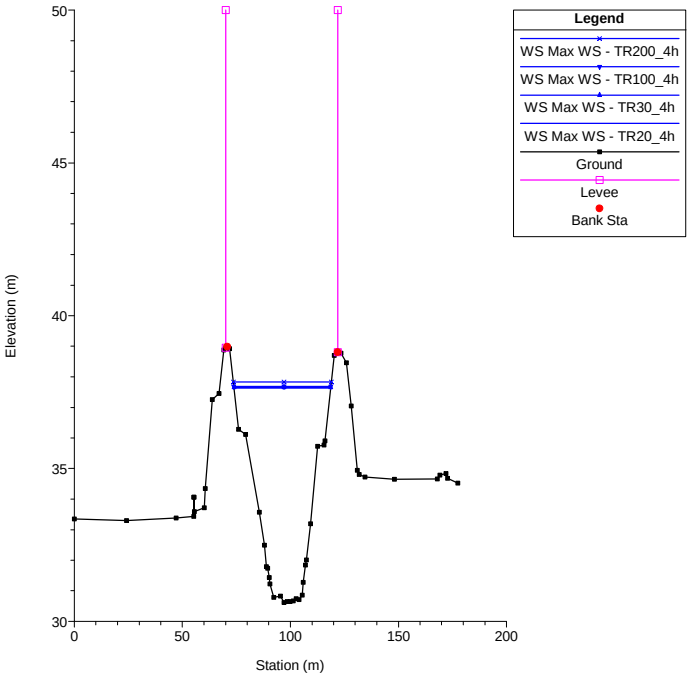


River = TORRENTE_OMBRONE Reach = OMBRONE_VALLE RS = 156 OM173_NR

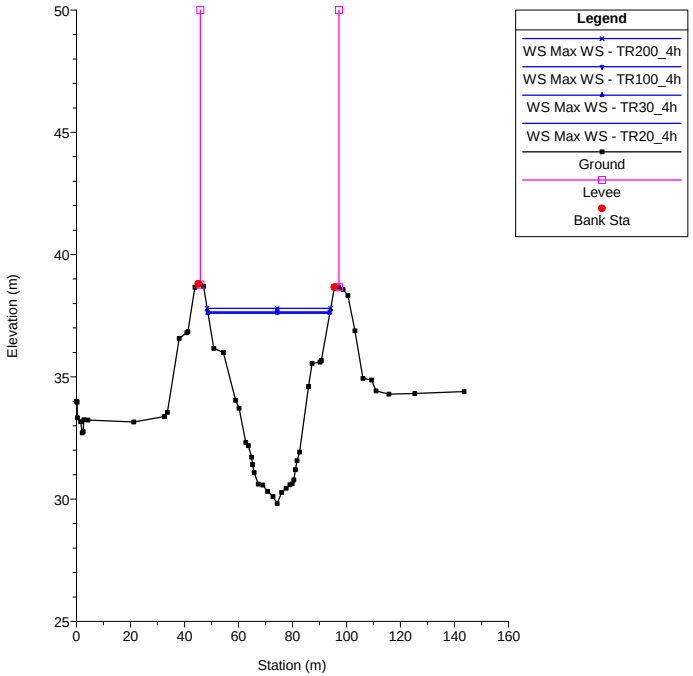

River = TORRENTE_OMBRONE Reach = OMBRONE_VALLE RS = 155 OM172_NR

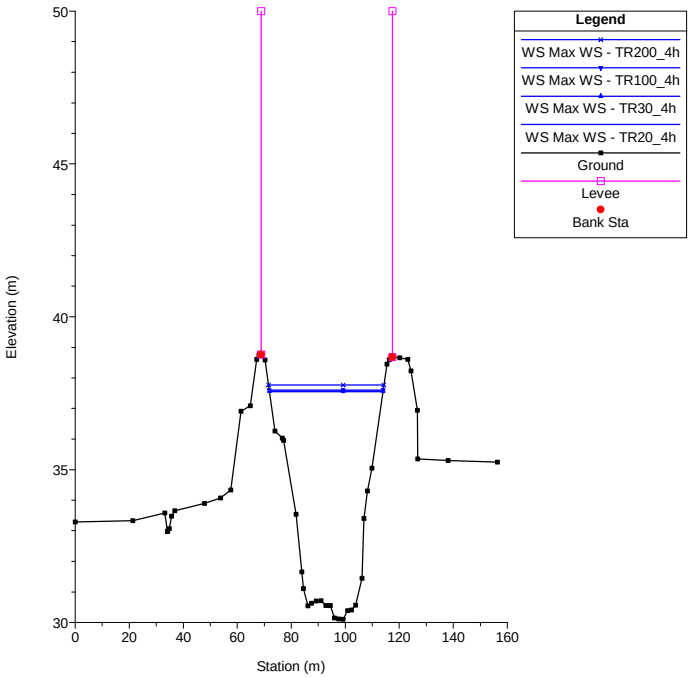


River = TORRENTE_OMBRONE Reach = OMBRONE_VALLE RS = 154 OM171_NR

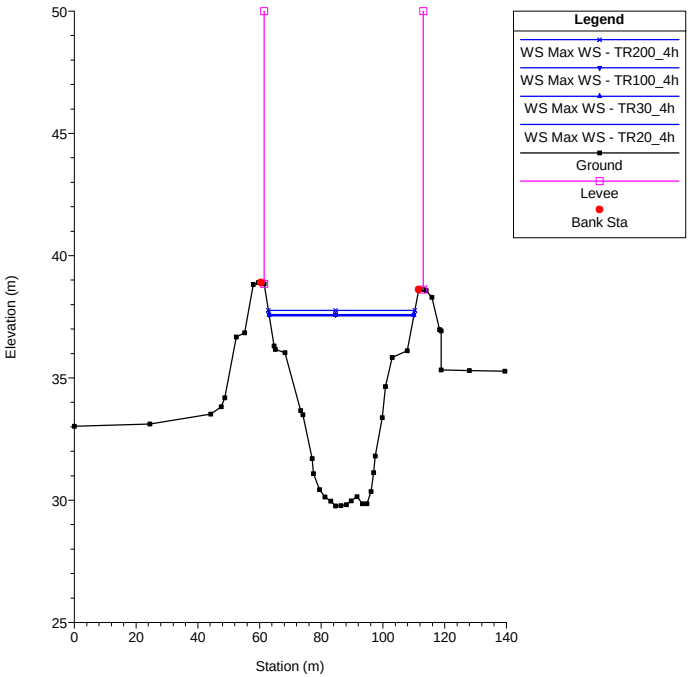


River = TORRENTE_OMBRONE Reach = OMBRONE_VALLE RS = 152 OM169_NR

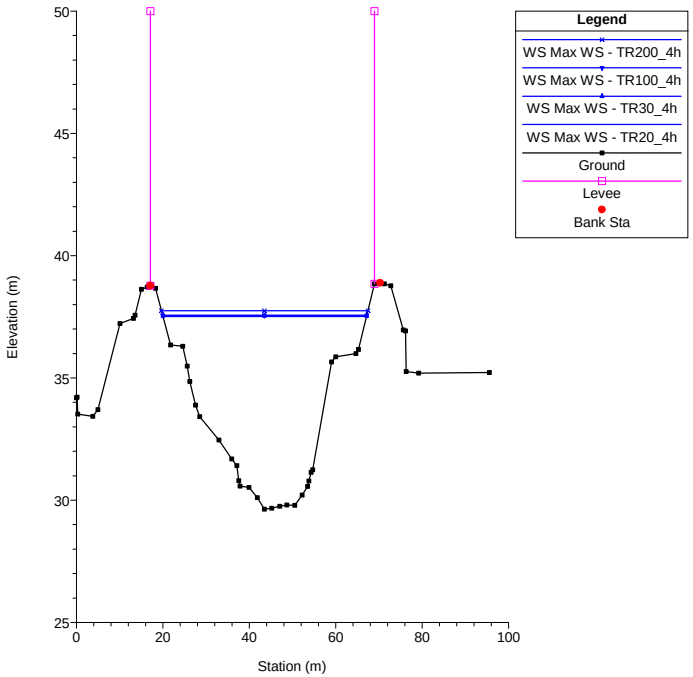


River = TORRENTE_OMBRONE Reach = OMBRONE_VALLE RS = 151 OM168_NR

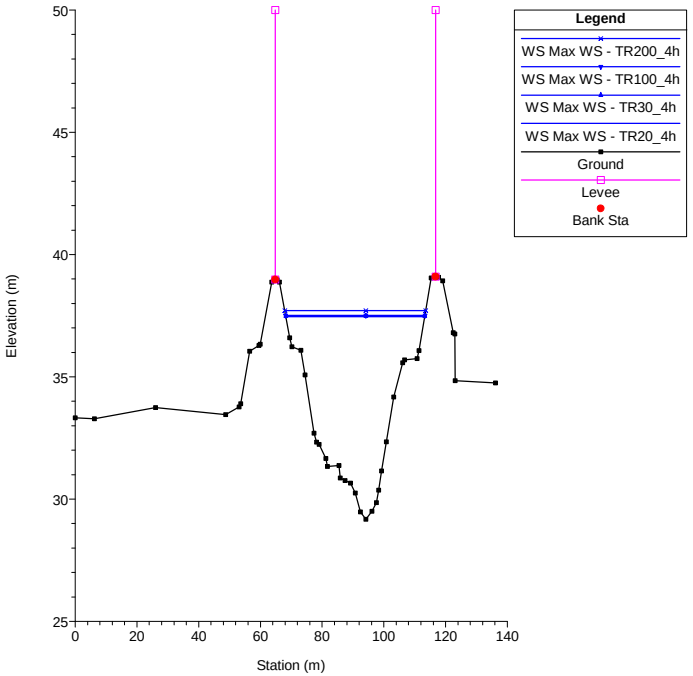


River = TORRENTE_OMBRONE Reach = OMBRONE_VALLE RS = 150 OM167_NR

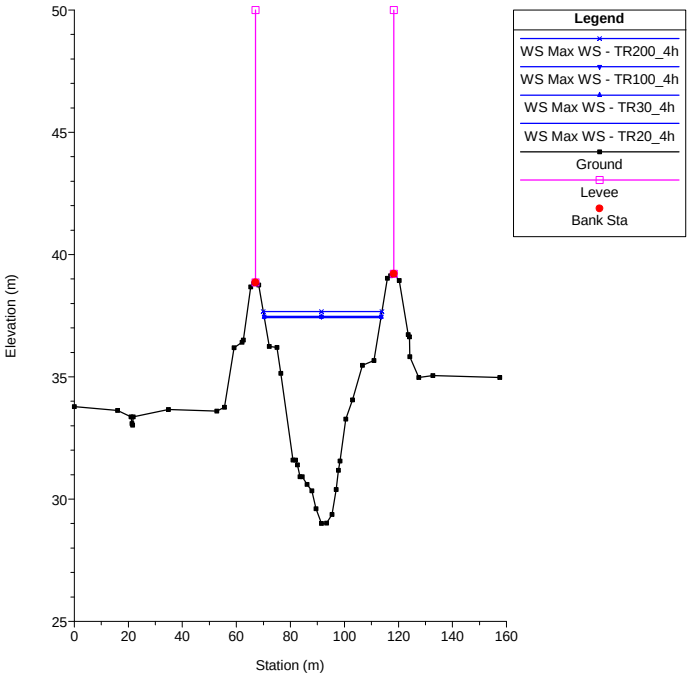


River = TORRENTE_OMBRONE Reach = OMBRONE_VALLE RS = 148 OM165_NR

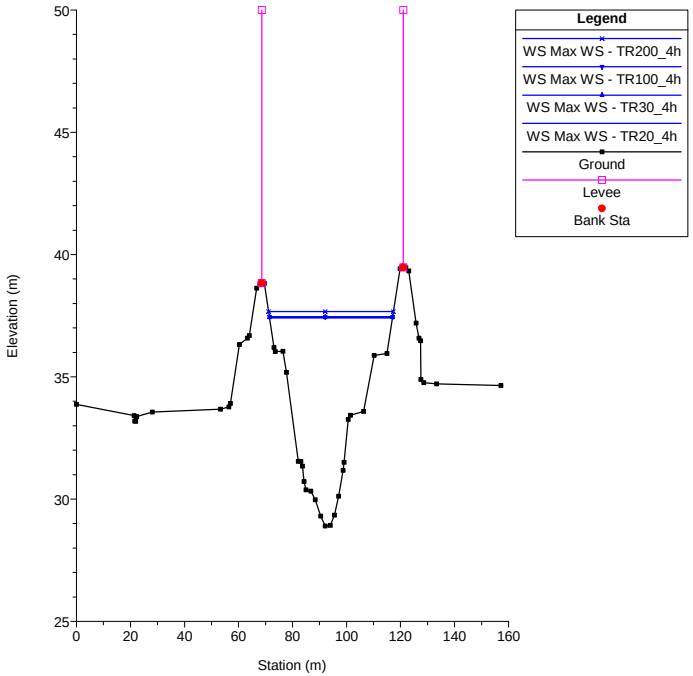

River = TORRENTE_OMBRONE Reach = OMBRONE_VALLE RS = 49 OM055PO

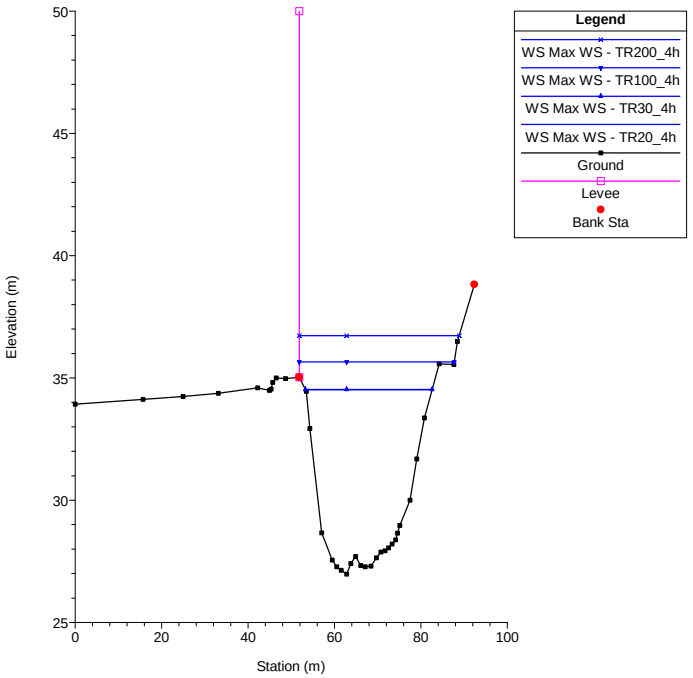


River = TORRENTE_OMBRONE Reach = OMBRONE_VALLE RS = 48 OM054PO

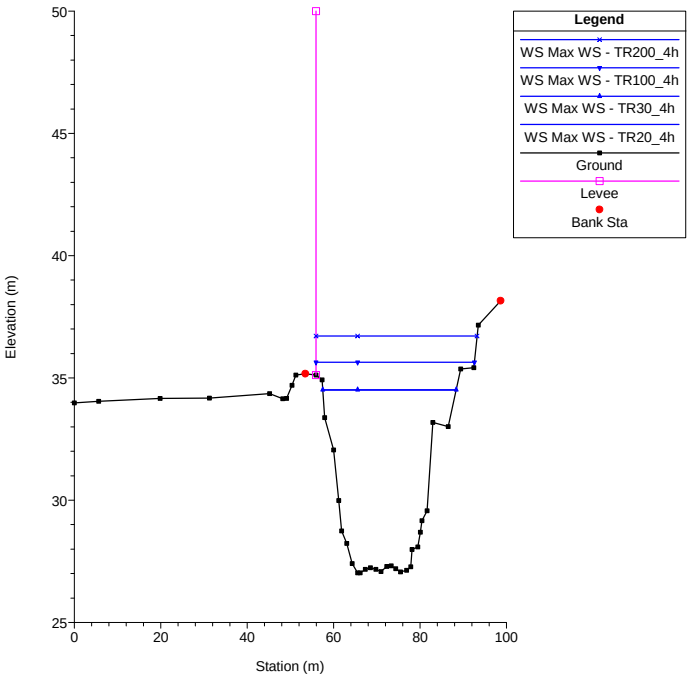


River = TORRENTE_OMBRONE Reach = OMBRONE_VALLE RS = 47 OM053PO

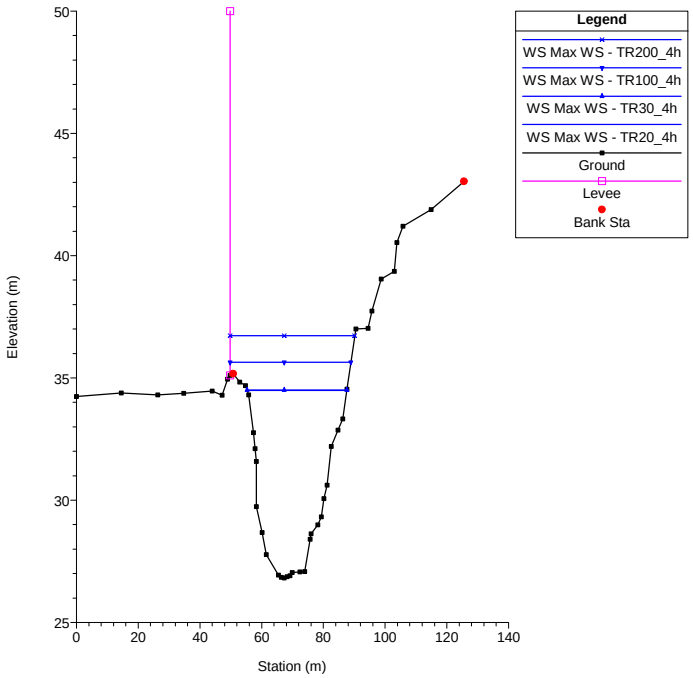


River = TORRENTE_OMBRONE Reach = OMBRONE_VALLE RS = 46 OM052PO

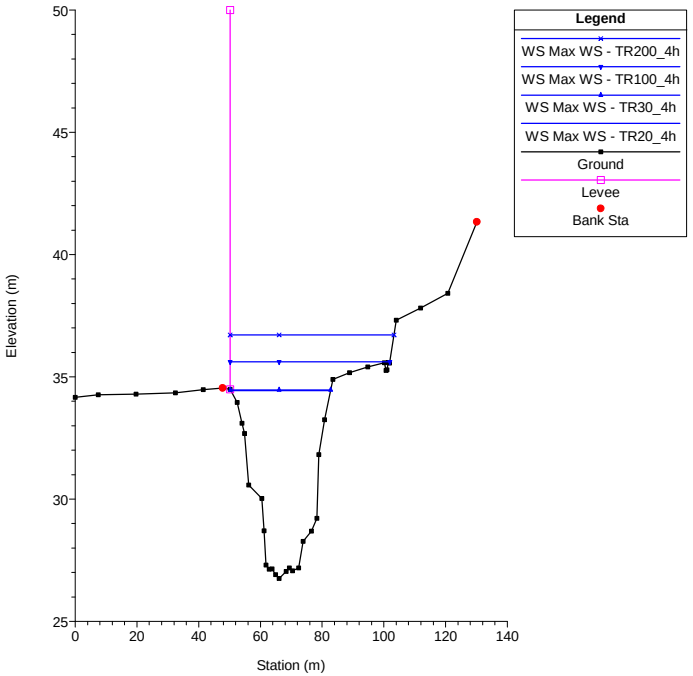


River = TORRENTE_OMBRONE Reach = OMBRONE_VALLE RS = 45 OM051PO

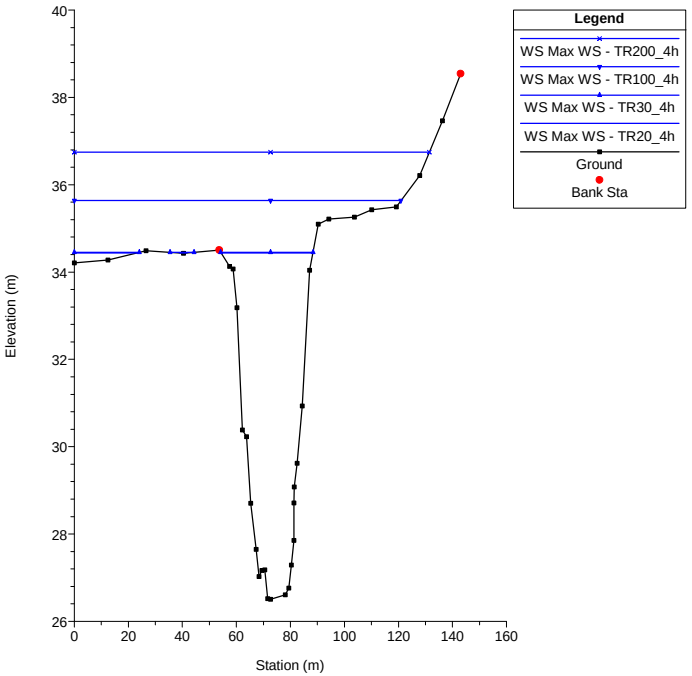


River = TORRENTE_OMBRONE Reach = OMBRONE_VALLE RS = 44 OM050PO

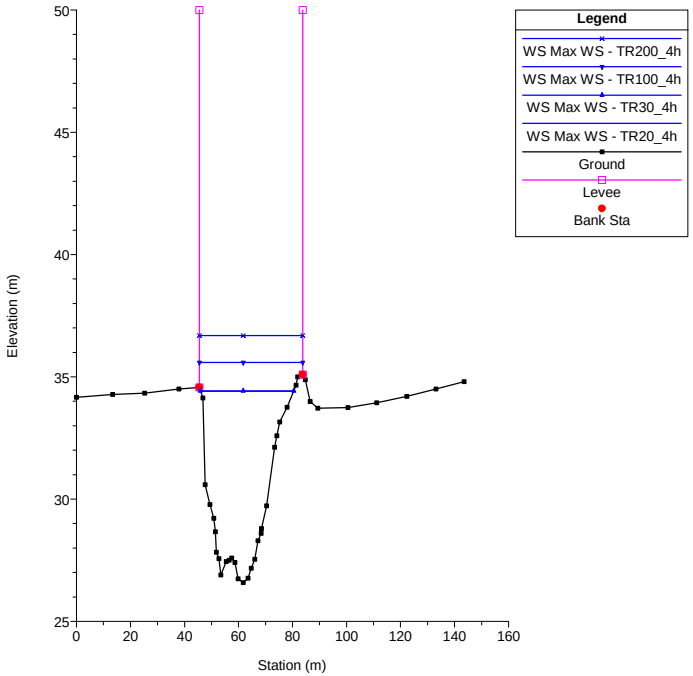

River = TORRENTE_OMBRONE Reach = OMBRONE_VALLE RS = 147 OM164_NR

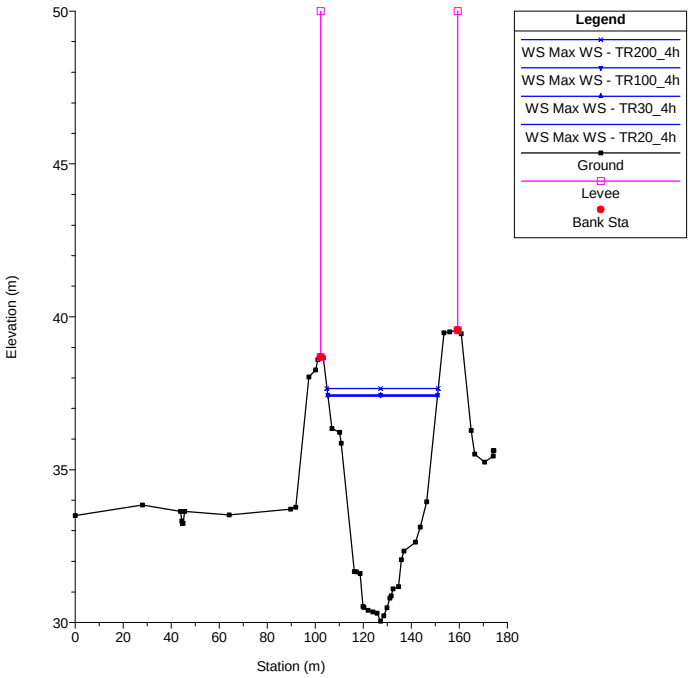


River = TORRENTE_OMBRONE Reach = OMBRONE_VALLE RS = 145 OM162_NR

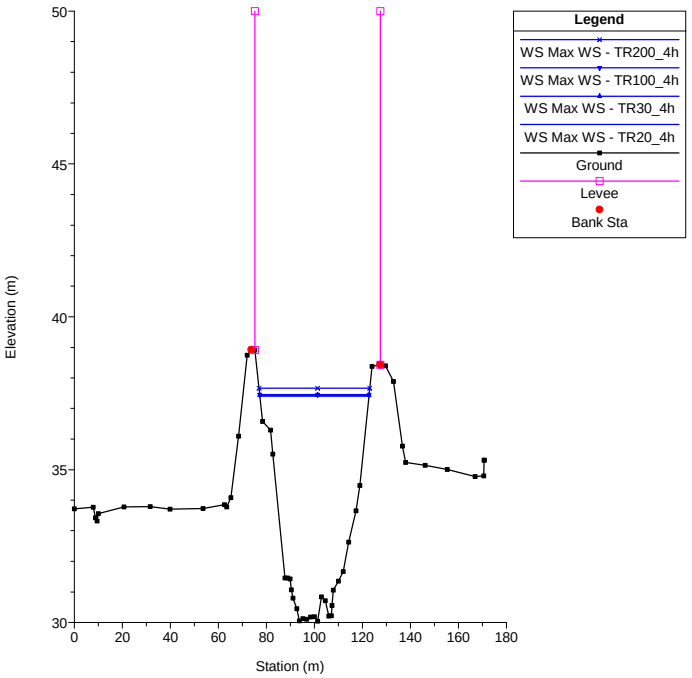


River = TORRENTE_OMBRONE Reach = OMBRONE_VALLE RS = 144 OM161_NR

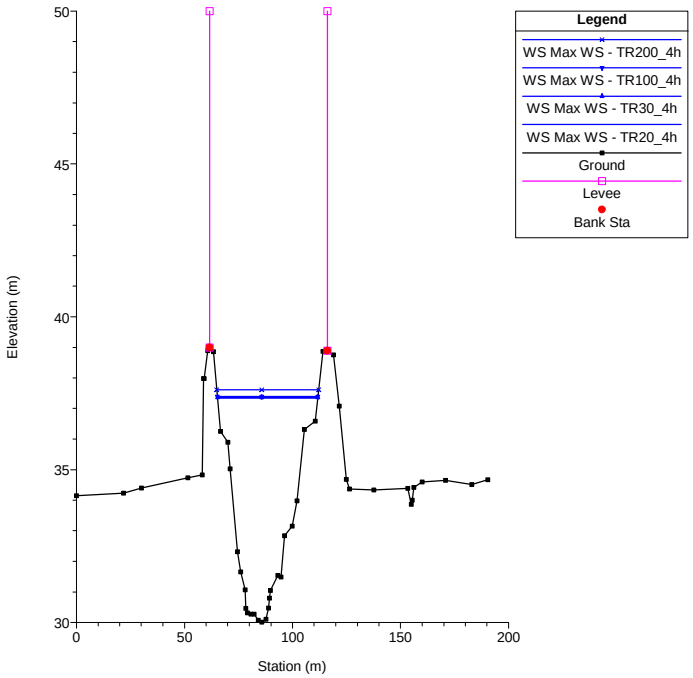


River = TORRENTE_OMBRONE Reach = OMBRONE_VALLE RS = 143 OM160_NR

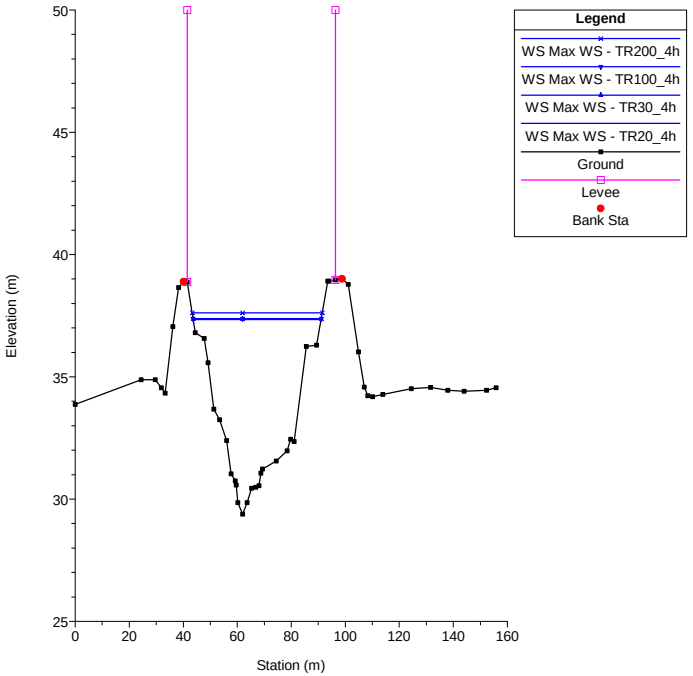


River = TORRENTE_OMBRONE Reach = OMBRONE_VALLE RS = 142 OM159_NR

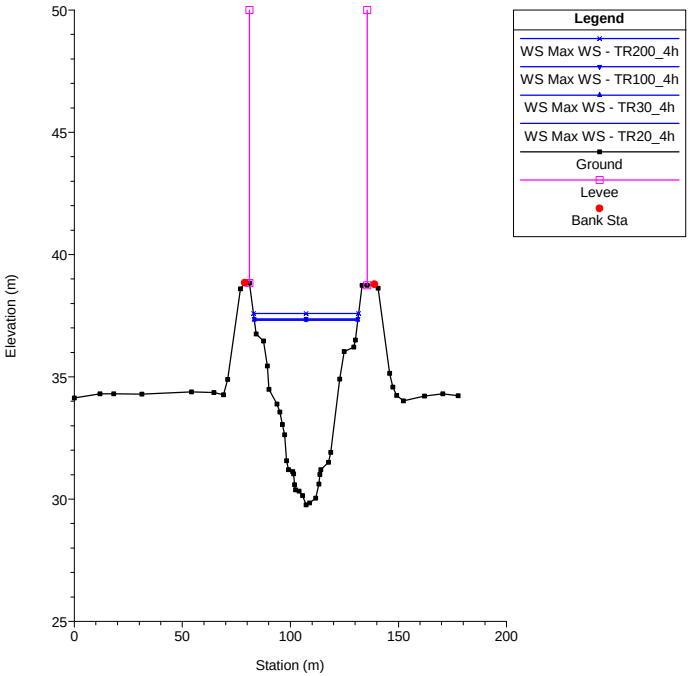


River = TORRENTE_OMBRONE Reach = OMBRONE_VALLE RS = 141 OM158_NR

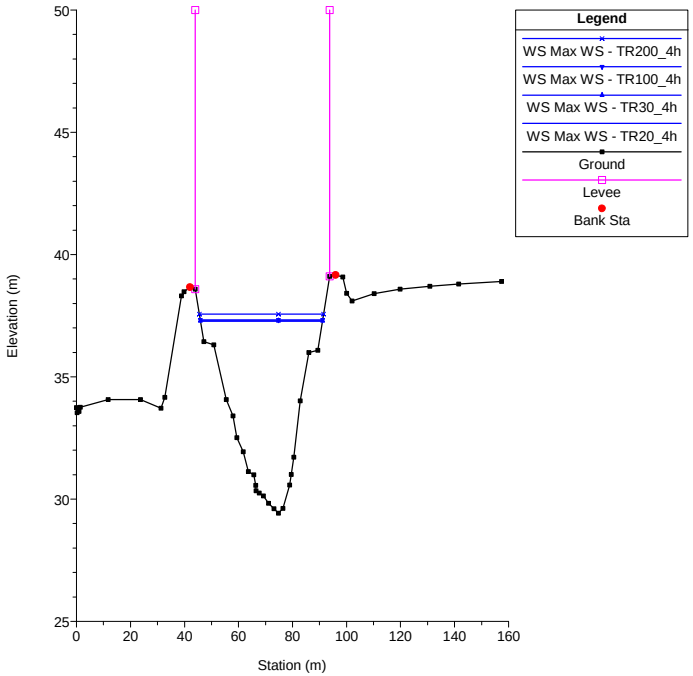

River = TORRENTE_OMBRONE Reach = OMBRONE_VALLE RS = 140 OM157_NR

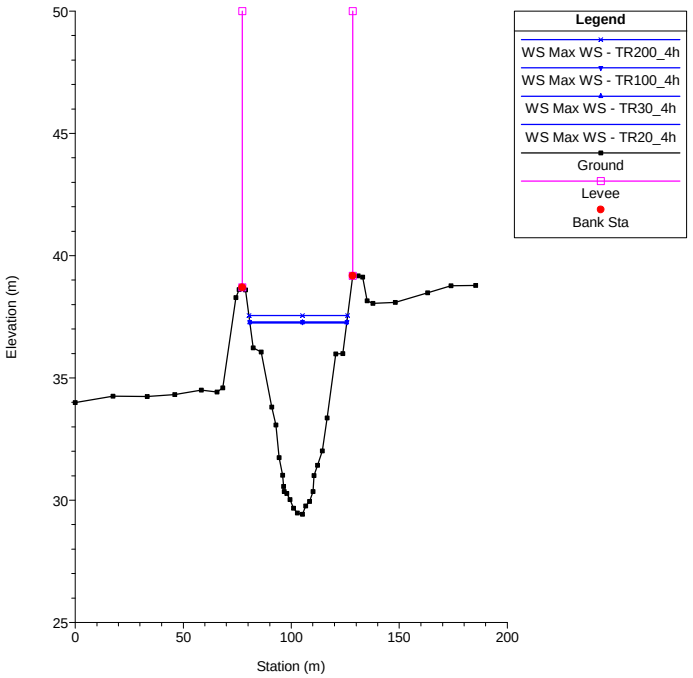


River = TORRENTE_OMBRONE Reach = OMBRONE_VALLE RS = 139 OM156_NR

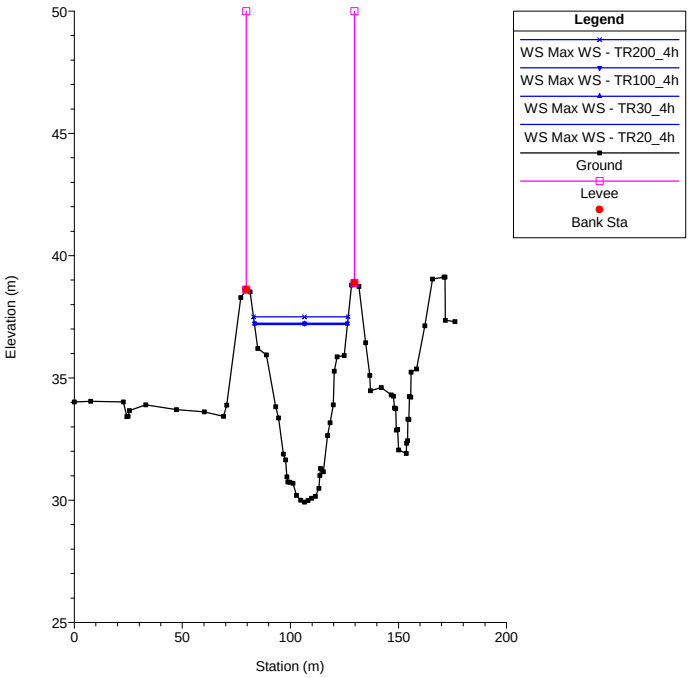


River = TORRENTE_OMBRONE Reach = OMBRONE_VALLE RS = 138 OM155_NR

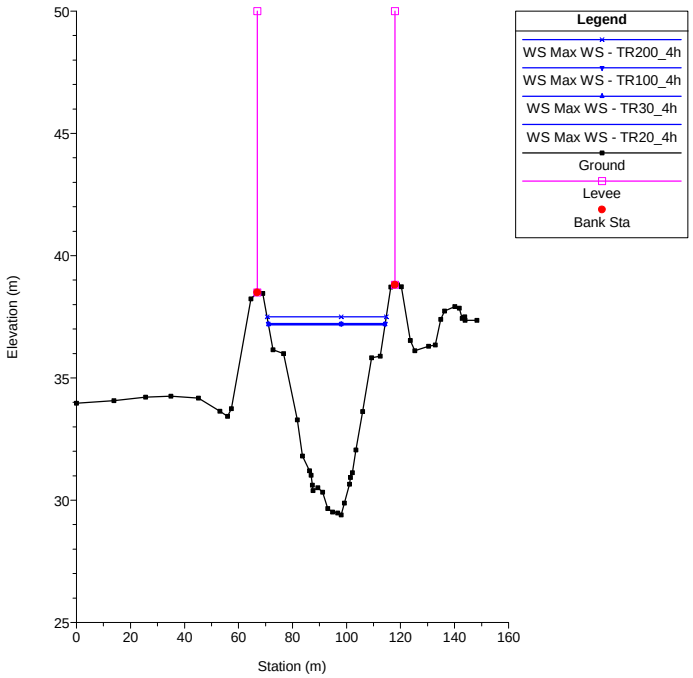


River = TORRENTE_OMBRONE Reach = OMBRONE_VALLE RS = 137 OM154_NR

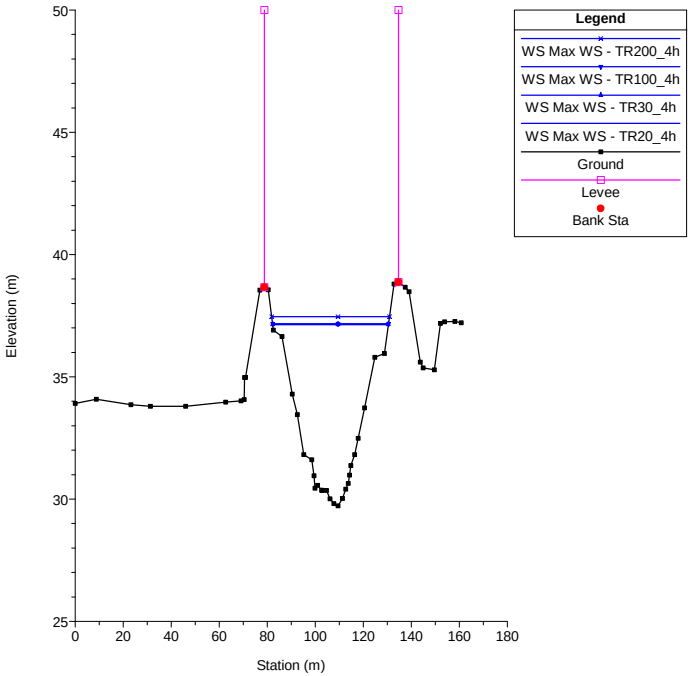


River = TORRENTE_OMBRONE Reach = OMBRONE_VALLE RS = 136 OM153_NR

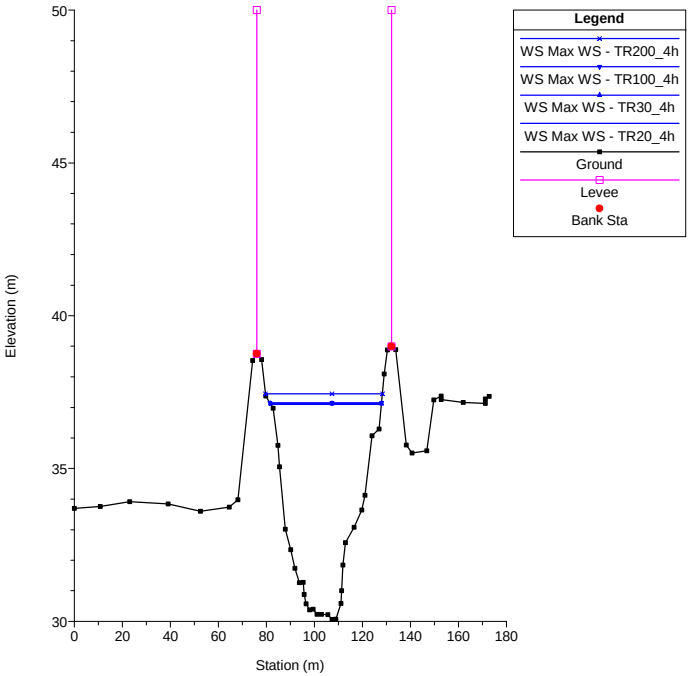


River = TORRENTE_OMBRONE Reach = OMBRONE_VALLE RS = 134 OM151_NR

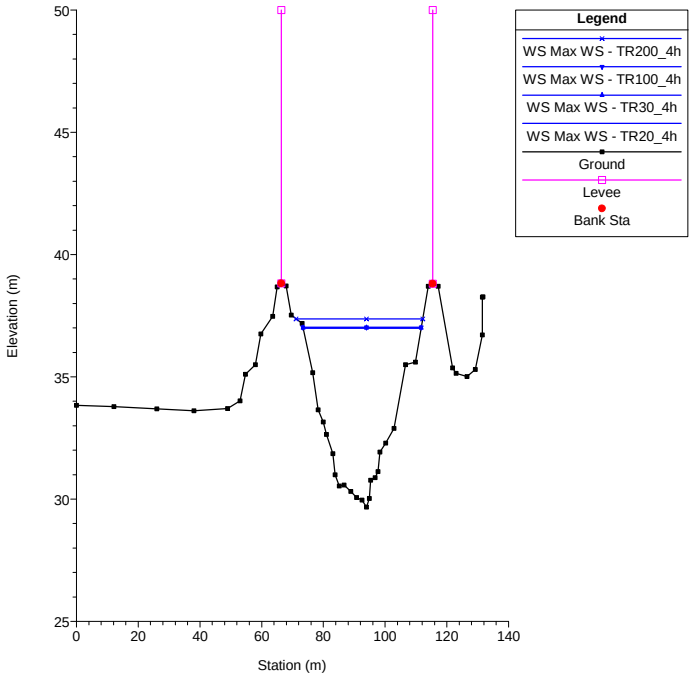

River = TORRENTE_OMBRONE Reach = OMBRONE_VALLE RS = 133 OM150_NR

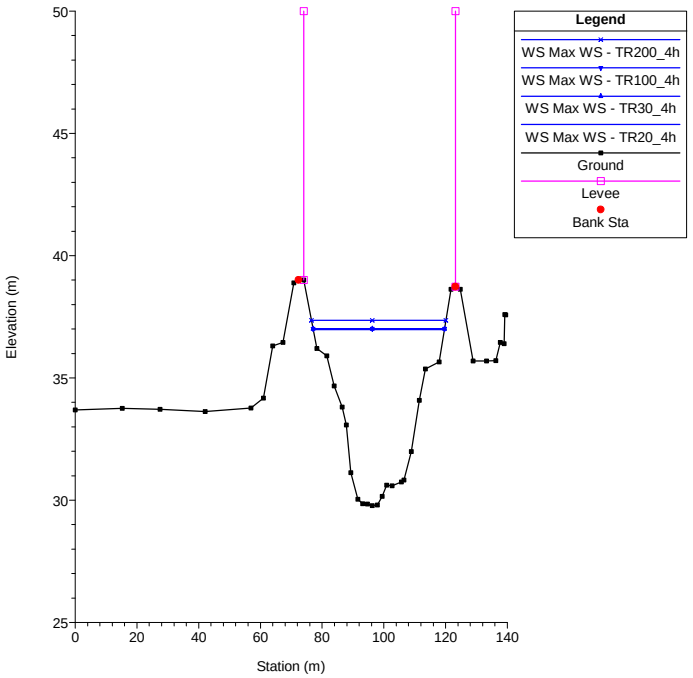


River = TORRENTE_OMBRONE Reach = OMBRONE_VALLE RS = 131 OM148_NR

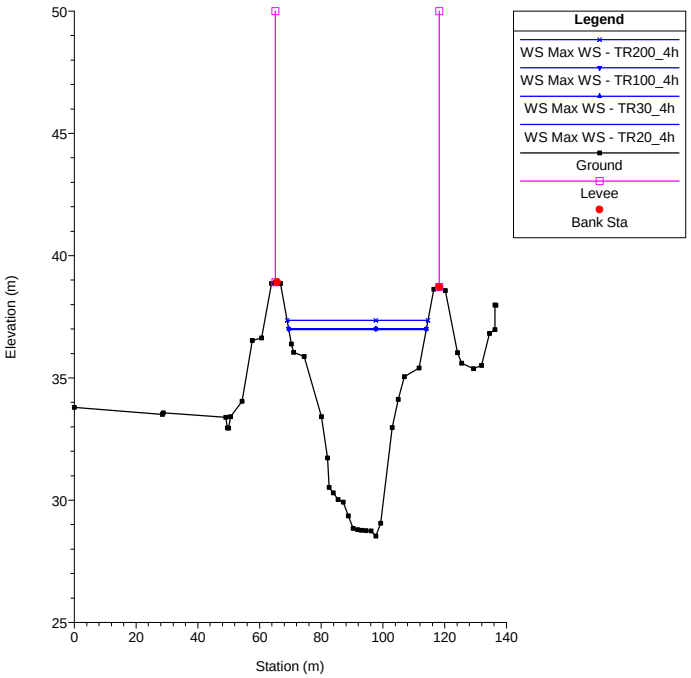


River = TORRENTE_OMBRONE Reach = OMBRONE_VALLE RS = 130 OM147_NR

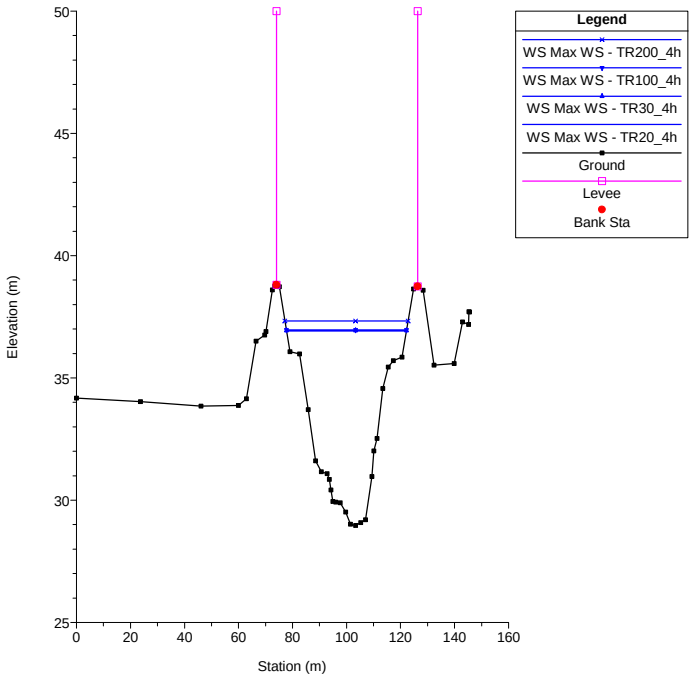


River = TORRENTE_OMBRONE Reach = OMBRONE_VALLE RS = 129 OM146_NR

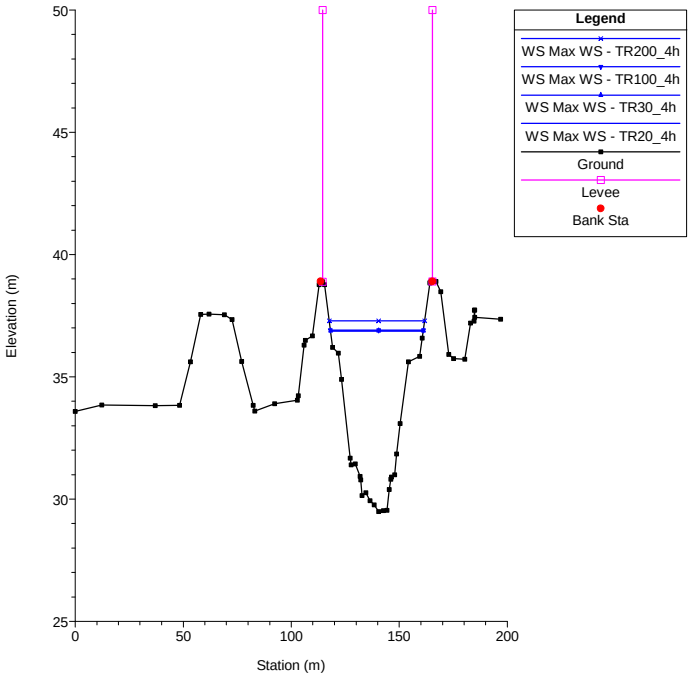


River = TORRENTE_OMBRONE Reach = OMBRONE_VALLE RS = 127 OM144_NR

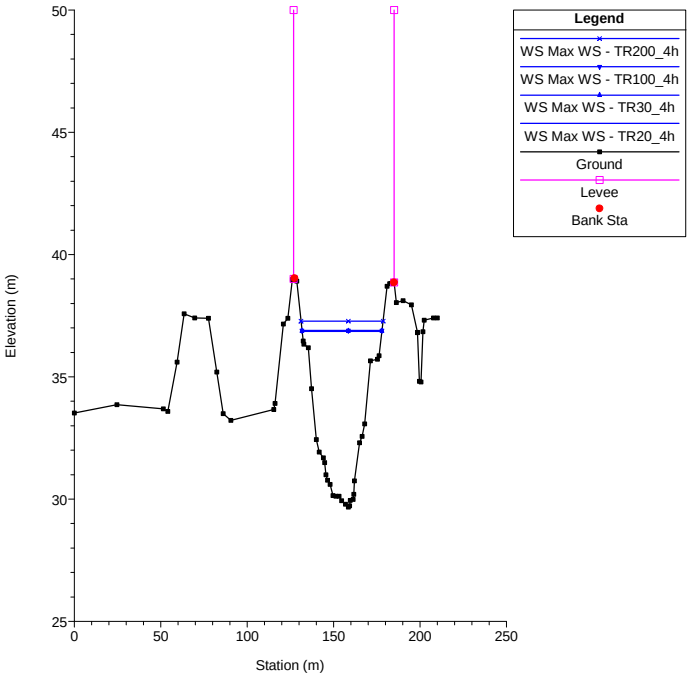


River = TORRENTE_OMBRONE Reach = OMBRONE_VALLE RS = 126 OM143_NR

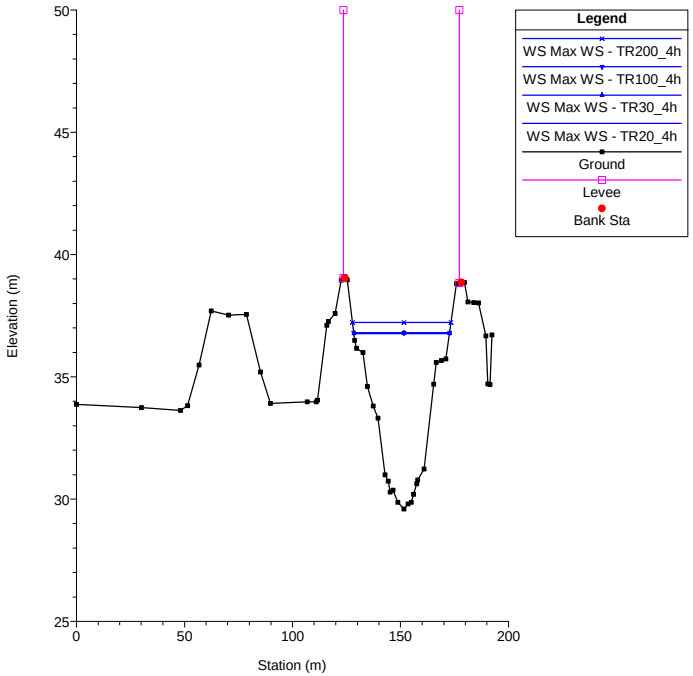

River = TORRENTE_OMBRONE Reach = OMBRONE_VALLE RS = 124 OM141_NR

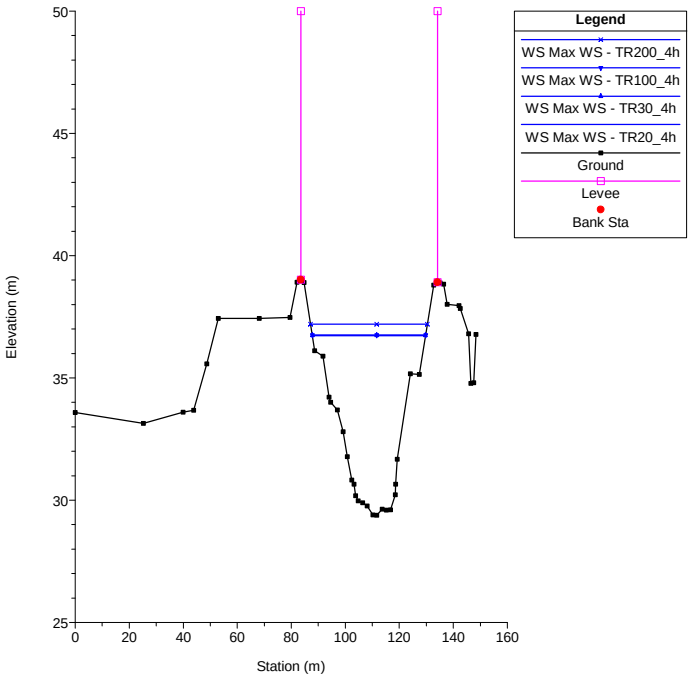


River = TORRENTE_OMBRONE Reach = OMBRONE_VALLE RS = 123 OM140_NR

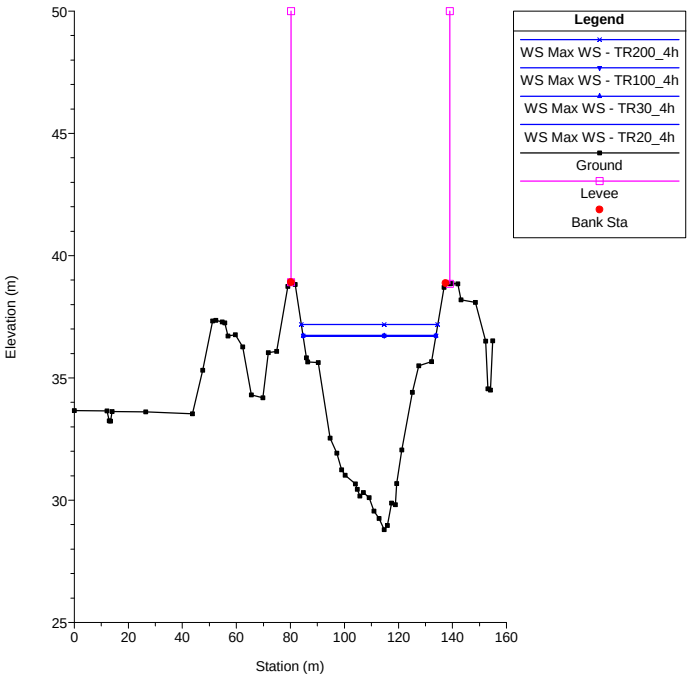


River = TORRENTE_OMBRONE Reach = OMBRONE_VALLE RS = 121 OM138_NR

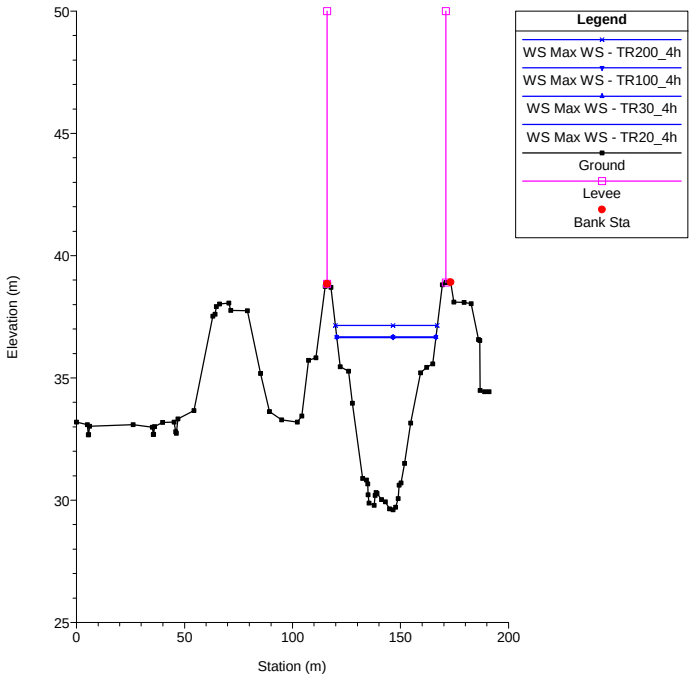


River = TORRENTE_OMBRONE Reach = OMBRONE_VALLE RS = 120 OM137_NR

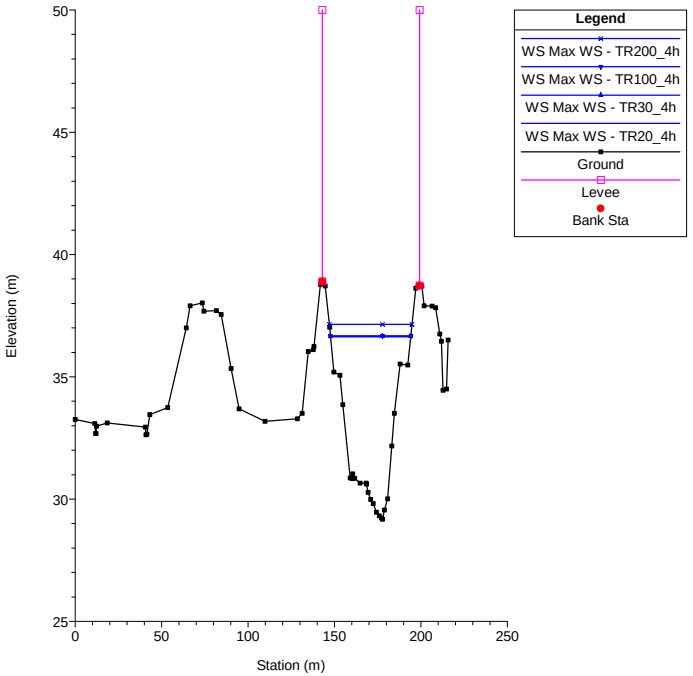


River = TORRENTE_OMBRONE Reach = OMBRONE_VALLE RS = 119 OM136_NR

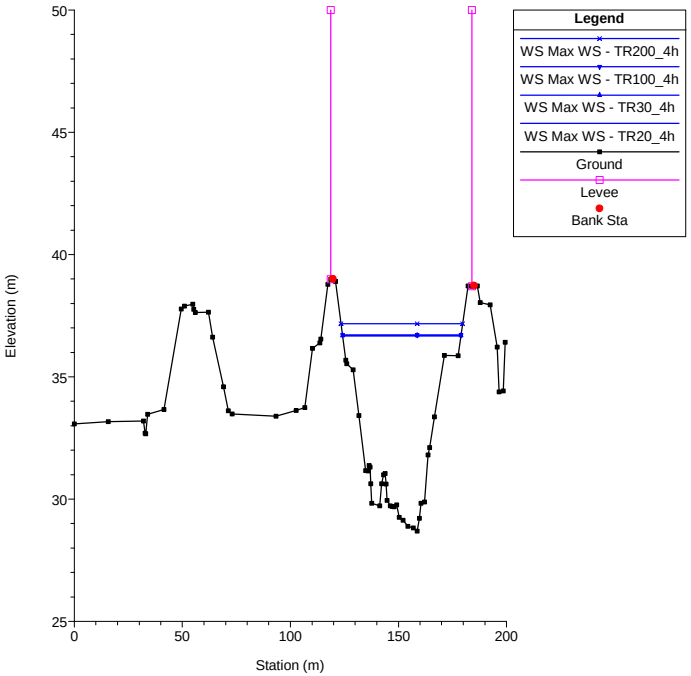


River = TORRENTE_OMBRONE Reach = OMBRONE_VALLE RS = 118 OM135_NR

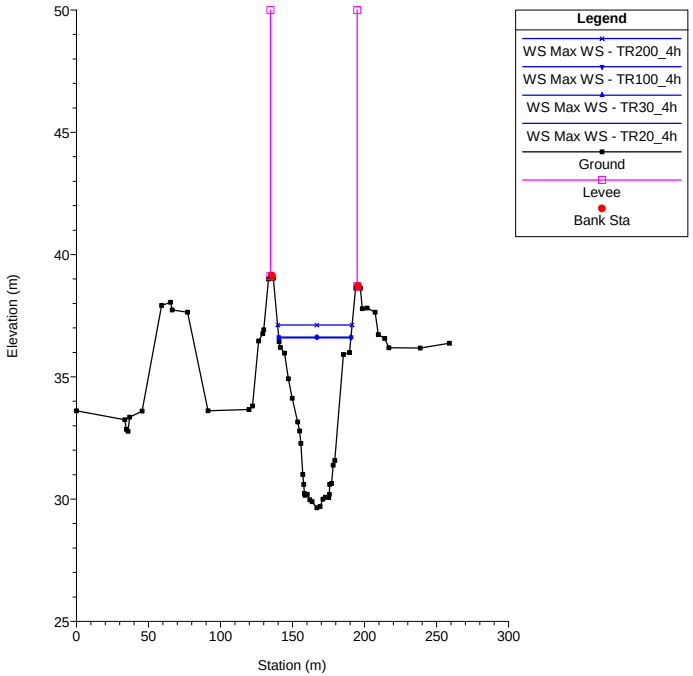

River = TORRENTE_OMBRONE Reach = OMBRONE_VALLE RS = 116 OM133_NR

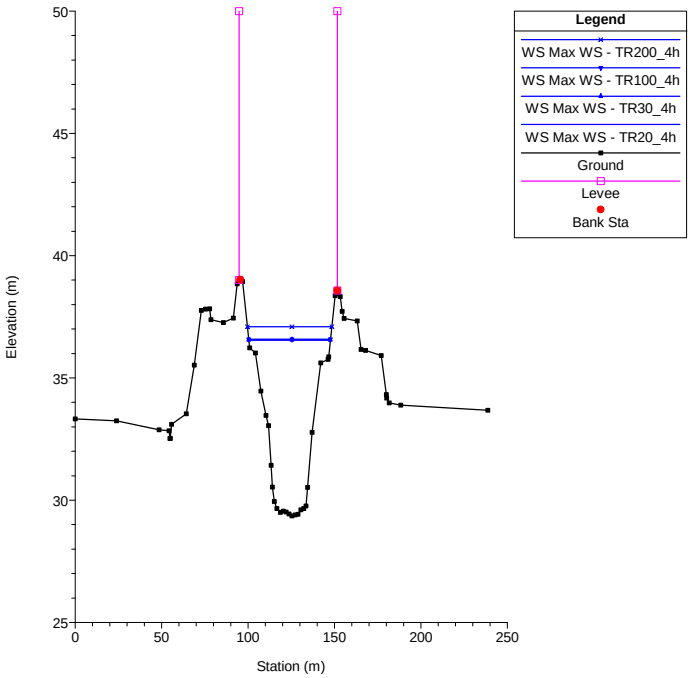


River = TORRENTE_OMBRONE Reach = OMBRONE_VALLE RS = 115 OM132_NR

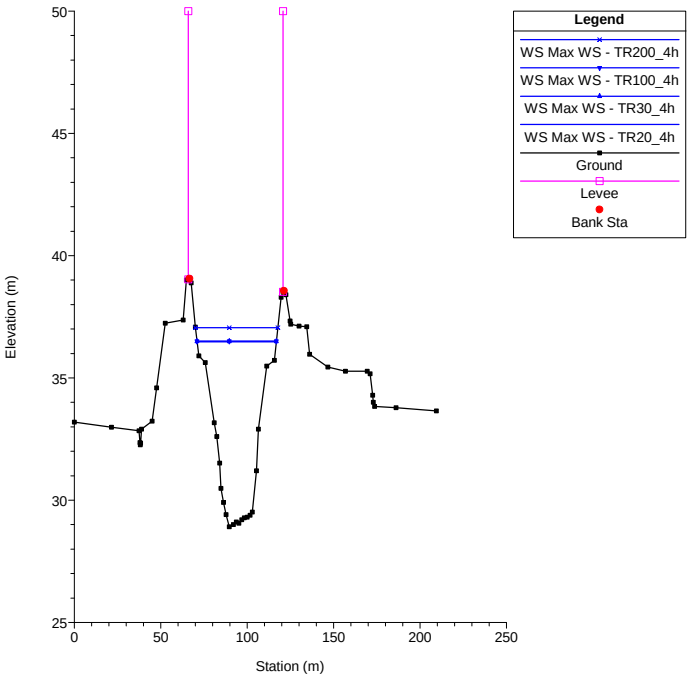


River = TORRENTE_OMBRONE Reach = OMBRONE_VALLE RS = 114 OM131_NR

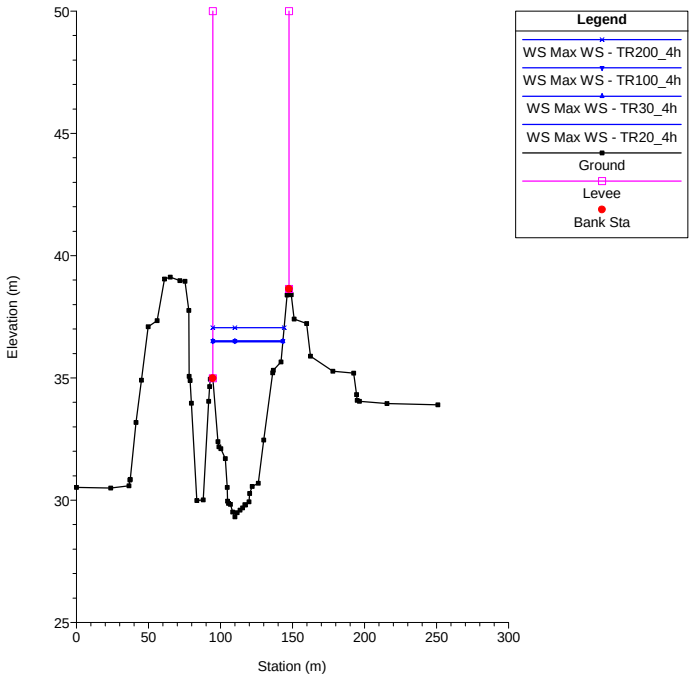


River = TORRENTE_OMBRONE Reach = OMBRONE_VALLE RS = 113 OM130_NR

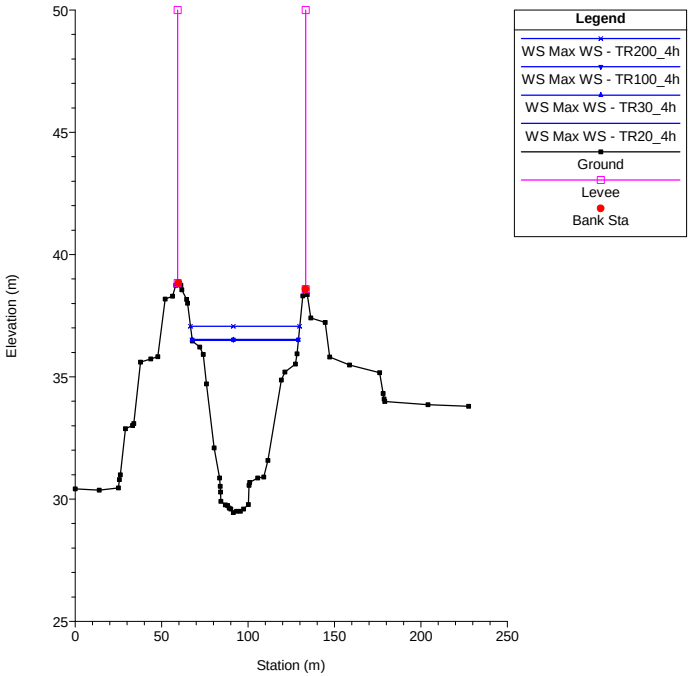


River = TORRENTE_OMBRONE Reach = OMBRONE_VALLE RS = 112 OM129_NR

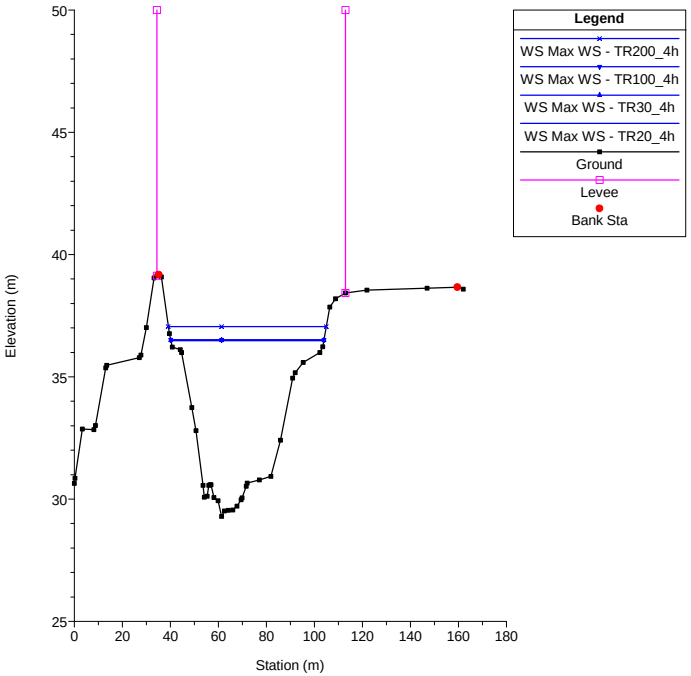


River = TORRENTE_OMBRONE Reach = OMBRONE_VALLE RS = 110 OM127PO

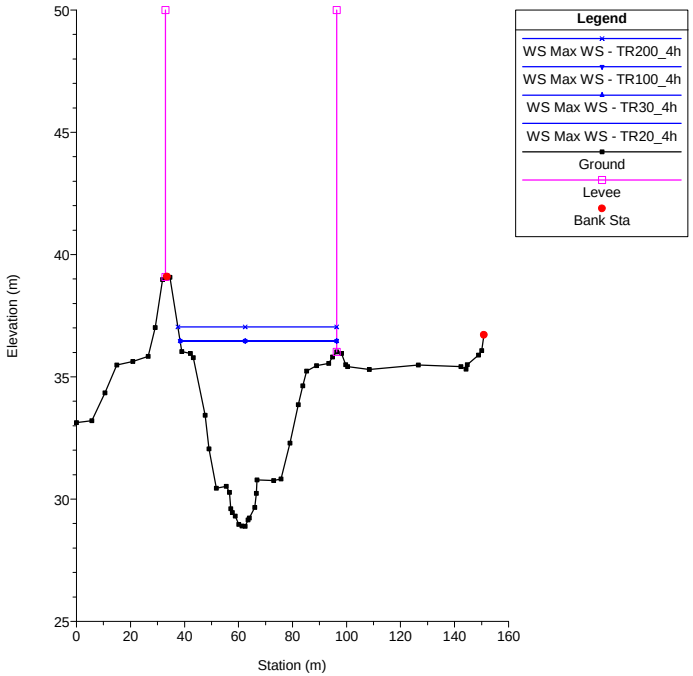

River = TORRENTE_OMBRONE Reach = OMBRONE_VALLE RS = 109 OM126PO

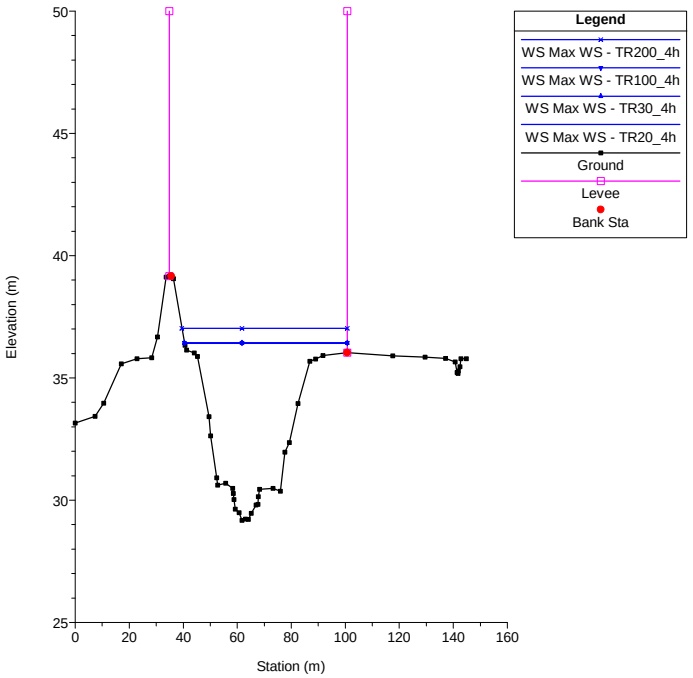


River = TORRENTE_OMBRONE Reach = OMBRONE_VALLE RS = 108 OM125PO

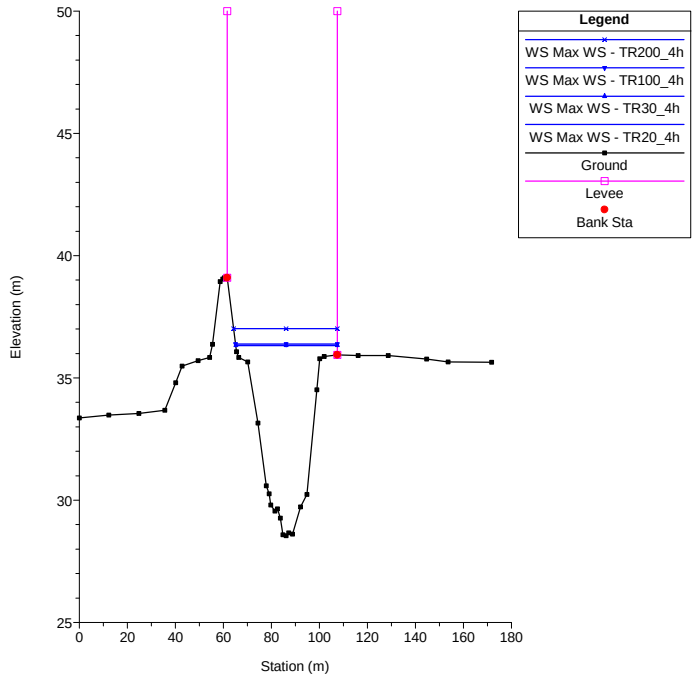


River = TORRENTE_OMBRONE Reach = OMBRONE_VALLE RS = 107 OM124PO

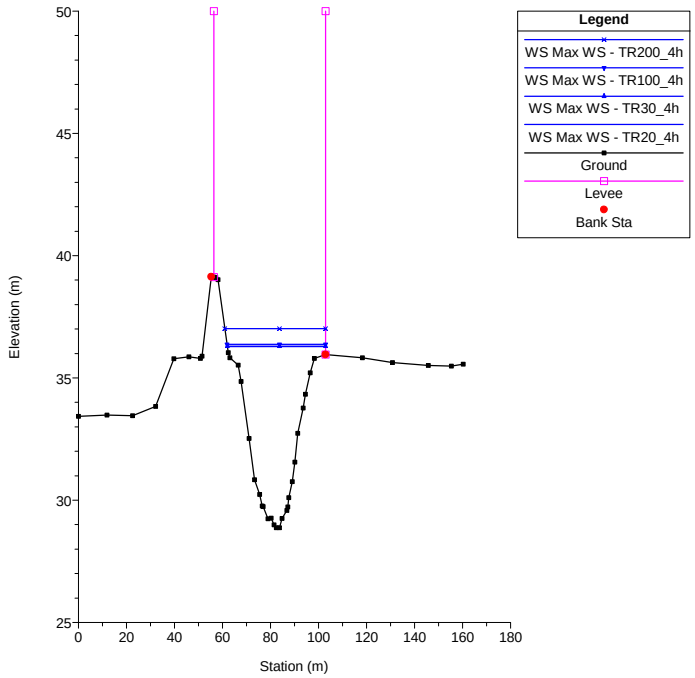


River = TORRENTE_OMBRONE Reach = OMBRONE_VALLE RS = 106 OM122PO

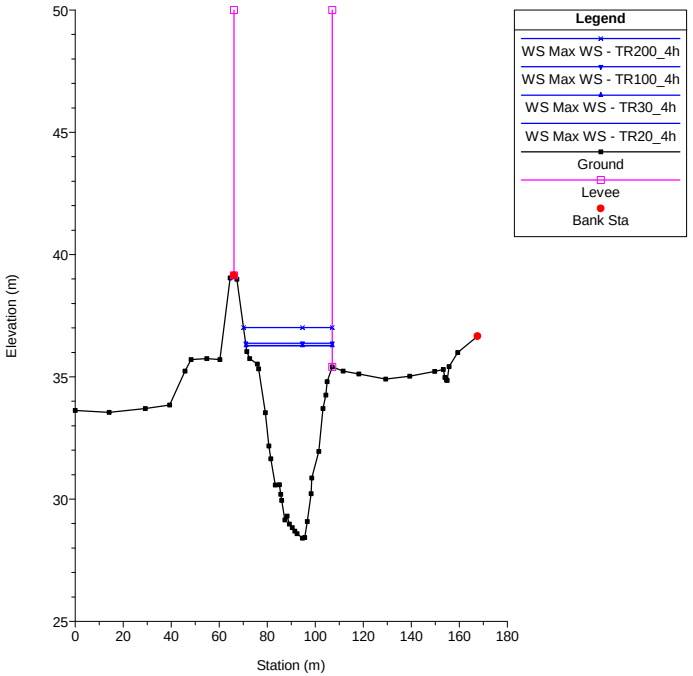


River = TORRENTE_OMBRONE Reach = OMBRONE_VALLE RS = 105 OM121PO

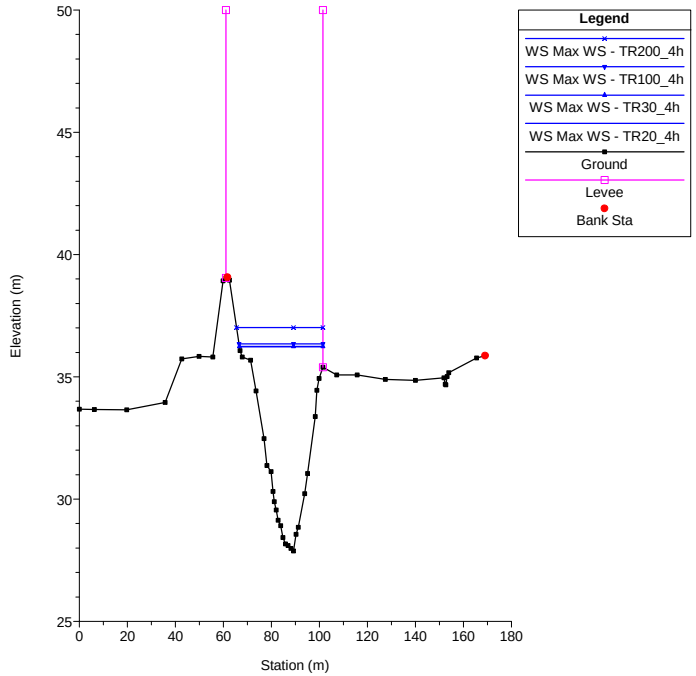


River = TORRENTE_OMBRONE Reach = OMBRONE_VALLE RS = 104 OM120PO

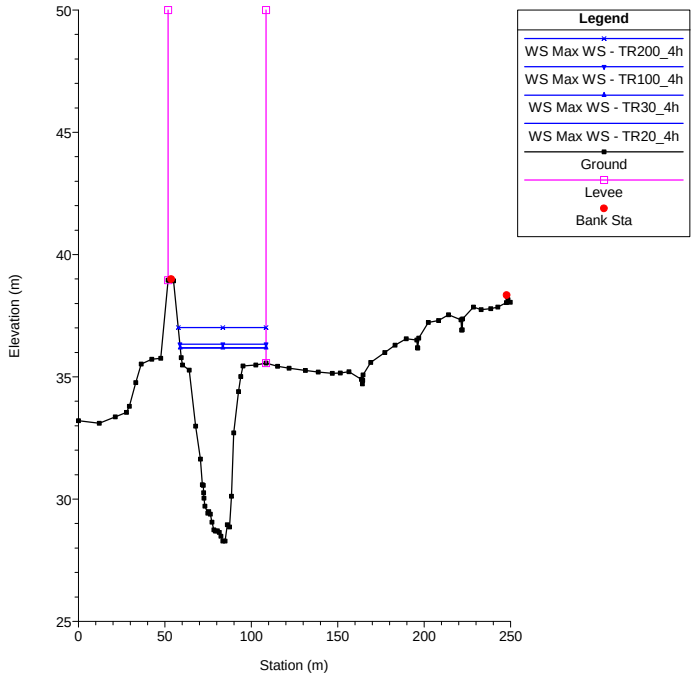

River = TORRENTE_OMBRONE Reach = OMBRONE_VALLE RS = 103 OM118PO

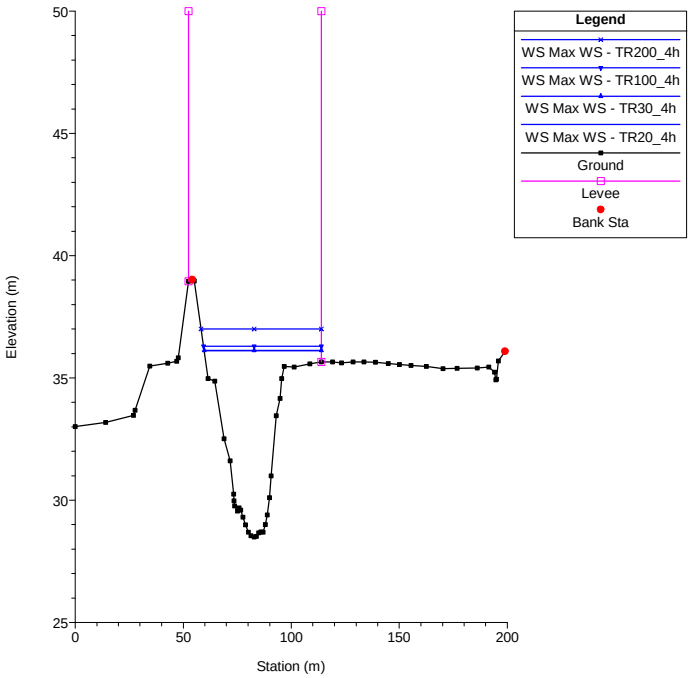


River = TORRENTE_OMBRONE Reach = OMBRONE_VALLE RS = 102 OM117PO

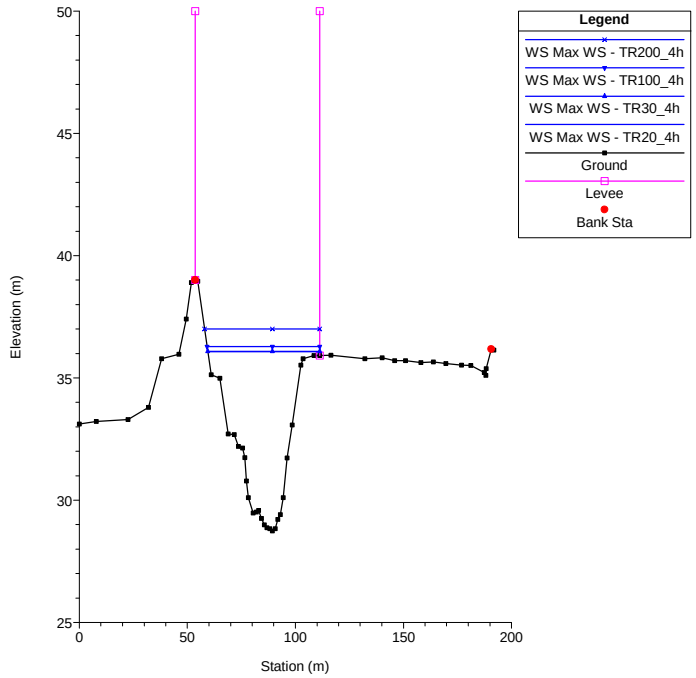


River = TORRENTE_OMBRONE Reach = OMBRONE_VALLE RS = 101 OM116PO

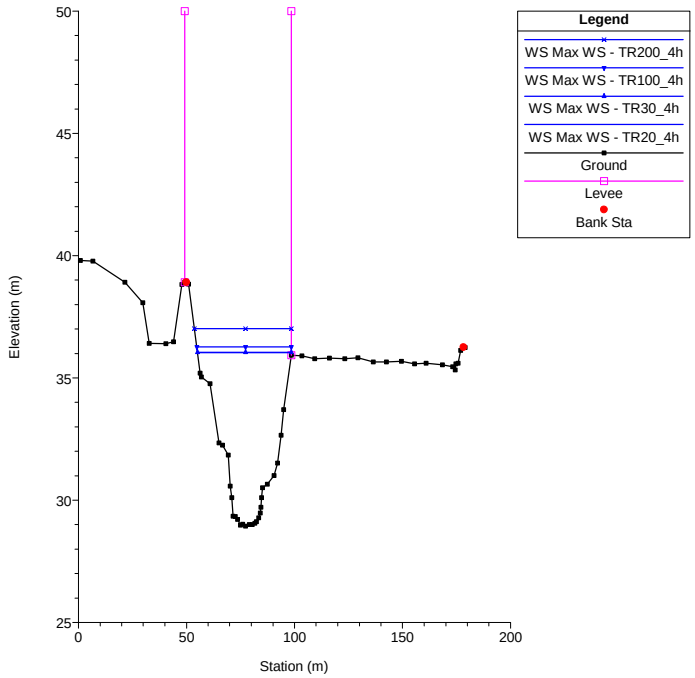


River = TORRENTE_OMBRONE Reach = OMBRONE_VALLE RS = 100 OM114PO

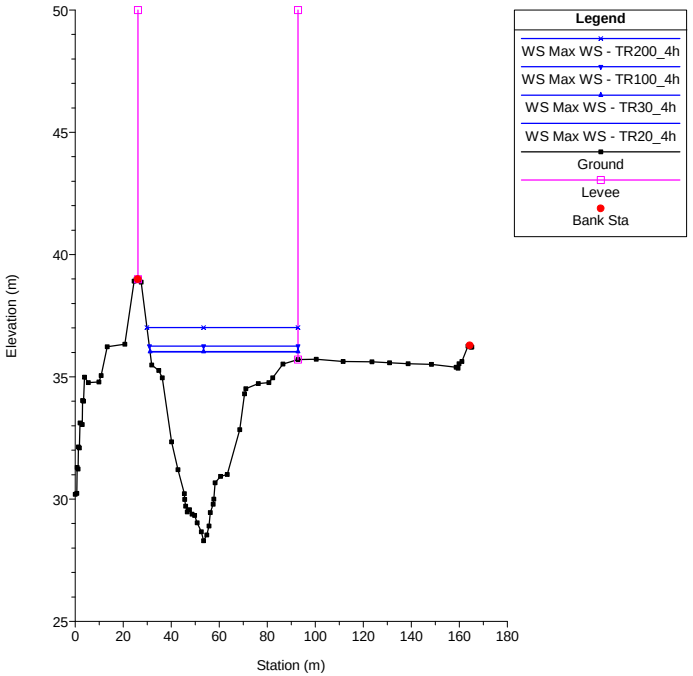


River = TORRENTE_OMBRONE Reach = OMBRONE_VALLE RS = 99 OM113PO

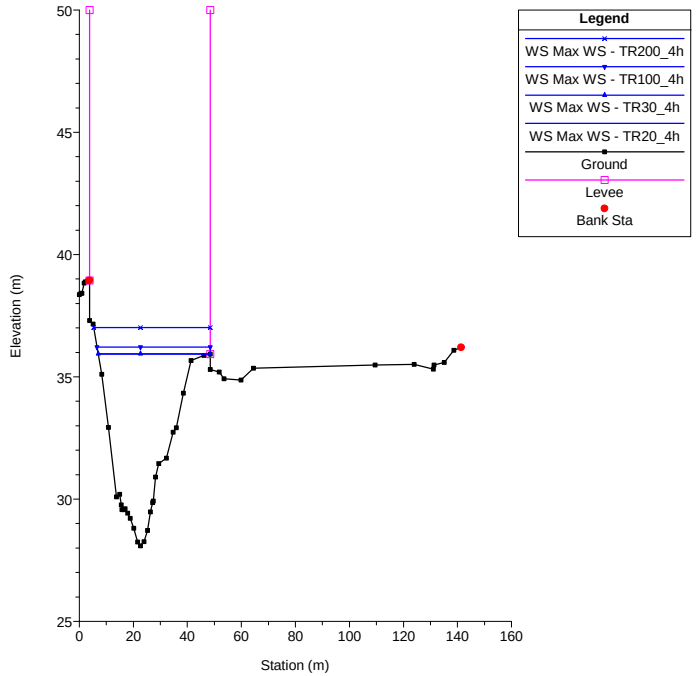


River = TORRENTE_OMBRONE Reach = OMBRONE_VALLE RS = 97 OM112PO - SEZIONE FILO MONTE ATTRAVERSAMENTO

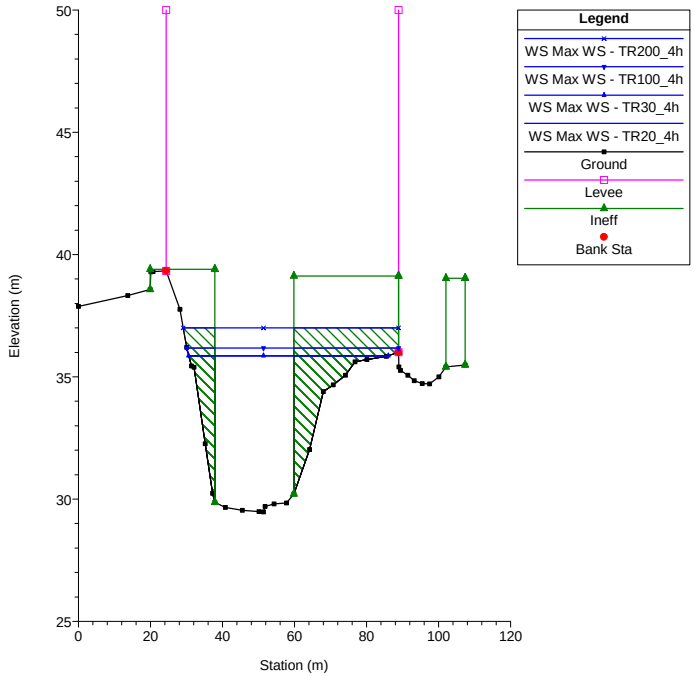

River = TORRENTE_OMBRONE Reach = OMBRONE_VALLE RS = 96 BR

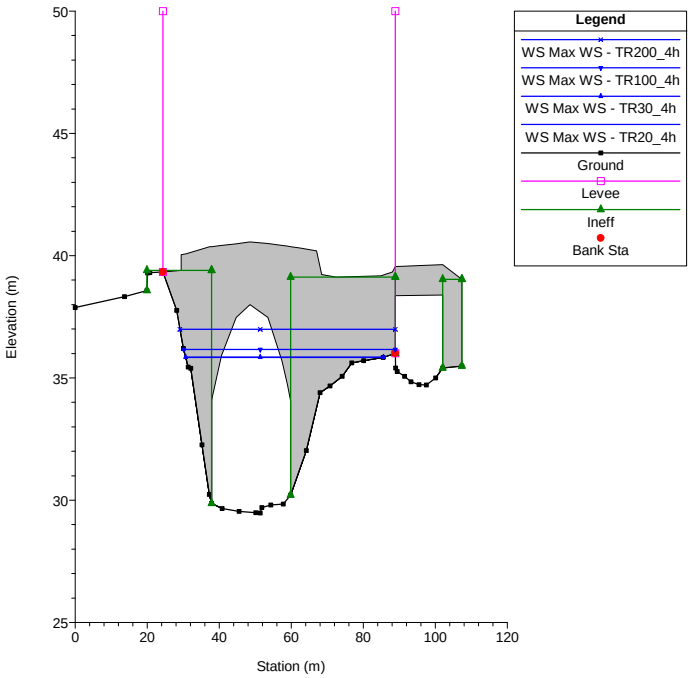


River = TORRENTE_OMBRONE Reach = OMBRONE_VALLE RS = 96 BR

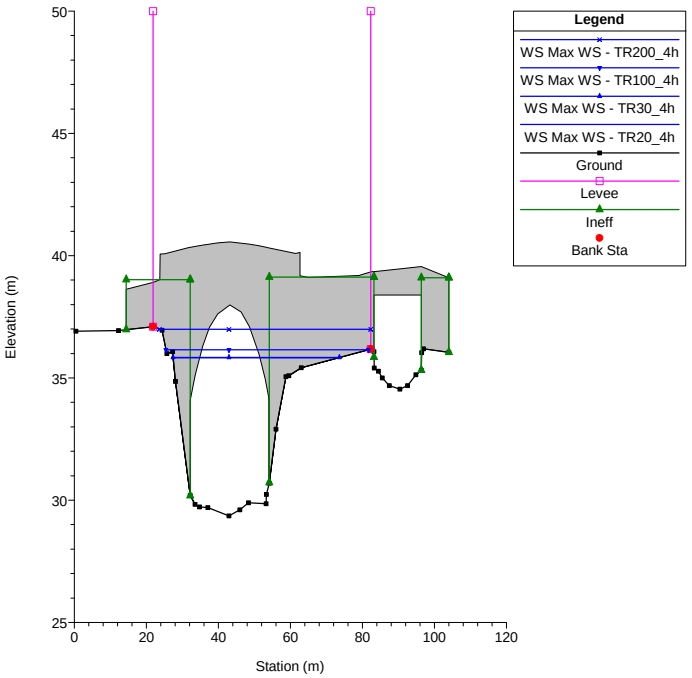


River = TORRENTE_OMBRONE Reach = OMBRONE_VALLE RS = 95 OM110PO - SEZIONE FILO VALLE ATTRAVERSAMENTO

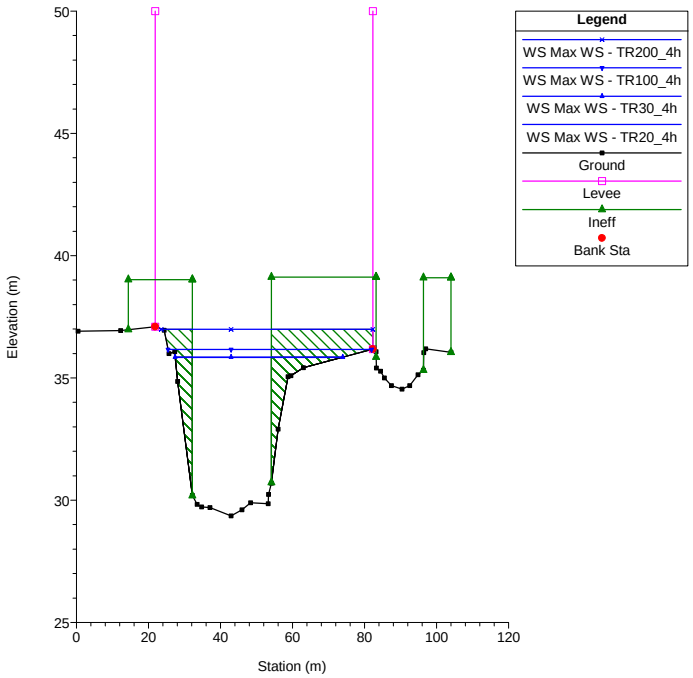


River = TORRENTE_OMBRONE Reach = OMBRONE_VALLE RS = 94 OM108PO

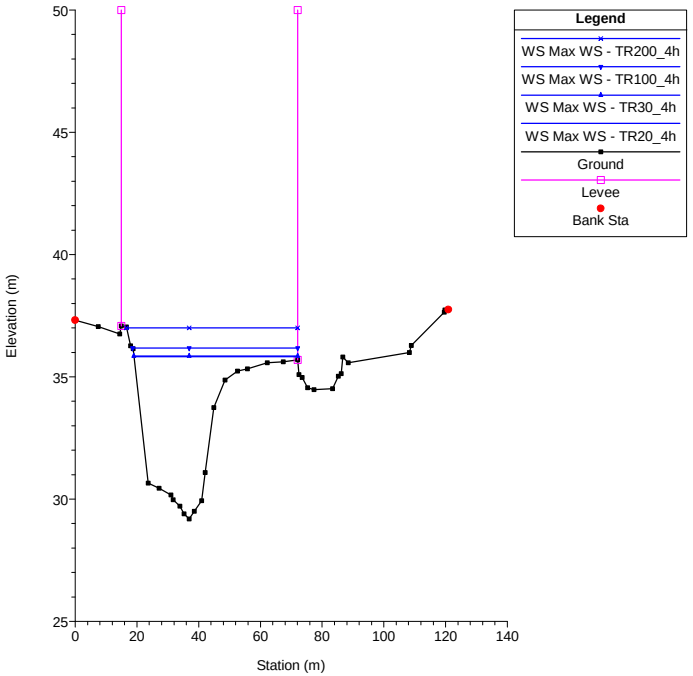


River = TORRENTE_OMBRONE Reach = OMBRONE_VALLE RS = 93 OM107PO

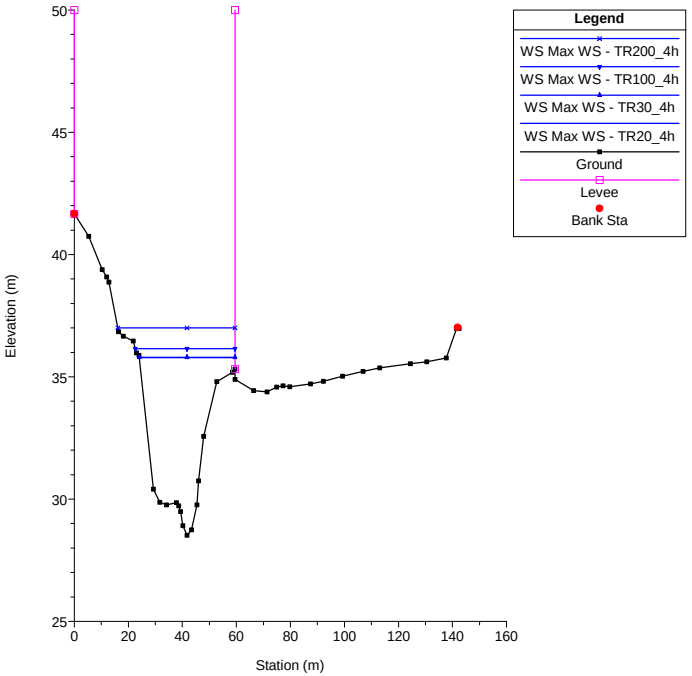


River = TORRENTE_OMBRONE Reach = OMBRONE_VALLE RS = 92 OM106PO

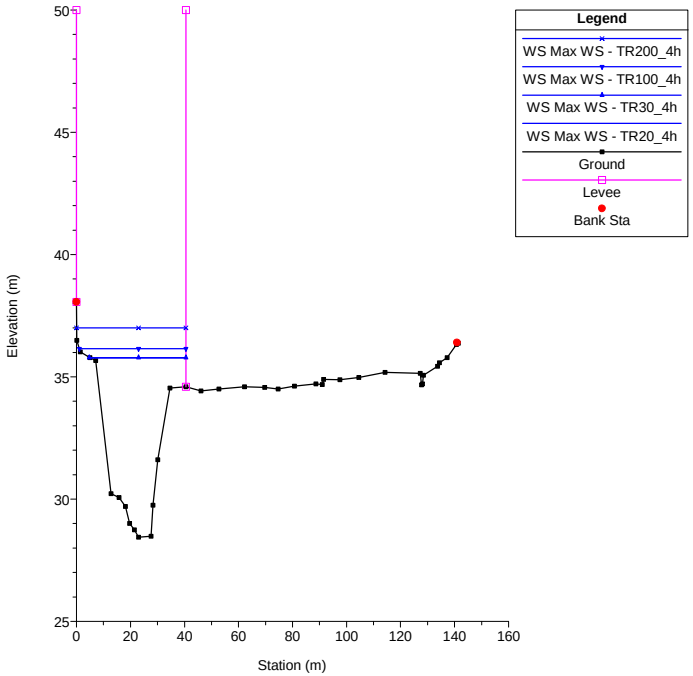

River = TORRENTE_OMBRONE Reach = OMBRONE_VALLE RS = 91 OM105PO

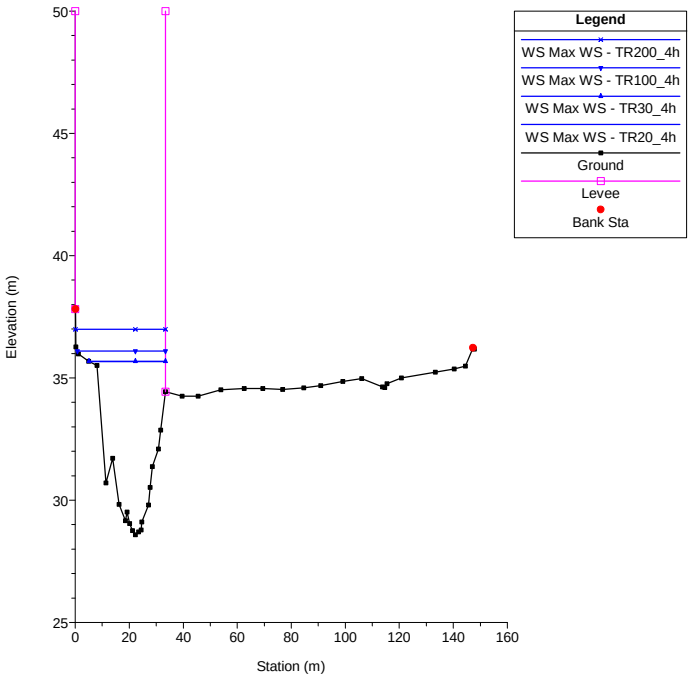


River = TORRENTE_OMBRONE Reach = OMBRONE_VALLE RS = 90 OM104PO

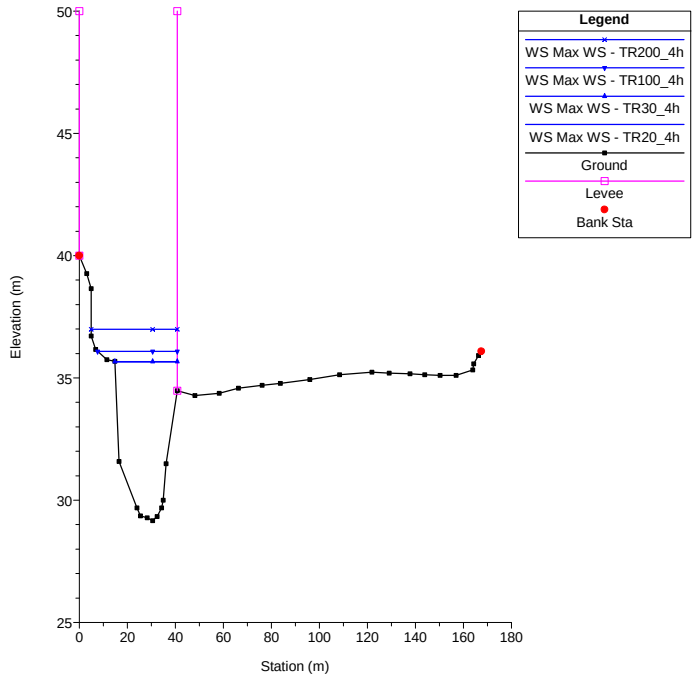


River = TORRENTE_OMBRONE Reach = OMBRONE_VALLE RS = 89 OM103PO

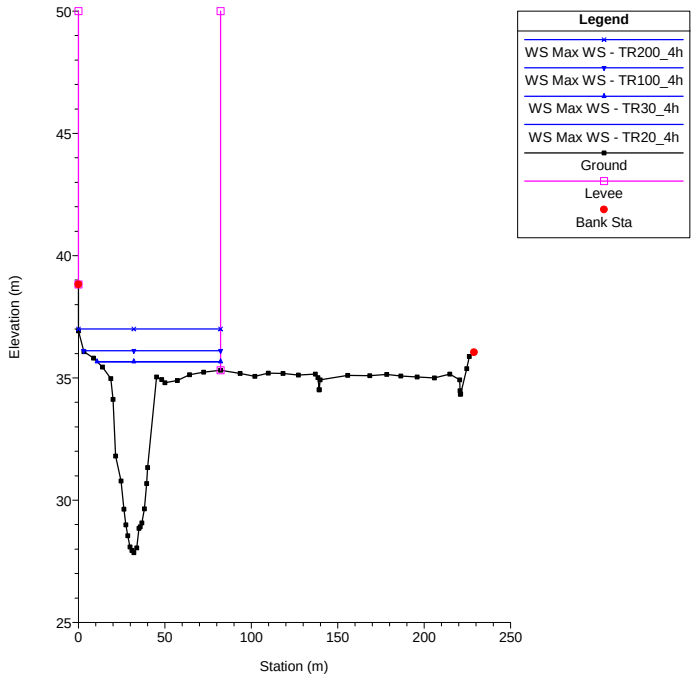


River = TORRENTE_OMBRONE Reach = OMBRONE_VALLE RS = 88 OM102PO

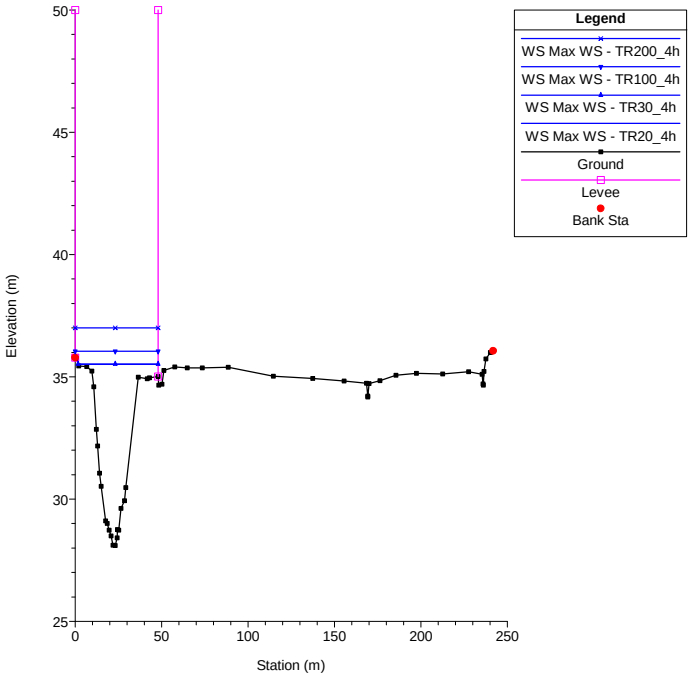


River = TORRENTE_OMBRONE Reach = OMBRONE_VALLE RS = 87 OM101PO

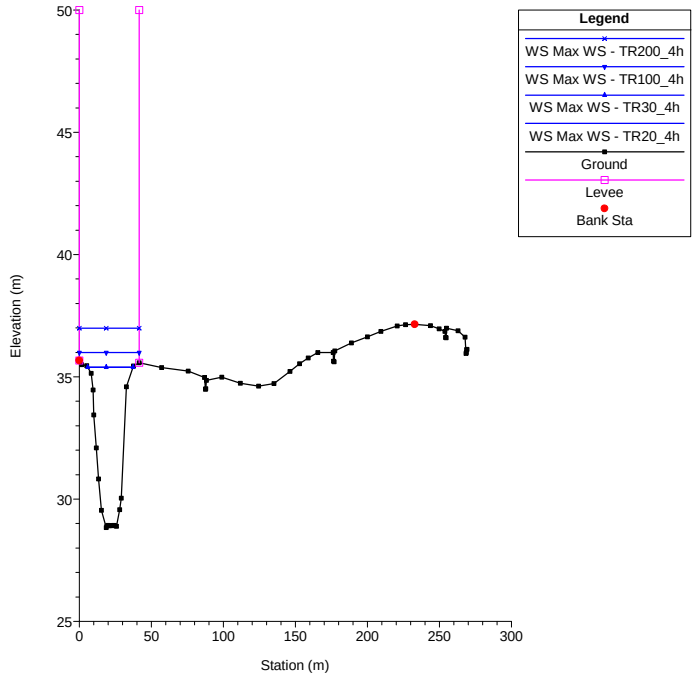


River = TORRENTE_OMBRONE Reach = OMBRONE_VALLE RS = 86 OM100PO

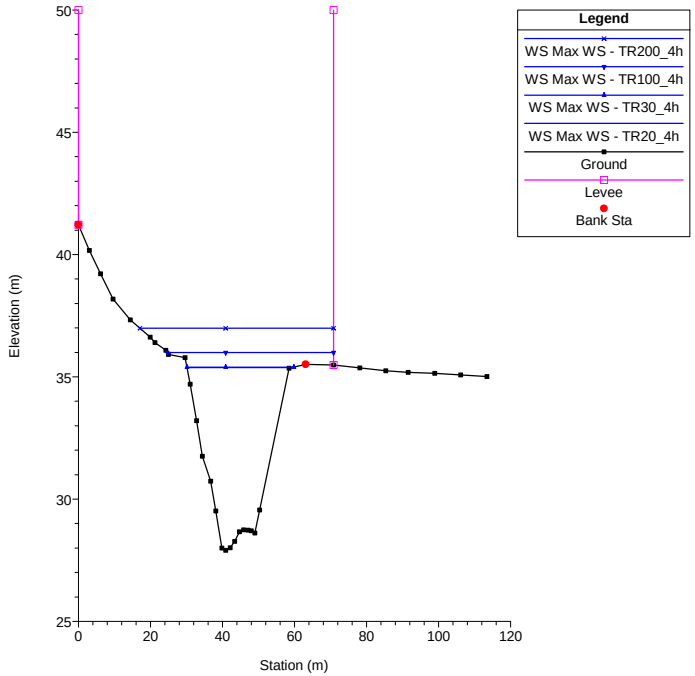

River = TORRENTE_OMBRONE Reach = OMBRONE_VALLE RS = 85 OM098PO

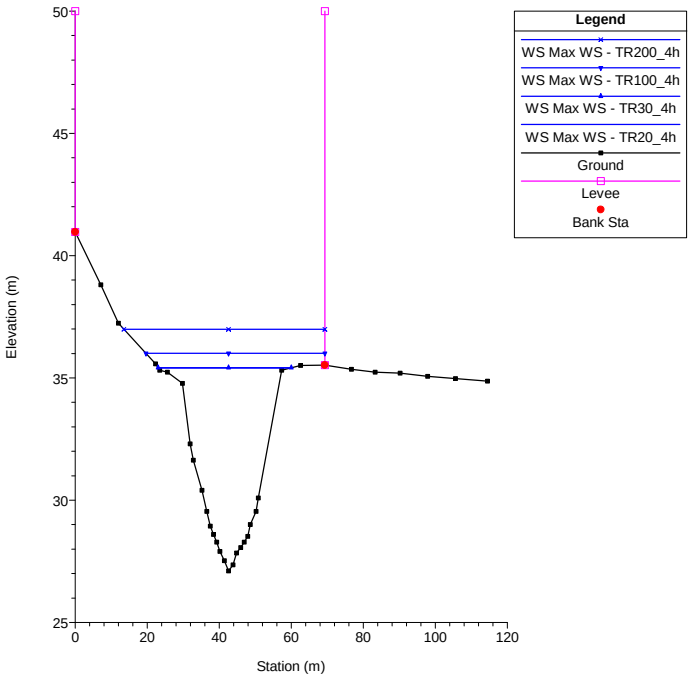


River = TORRENTE_OMBRONE Reach = OMBRONE_VALLE RS = 84 OM097PO

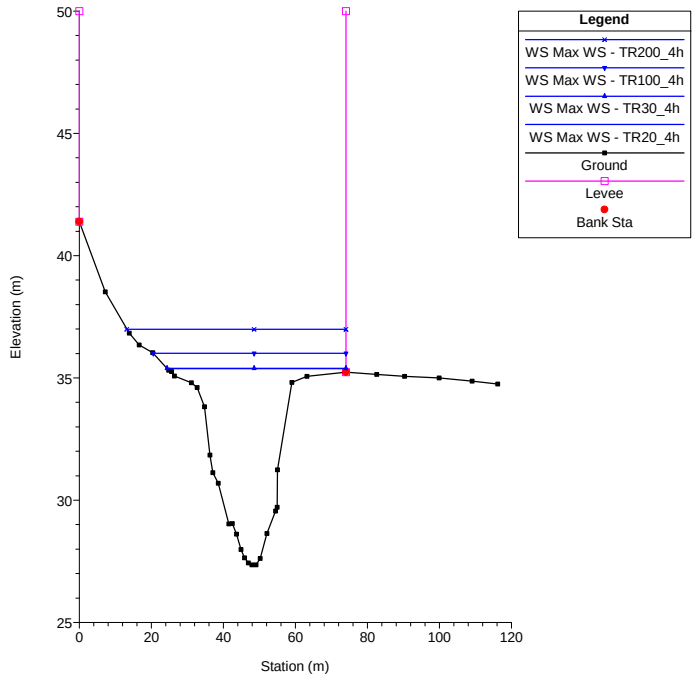


River = TORRENTE_OMBRONE Reach = OMBRONE_VALLE RS = 83 OM096PO

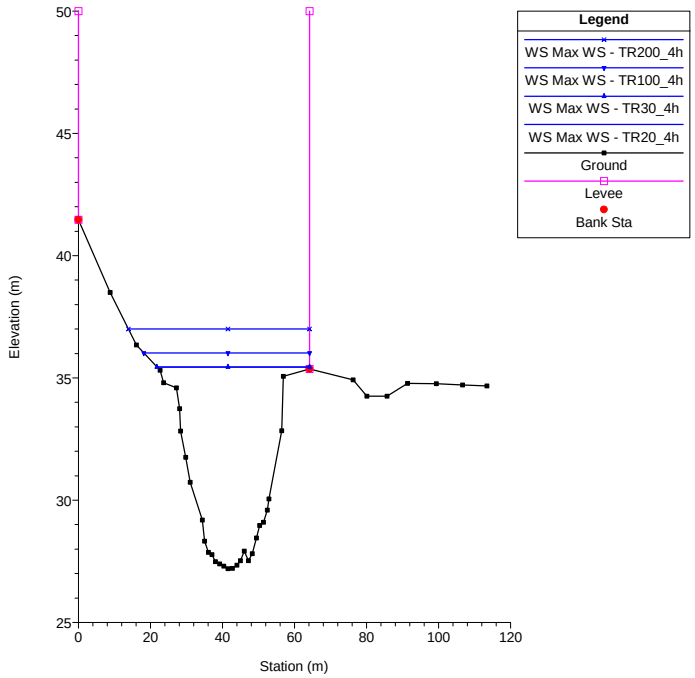


River = TORRENTE_OMBRONE Reach = OMBRONE_VALLE RS = 82 OM095PO

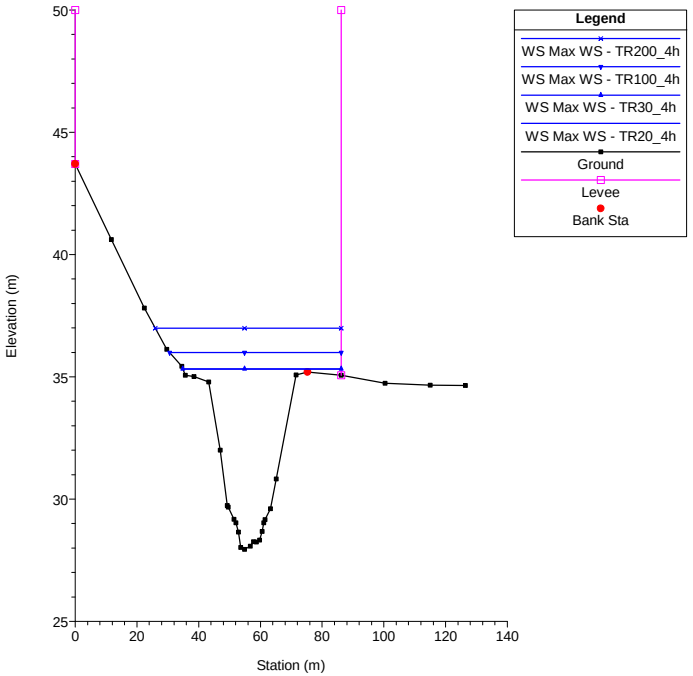


River = TORRENTE_OMBRONE Reach = OMBRONE_VALLE RS = 81 OM094PO

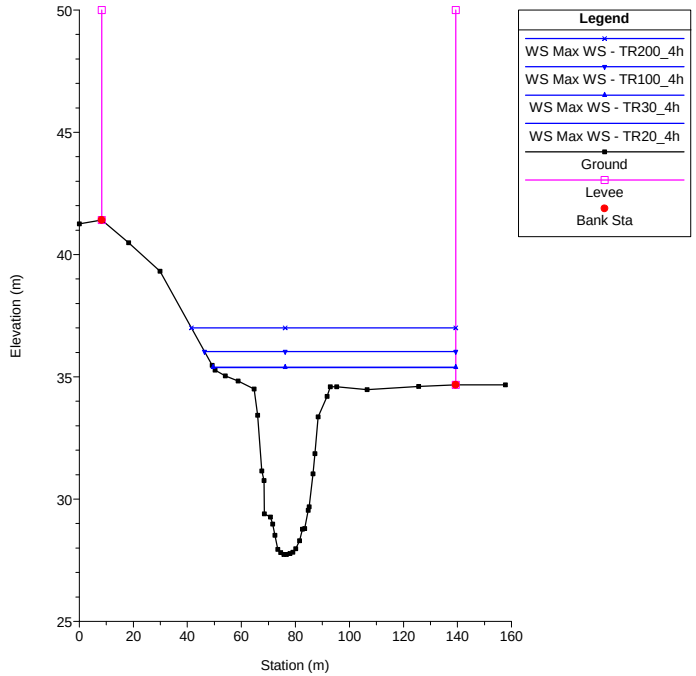


River = TORRENTE_OMBRONE Reach = OMBRONE_VALLE RS = 80 OM093PO

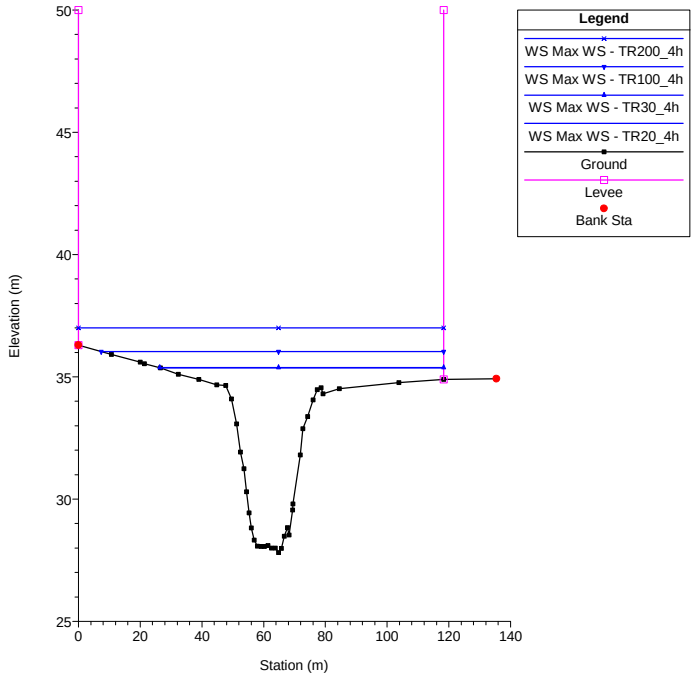

River = TORRENTE_OMBRONE Reach = OMBRONE_VALLE RS = 79 OM092PO

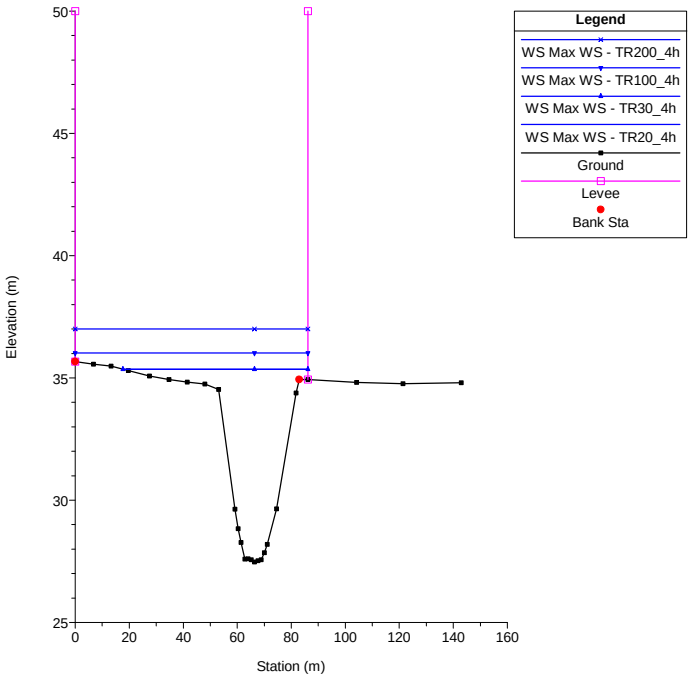


River = TORRENTE_OMBRONE Reach = OMBRONE_VALLE RS = 78 OM090PO

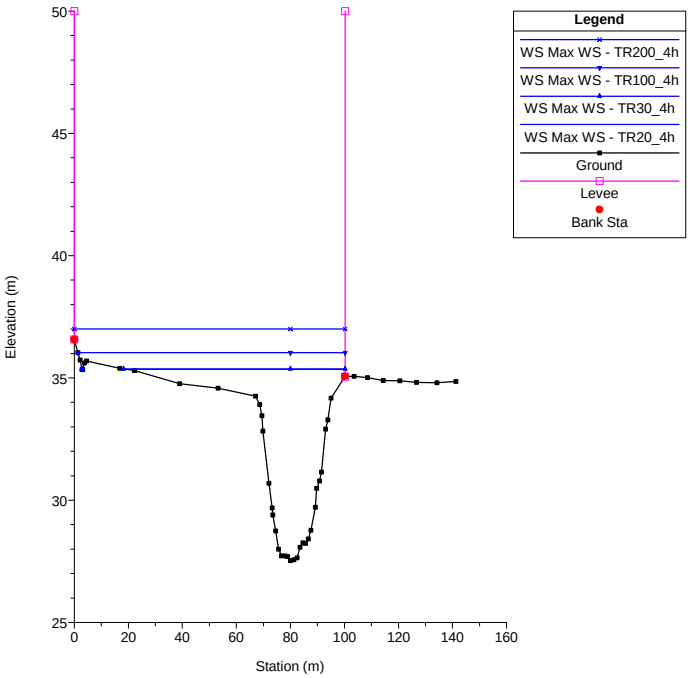


River = TORRENTE_OMBRONE Reach = OMBRONE_VALLE RS = 77 OM089PO

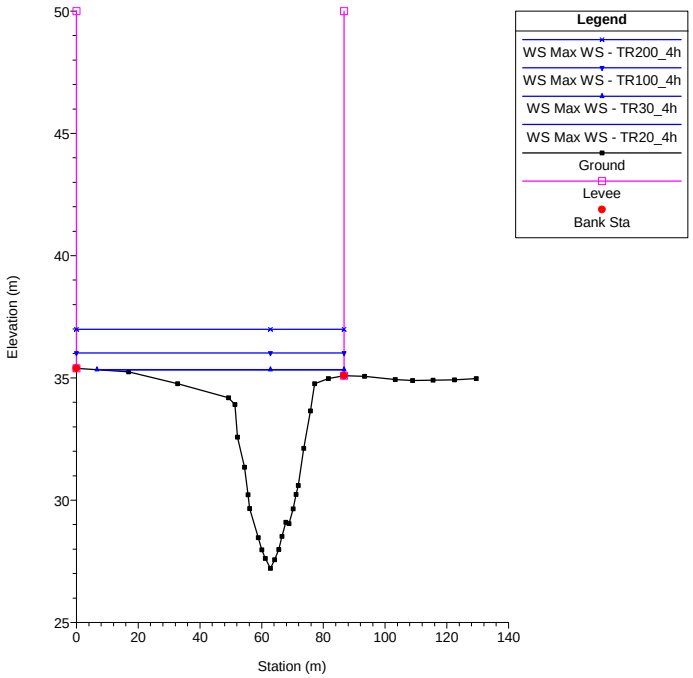


River = TORRENTE_OMBRONE Reach = OMBRONE_VALLE RS = 76 OM088PO

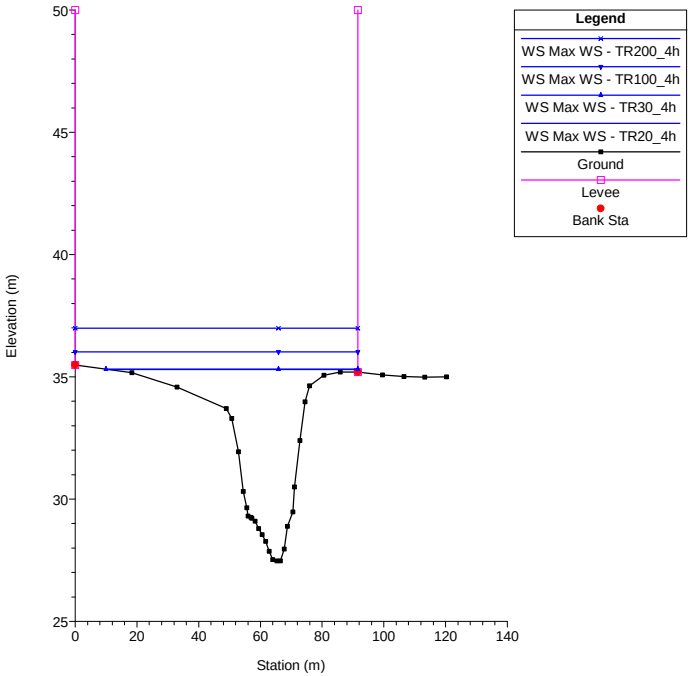


River = TORRENTE_OMBRONE Reach = OMBRONE_VALLE RS = 75 OM087PO

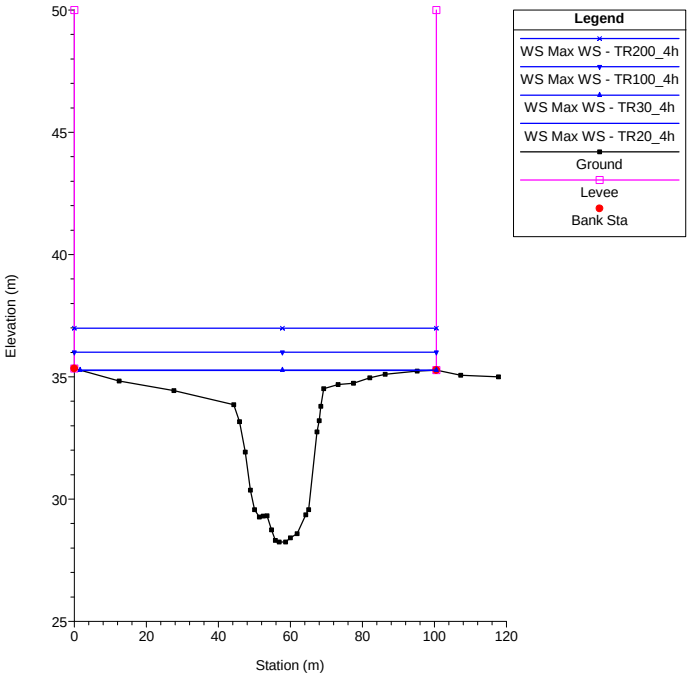


River = TORRENTE_OMBRONE Reach = OMBRONE_VALLE RS = 74 OM086PO

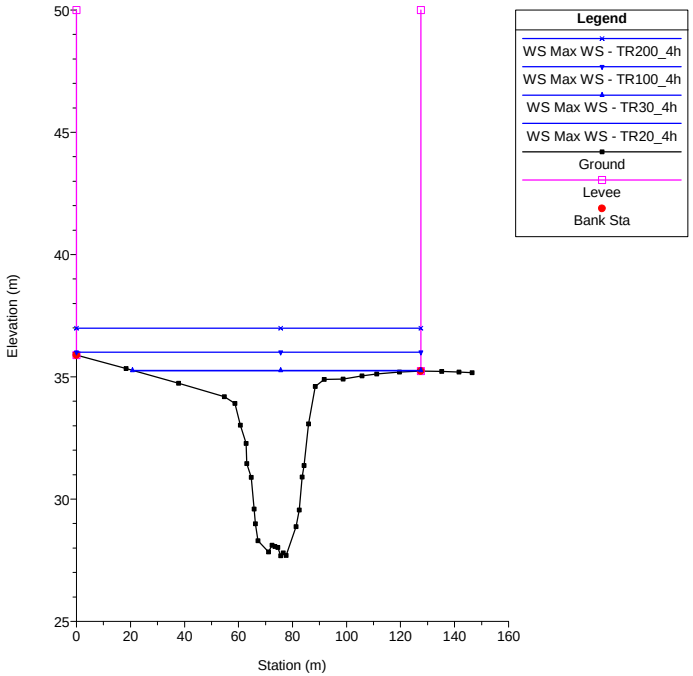

River = TORRENTE_OMBRONE Reach = OMBRONE_VALLE RS = 73 OM085PO

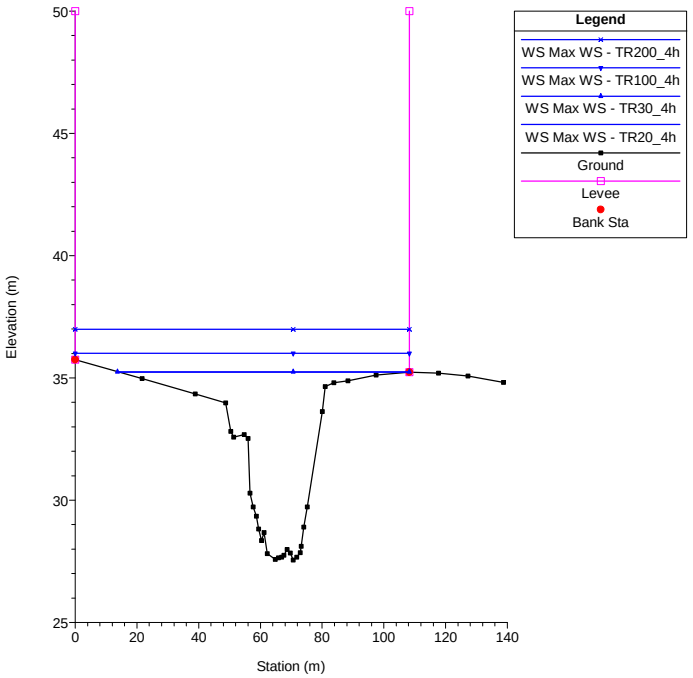


River = TORRENTE_OMBRONE Reach = OMBRONE_VALLE RS = 72 OM083PO

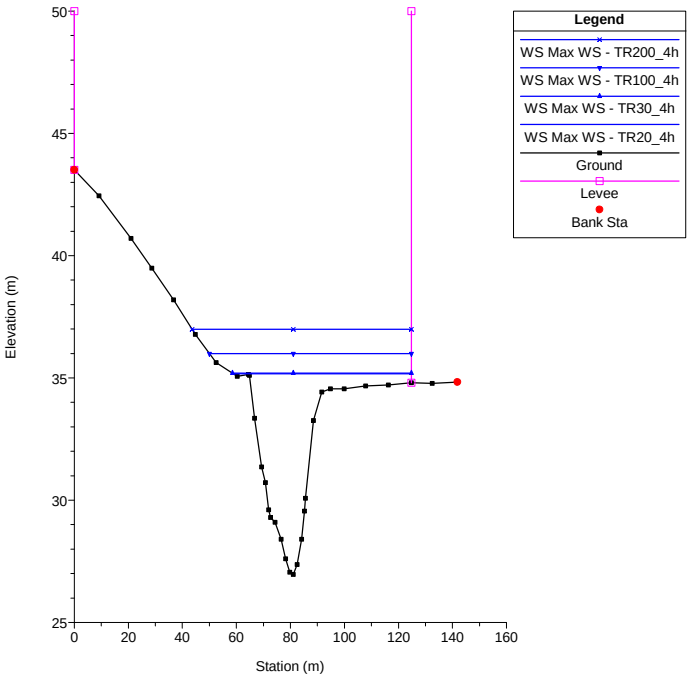


River = TORRENTE_OMBRONE Reach = OMBRONE_VALLE RS = 71 OM082PO

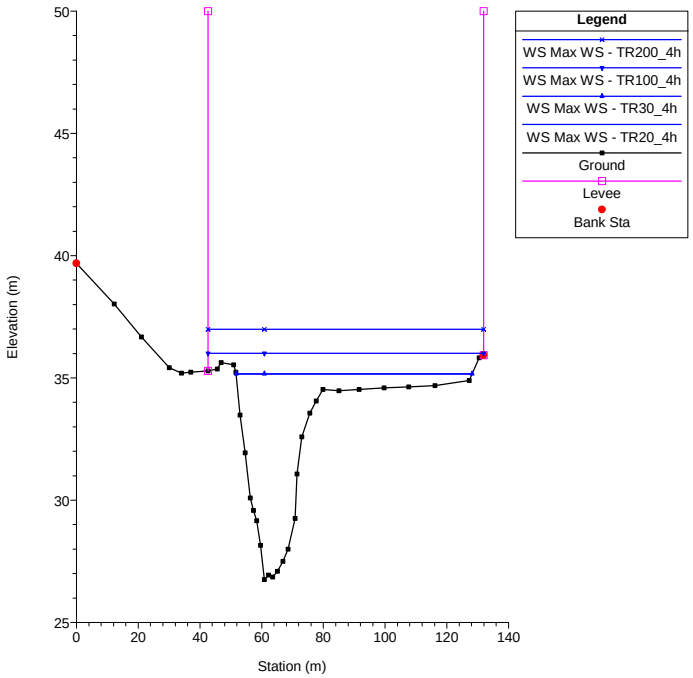


River = TORRENTE_OMBRONE Reach = OMBRONE_VALLE RS = 70 OM081PO

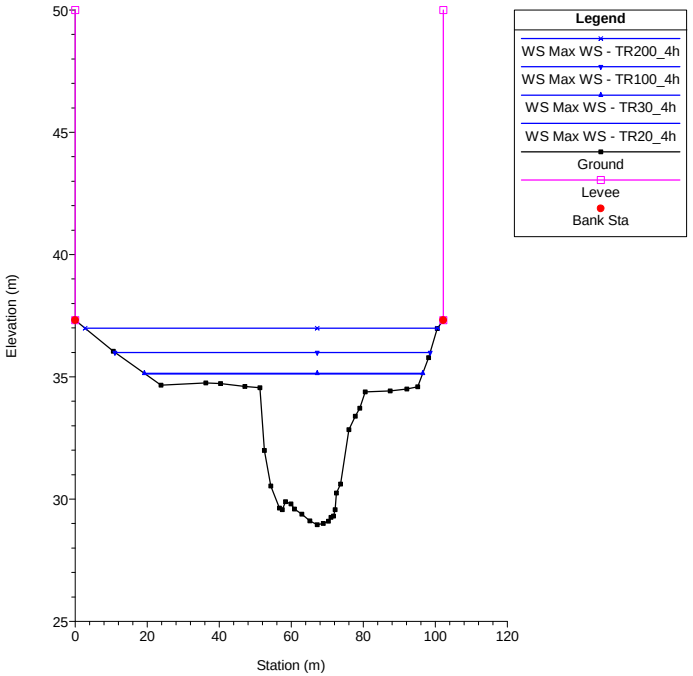


River = TORRENTE_OMBRONE Reach = OMBRONE_VALLE RS = 69 OM080PO

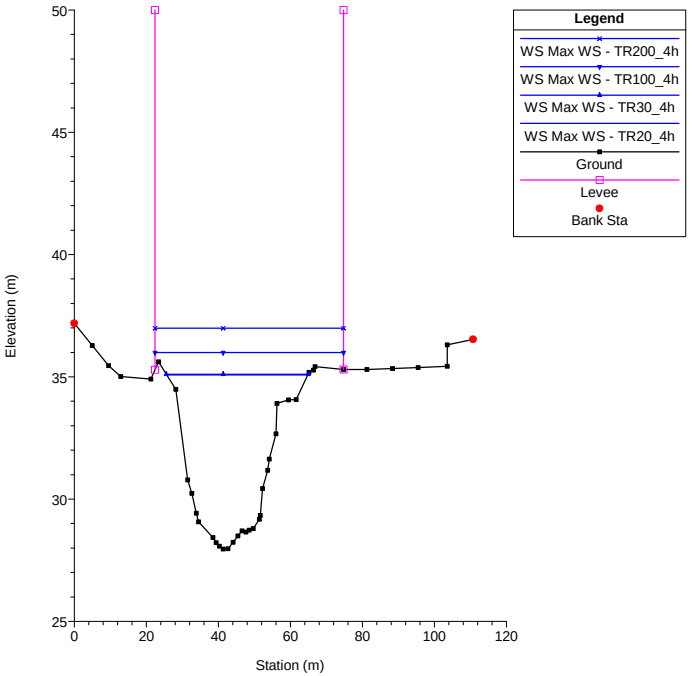


River = TORRENTE_OMBRONE Reach = OMBRONE_VALLE RS = 68 OM079PO

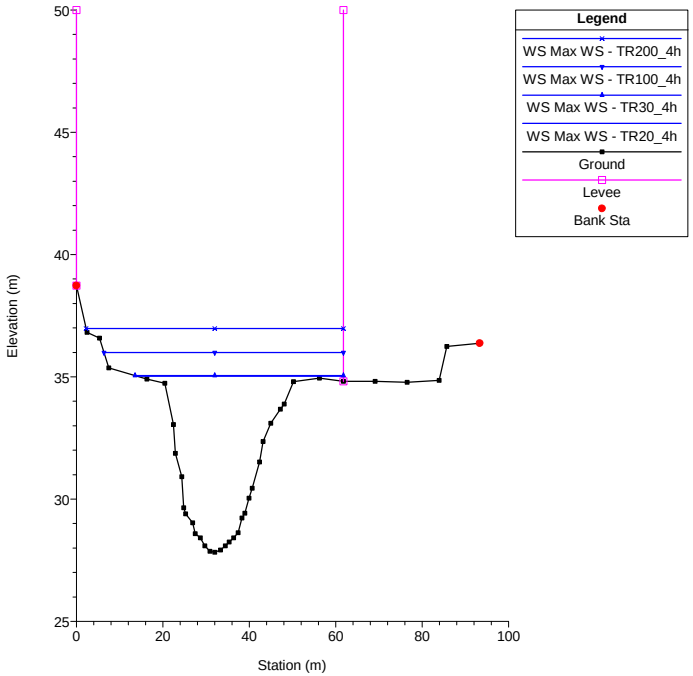

River = TORRENTE_OMBRONE Reach = OMBRONE_VALLE RS = 67 OM078PO

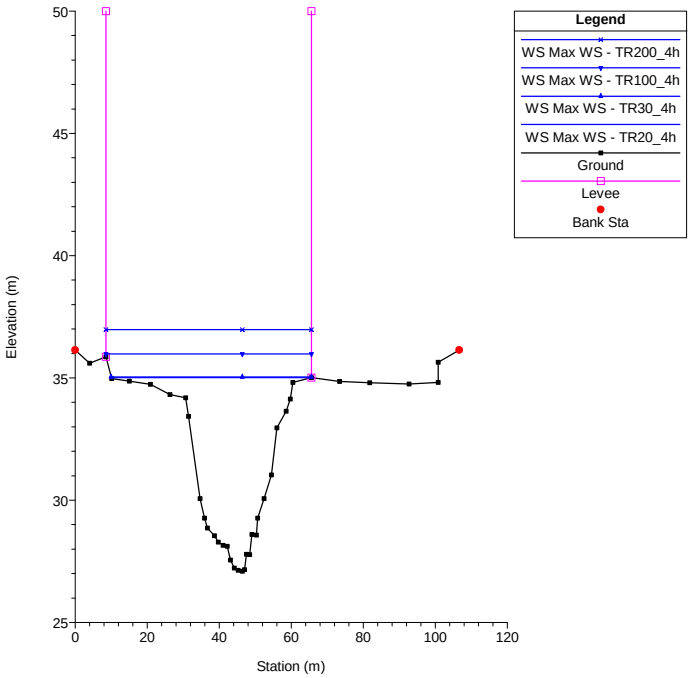


River = TORRENTE_OMBRONE Reach = OMBRONE_VALLE RS = 66 OM076PO

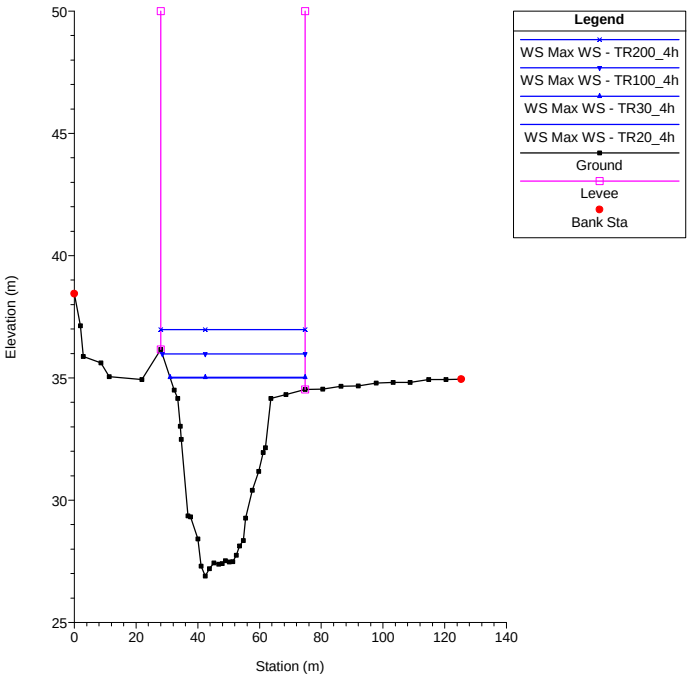


River = TORRENTE_OMBRONE Reach = OMBRONE_VALLE RS = 65 OM075PO

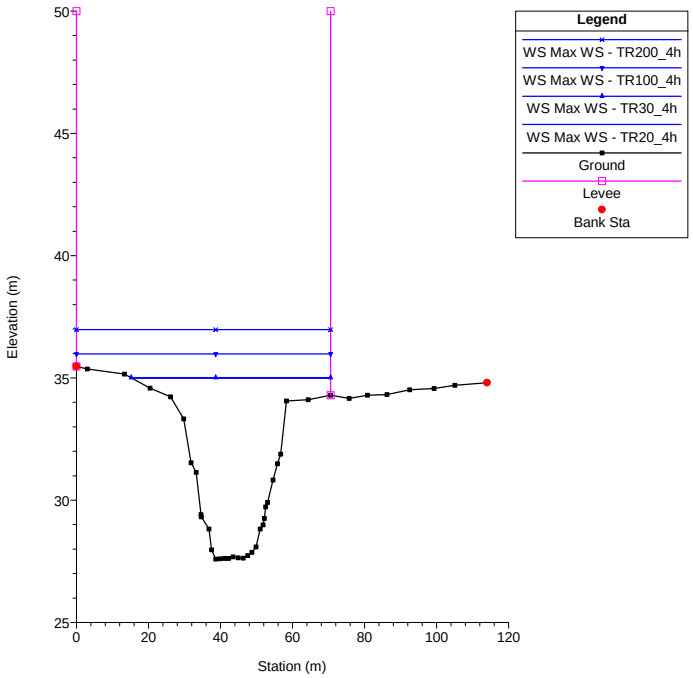


River = TORRENTE_OMBRONE Reach = OMBRONE_VALLE RS = 64 OM074PO

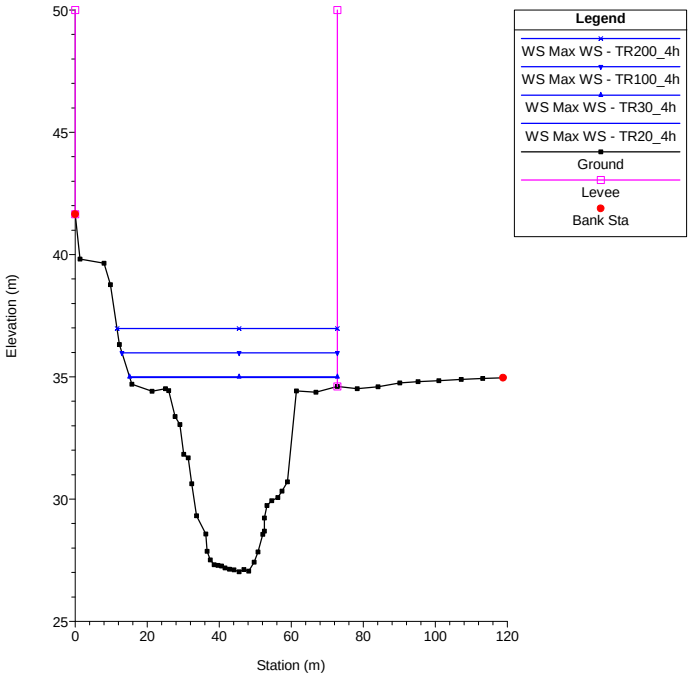


River = TORRENTE_OMBRONE Reach = OMBRONE_VALLE RS = 63 OM073PO

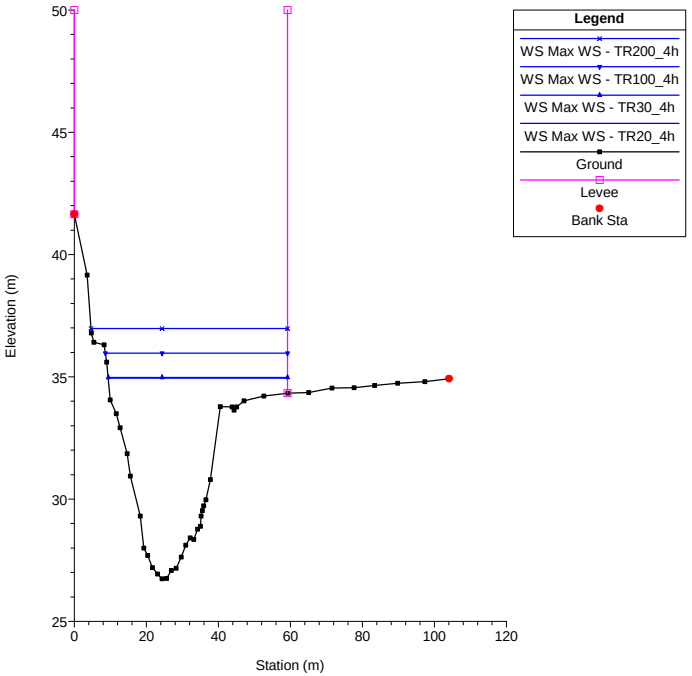


River = TORRENTE_OMBRONE Reach = OMBRONE_VALLE RS = 62 OM072PO

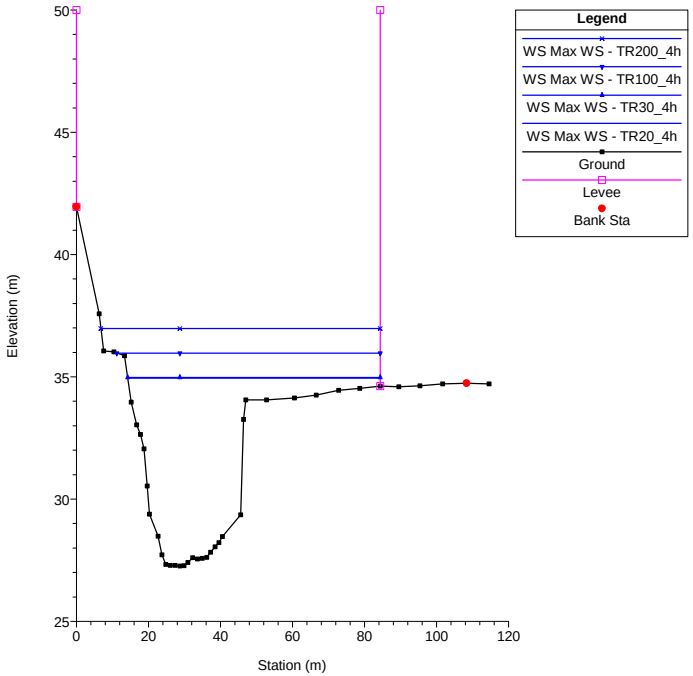

River = TORRENTE_OMBRONE Reach = OMBRONE_VALLE RS = 61 OM070PO

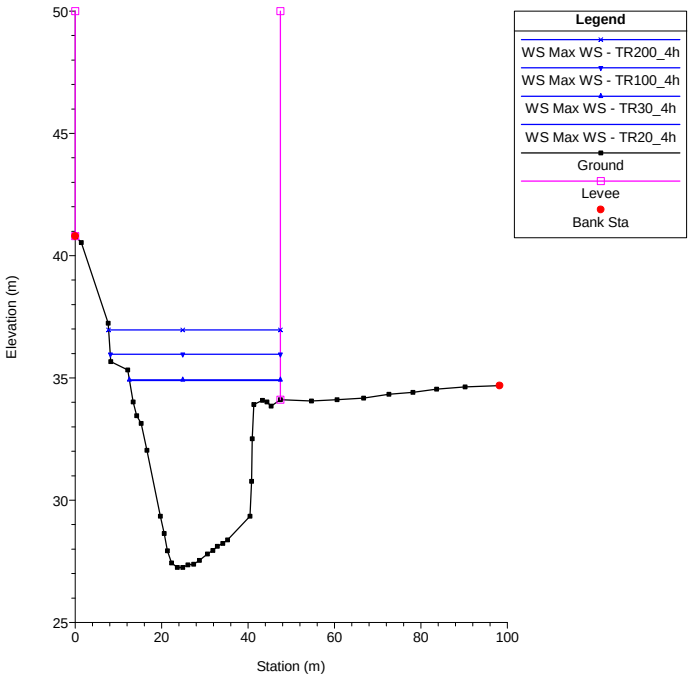


River = TORRENTE_OMBRONE Reach = OMBRONE_VALLE RS = 60 OM069PO

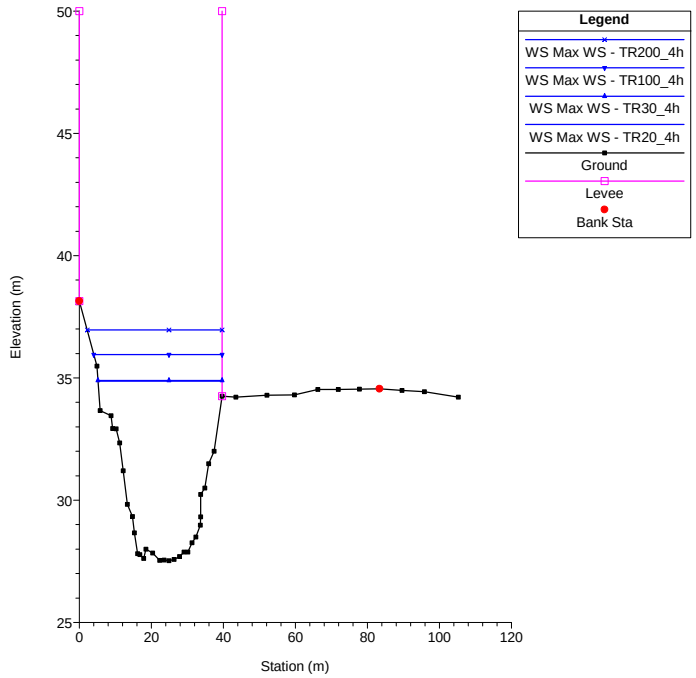


River = TORRENTE_OMBRONE Reach = OMBRONE_VALLE RS = 59 OM068PO

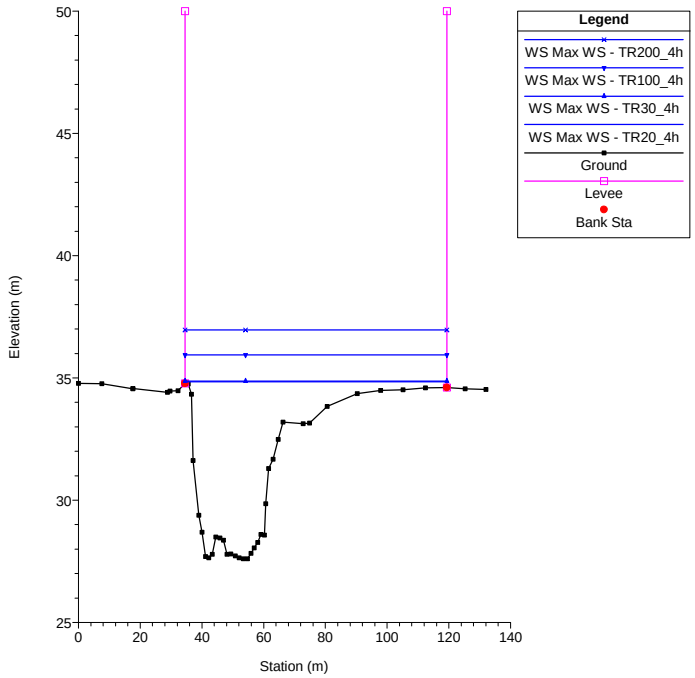


River = TORRENTE_OMBRONE Reach = OMBRONE_VALLE RS = 58 OM067PO

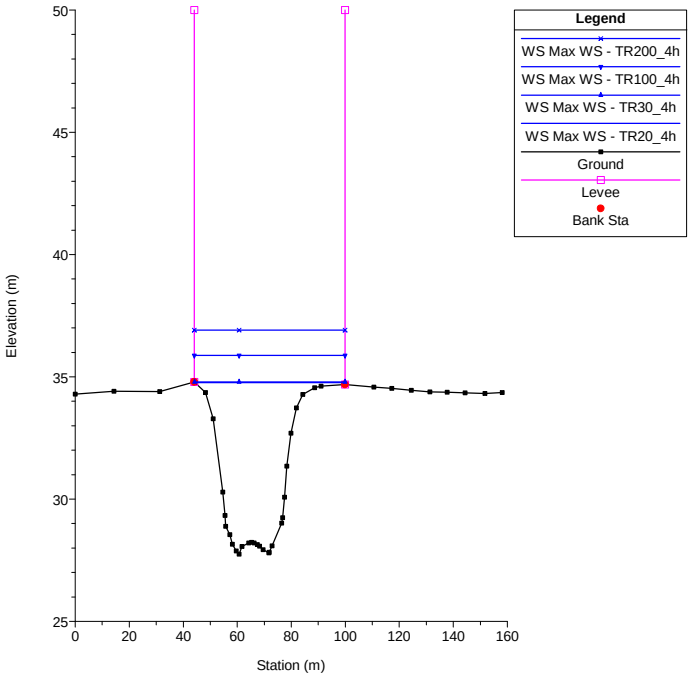


River = TORRENTE_OMBRONE Reach = OMBRONE_VALLE RS = 57 OM066PO

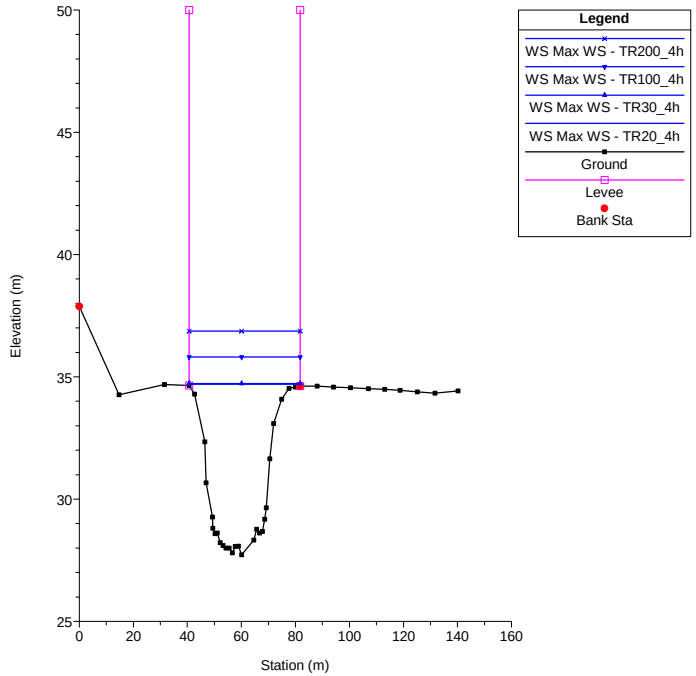


River = TORRENTE_OMBRONE Reach = OMBRONE_VALLE RS = 56 OM064PO

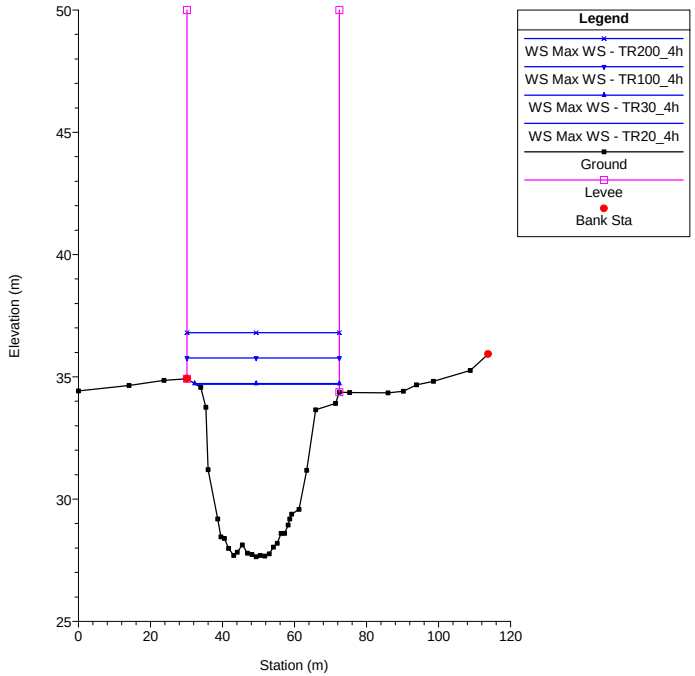

River = TORRENTE_OMBRONE Reach = OMBRONE_VALLE RS = 55 OM063PO

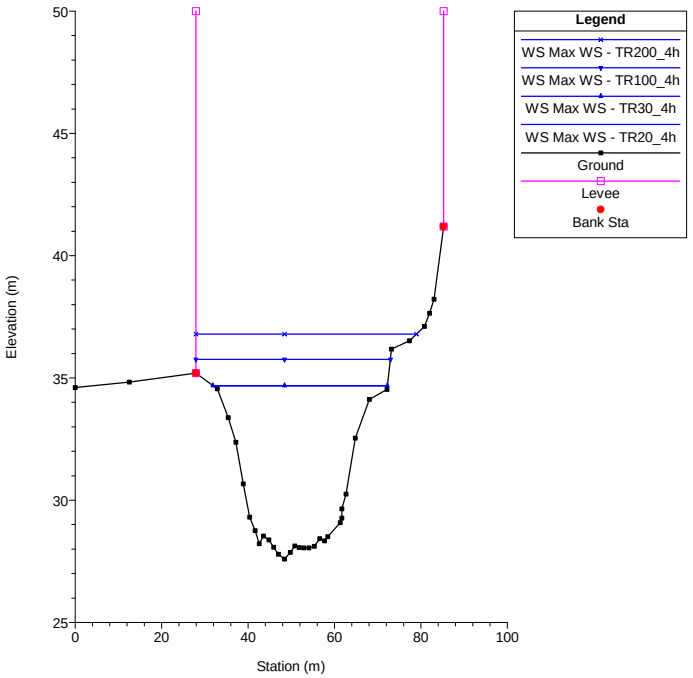


River = TORRENTE_OMBRONE Reach = OMBRONE_VALLE RS = 54 OM062PO

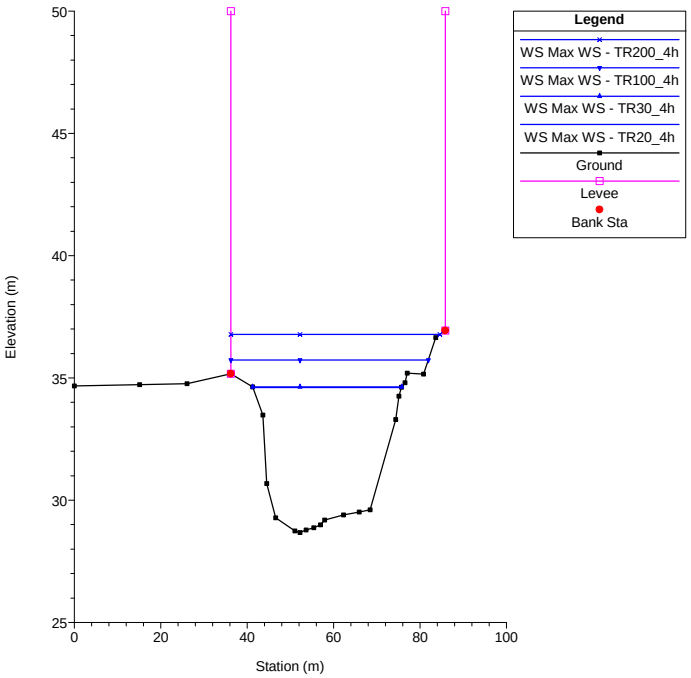


River = TORRENTE_OMBRONE Reach = OMBRONE_VALLE RS = 53 OM061PO

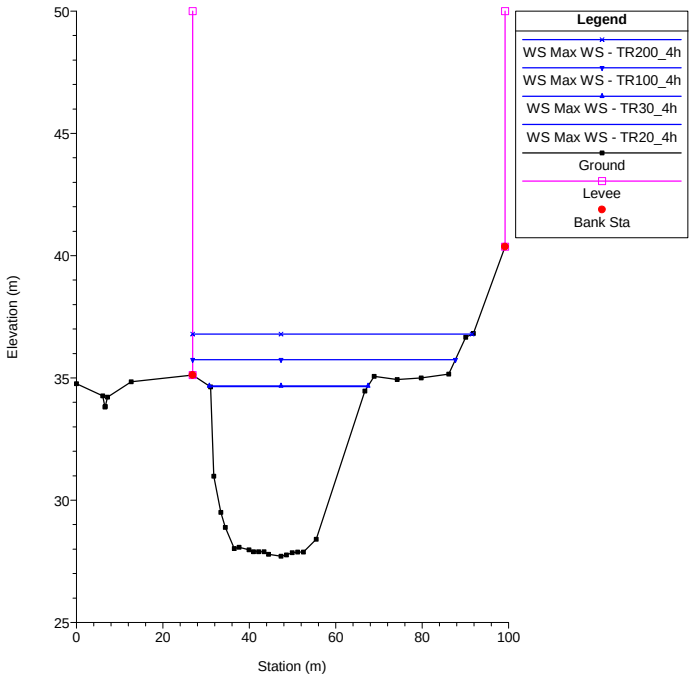


River = TORRENTE_OMBRONE Reach = OMBRONE_VALLE RS = 52 OM059PO

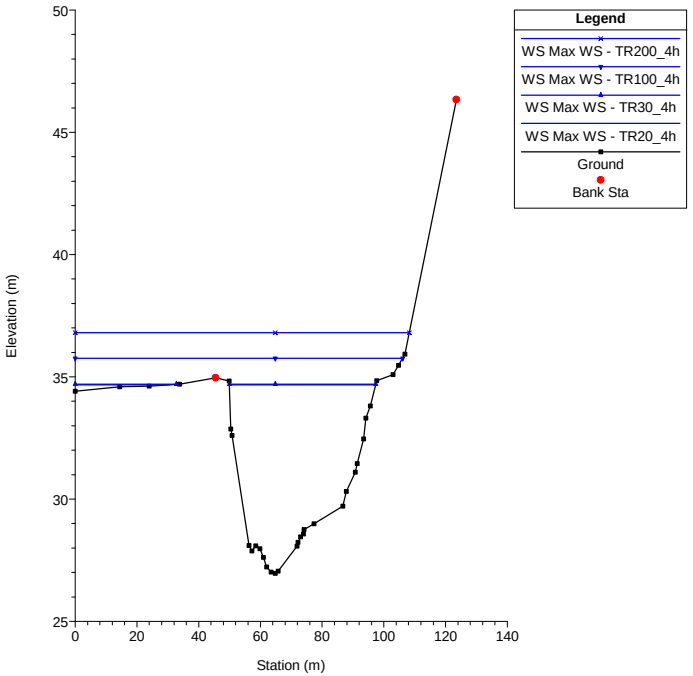


River = TORRENTE_OMBRONE Reach = OMBRONE_VALLE RS = 51 OM058PO

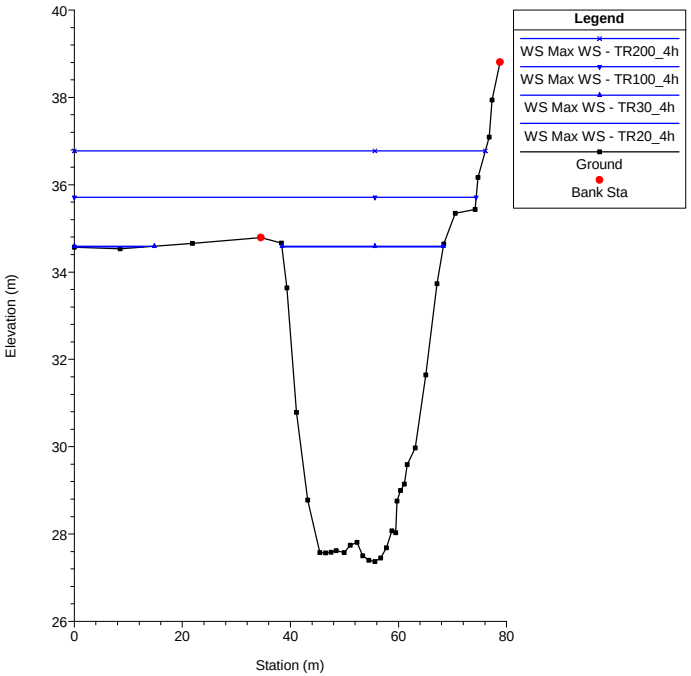


River = TORRENTE_OMBRONE Reach = OMBRONE_VALLE RS = 50 OM057PO

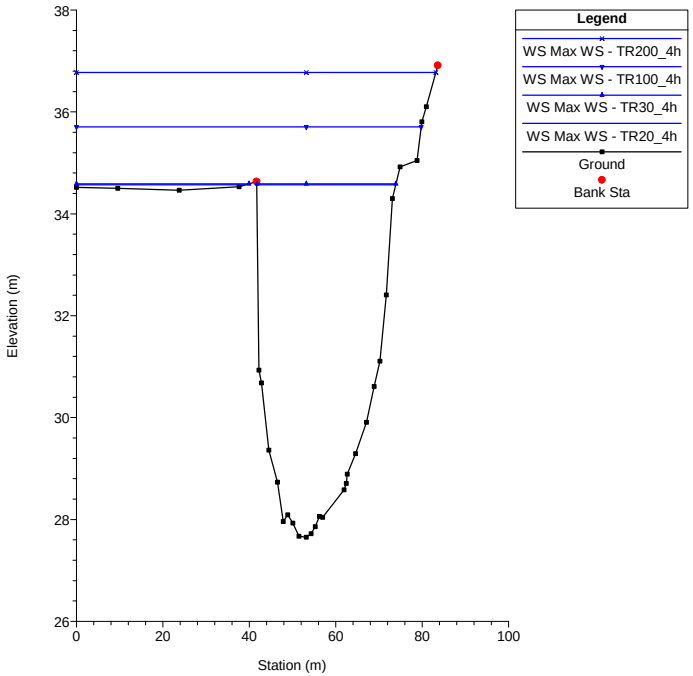

River = TORRENTE_OMBRONE Reach = OMBRONE_VALLE RS = 43 OM049PO

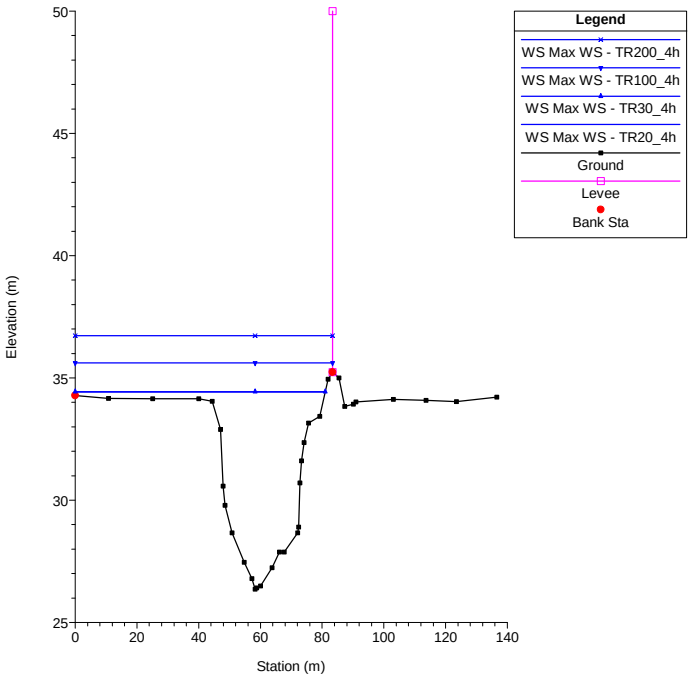


River = TORRENTE_OMBRONE Reach = OMBRONE_VALLE RS = 42 OM047PO

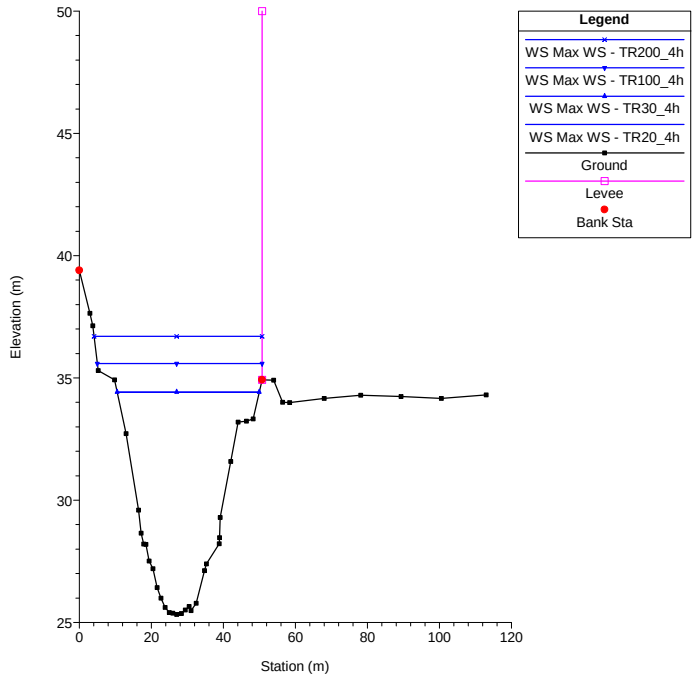


River = TORRENTE_OMBRONE Reach = OMBRONE_VALLE RS = 41 OM046PO

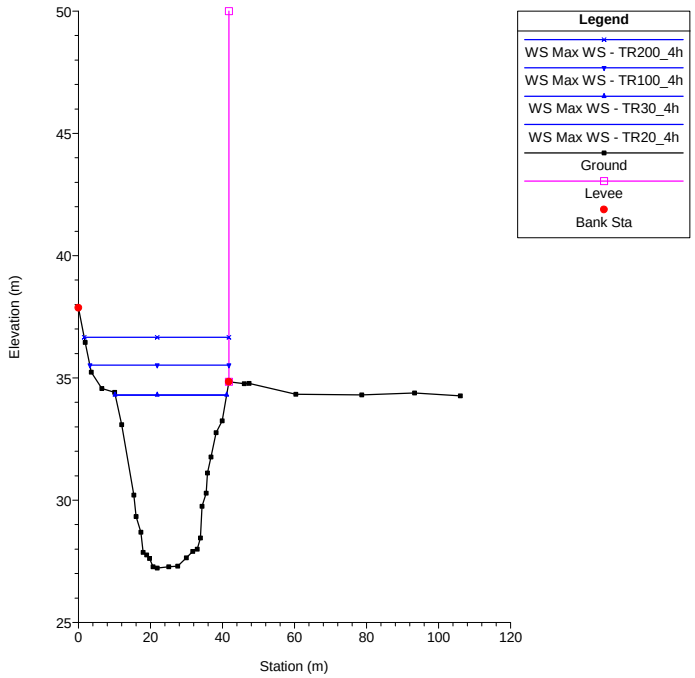


River = TORRENTE_OMBRONE Reach = OMBRONE_VALLE RS = 40 OM045PO

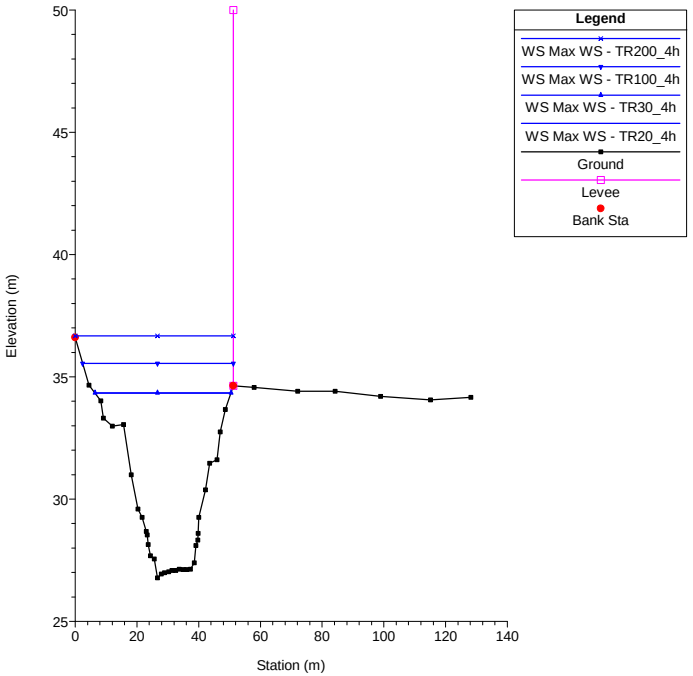


River = TORRENTE_OMBRONE Reach = OMBRONE_VALLE RS = 39 OM044PO

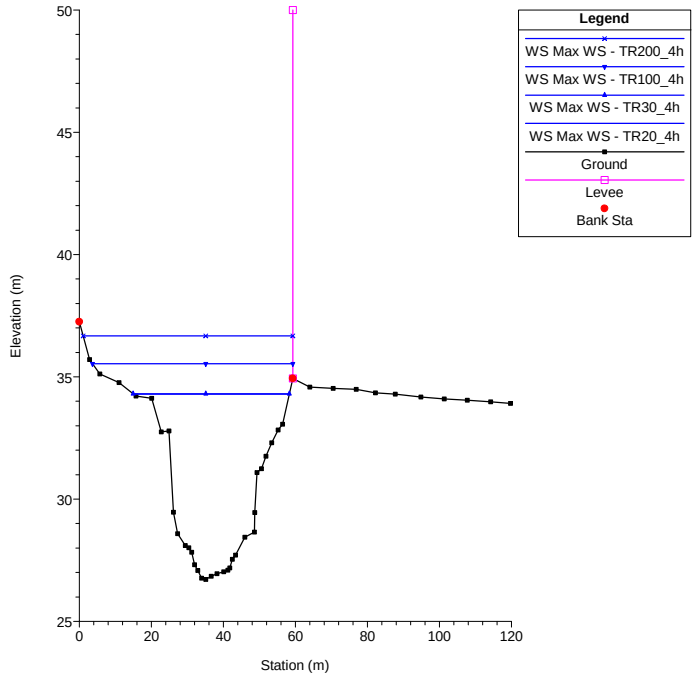


River = TORRENTE_OMBRONE Reach = OMBRONE_VALLE RS = 38 OM042PO

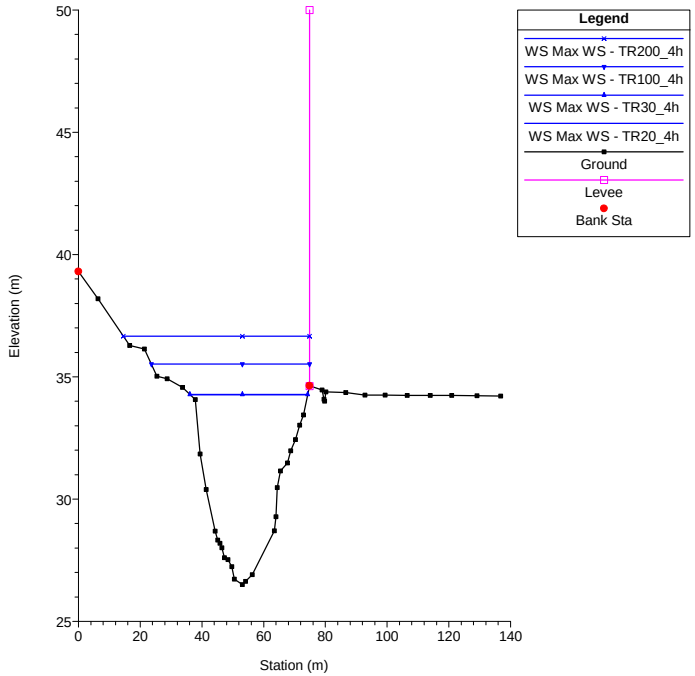

River = TORRENTE_OMBRONE Reach = OMBRONE_VALLE RS = 37 OM041PO

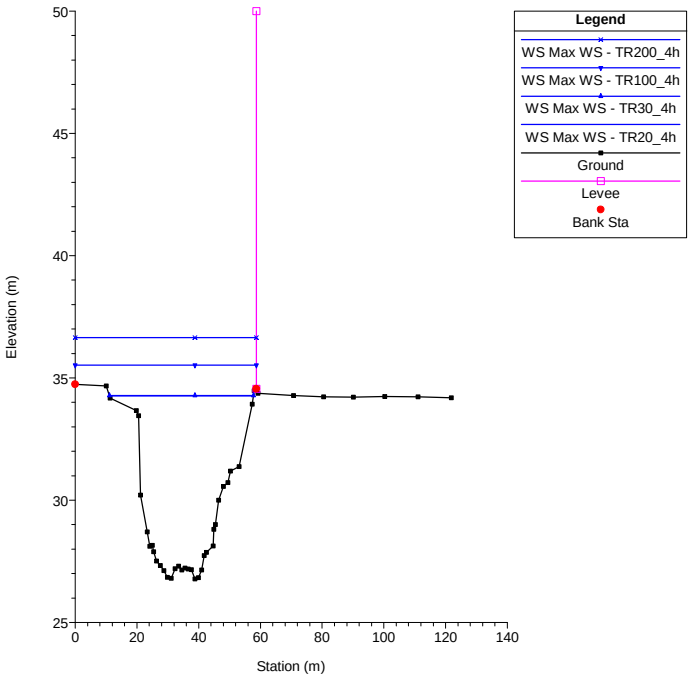


River = TORRENTE_OMBRONE Reach = OMBRONE_VALLE RS = 36 OM039PO

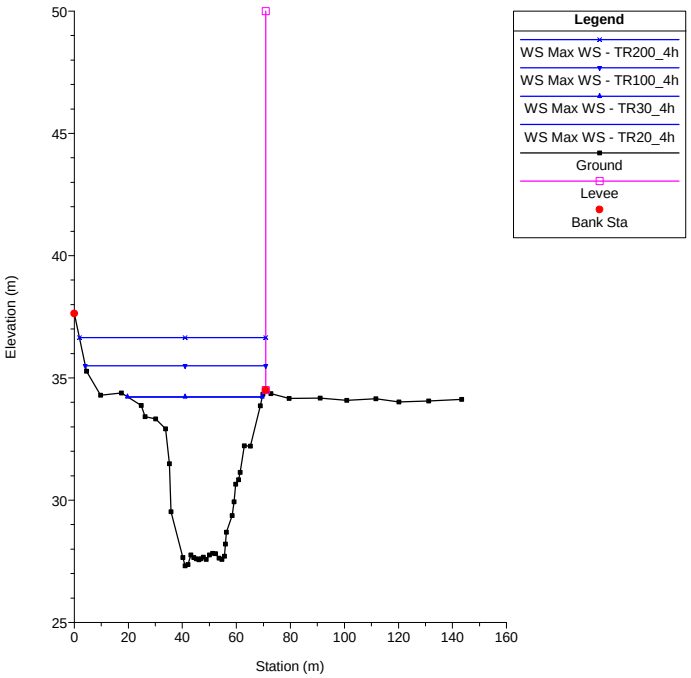


River = TORRENTE_OMBRONE Reach = OMBRONE_VALLE RS = 35 OM038PO

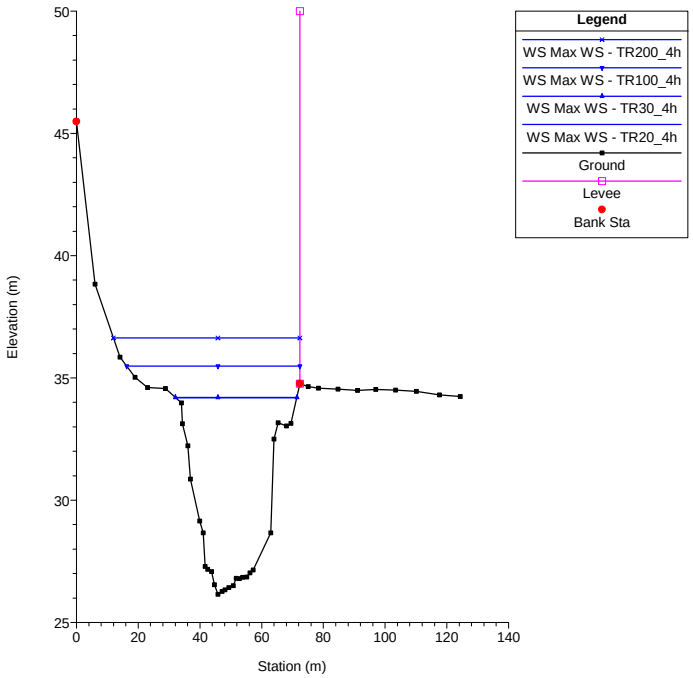


River = TORRENTE_OMBRONE Reach = OMBRONE_VALLE RS = 34 OM037PO

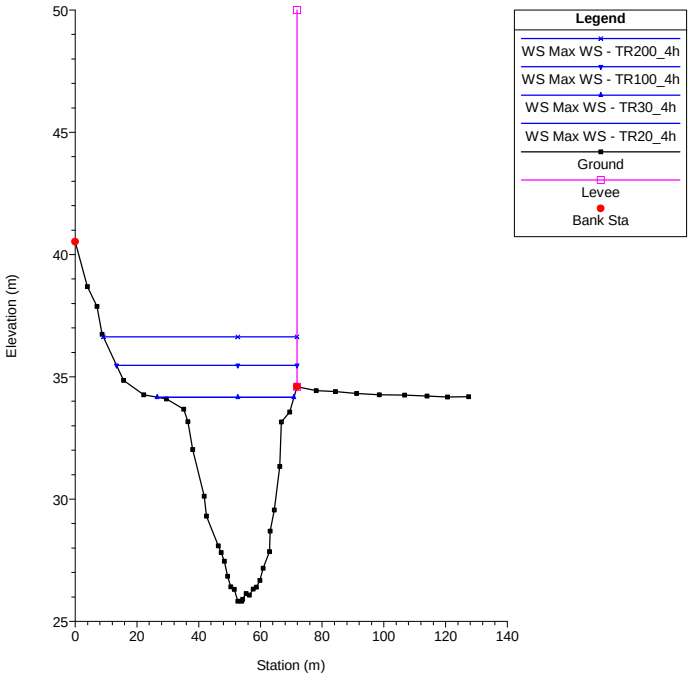


River = TORRENTE_OMBRONE Reach = OMBRONE_VALLE RS = 33 OM035PO

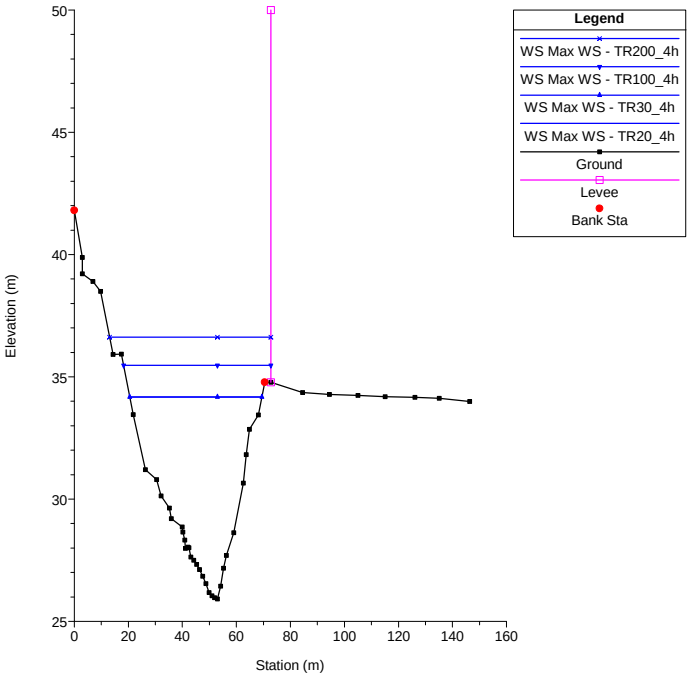


River = TORRENTE_OMBRONE Reach = OMBRONE_VALLE RS = 32 OM033PO

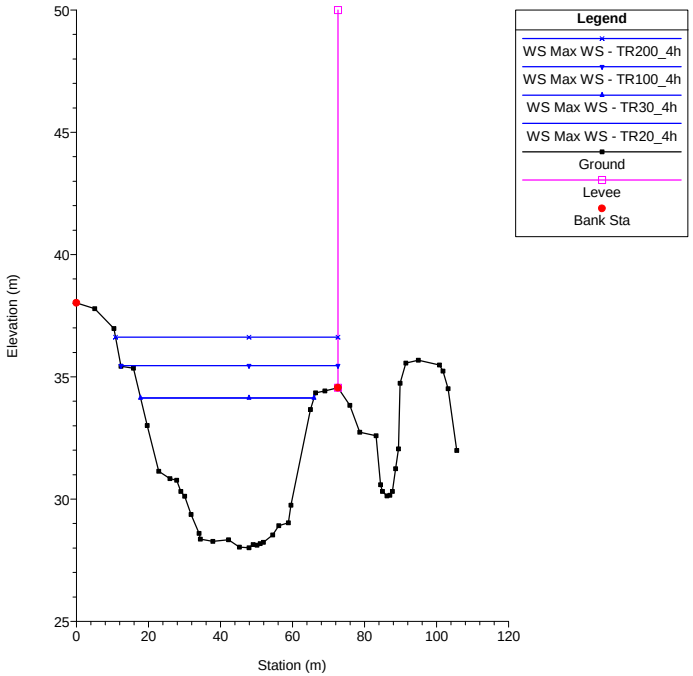

River = TORRENTE_OMBRONE Reach = OMBRONE_VALLE RS = 31 OM032PO

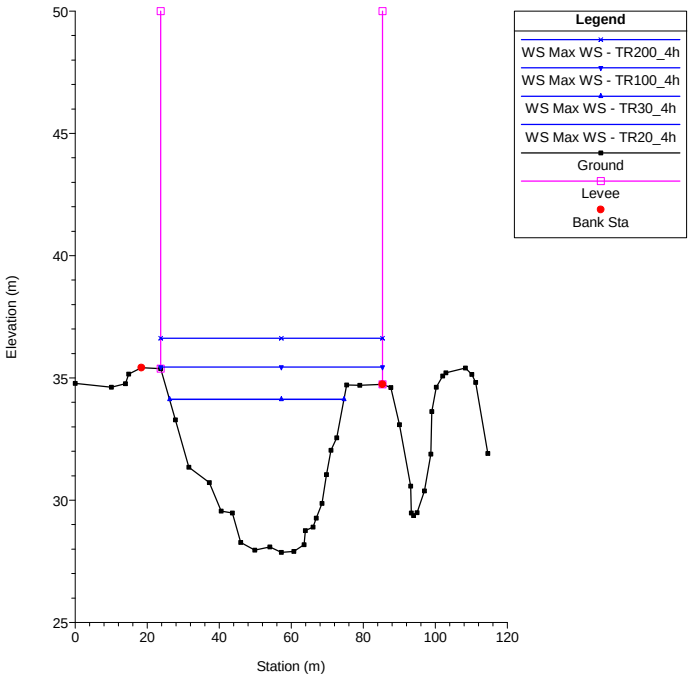


River = TORRENTE_OMBRONE Reach = OMBRONE_VALLE RS = 30 OM031PO

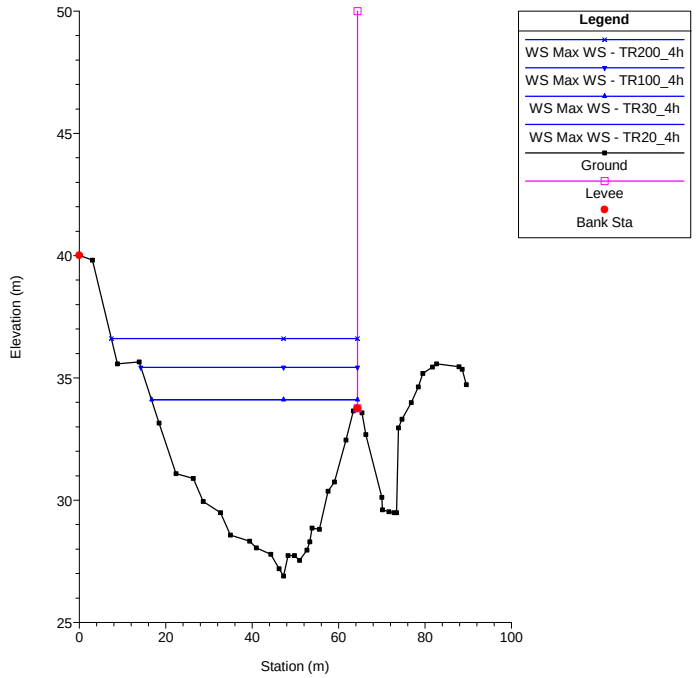


River = TORRENTE_OMBRONE Reach = OMBRONE_VALLE RS = 29 OM030PO

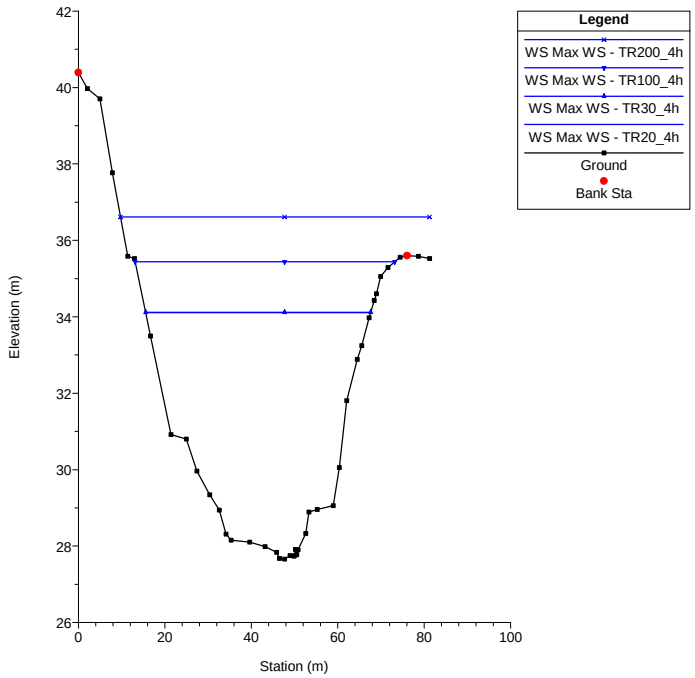


River = TORRENTE_OMBRONE Reach = OMBRONE_VALLE RS = 28 OM029PO

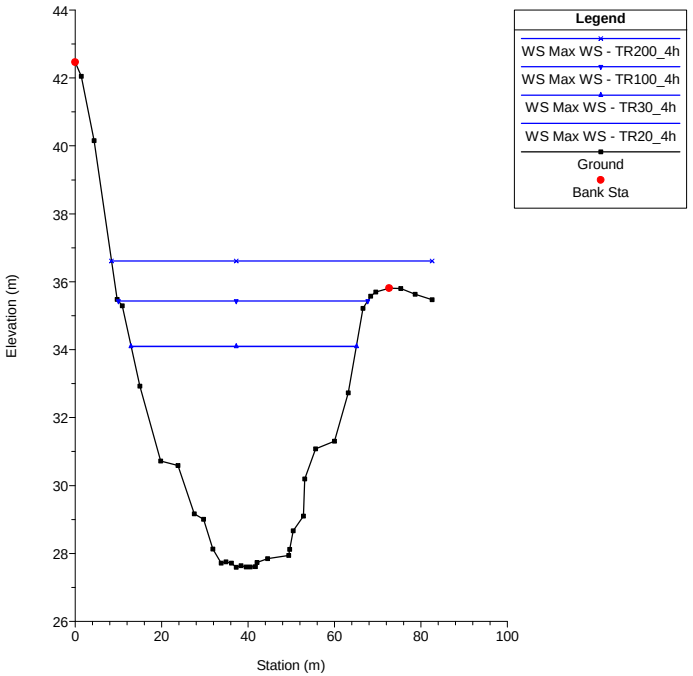


River = TORRENTE_OMBRONE Reach = OMBRONE_VALLE RS = 27 OM028PO

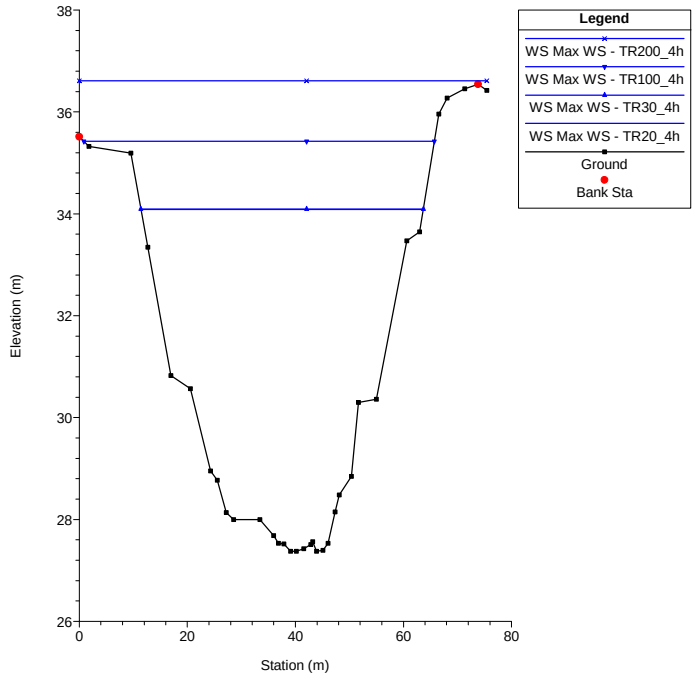


River = TORRENTE_OMBRONE Reach = OMBRONE_VALLE RS = 26 OM026PO

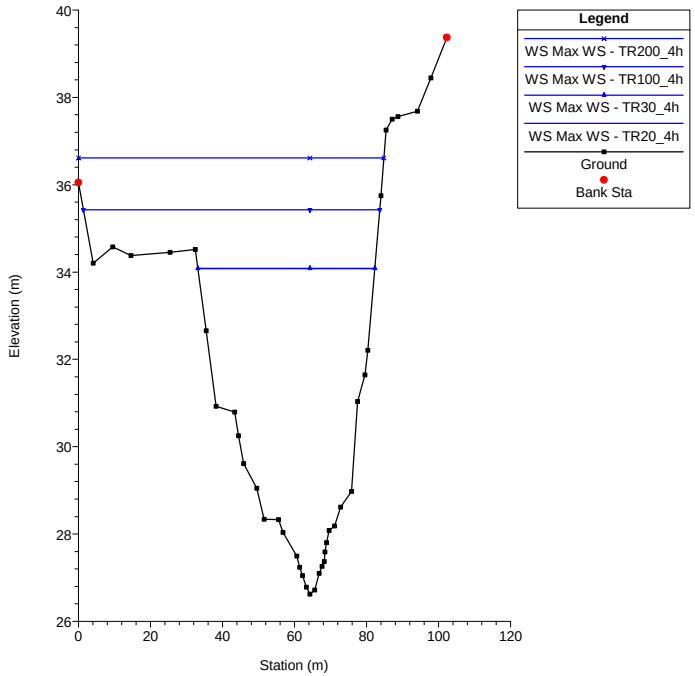

River = TORRENTE_OMBRONE Reach = OMBRONE_VALLE RS = 25 OM025PO

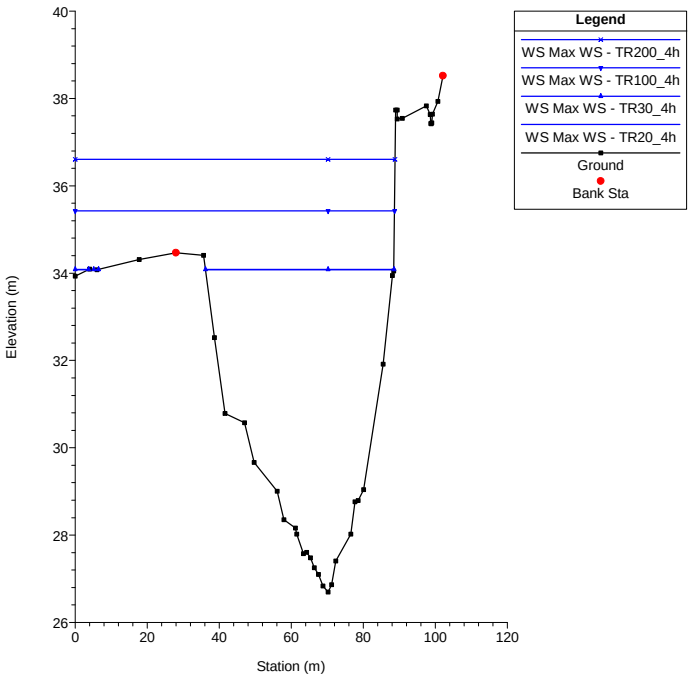


River = TORRENTE_OMBRONE Reach = OMBRONE_VALLE RS = 24 OM024PO

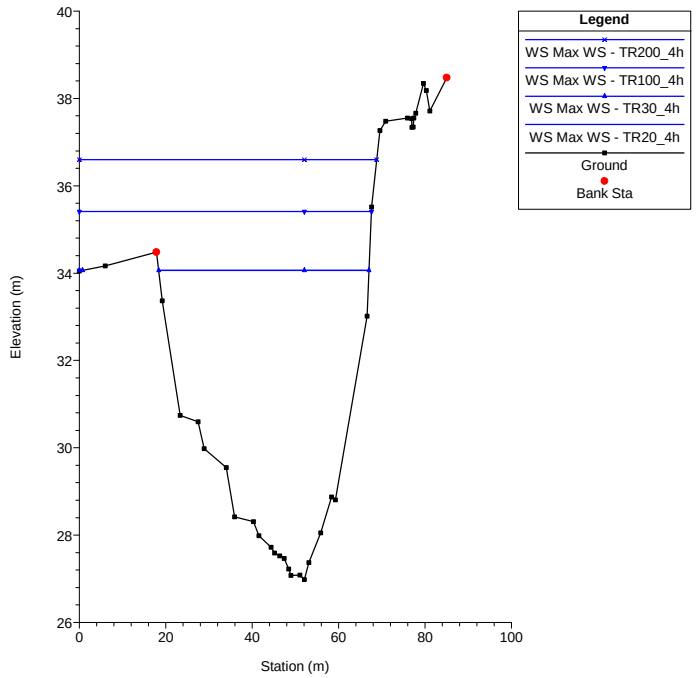


River = TORRENTE_OMBRONE Reach = OMBRONE_VALLE RS = 23 OM022PO

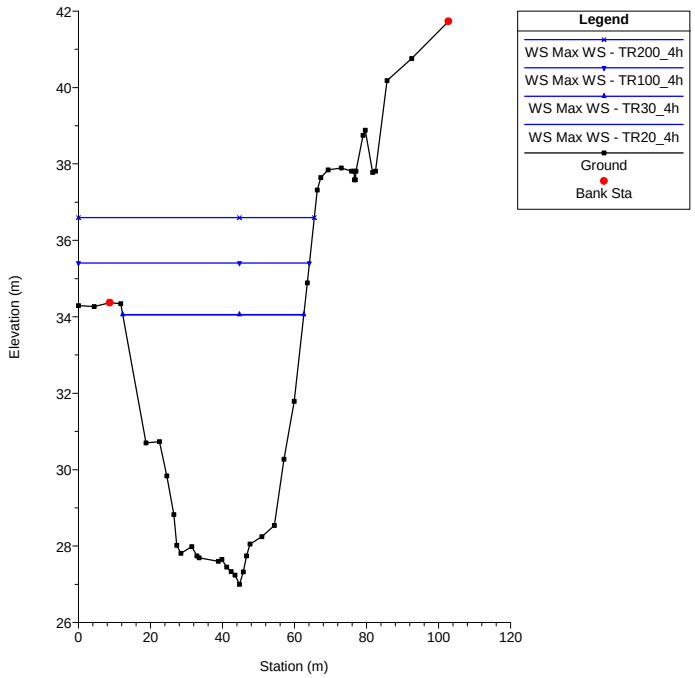


River = TORRENTE_OMBRONE Reach = OMBRONE_VALLE RS = 22 OM021PO

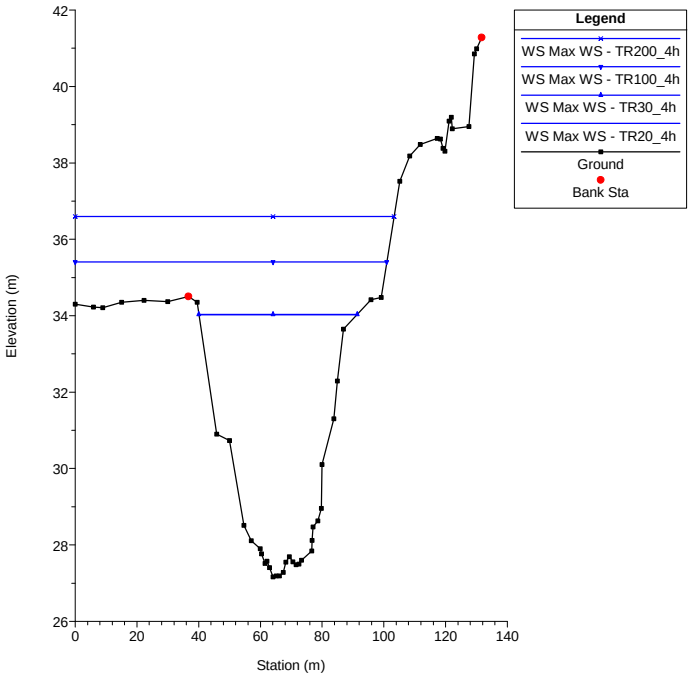


River = TORRENTE_OMBRONE Reach = OMBRONE_VALLE RS = 21 OM020PO

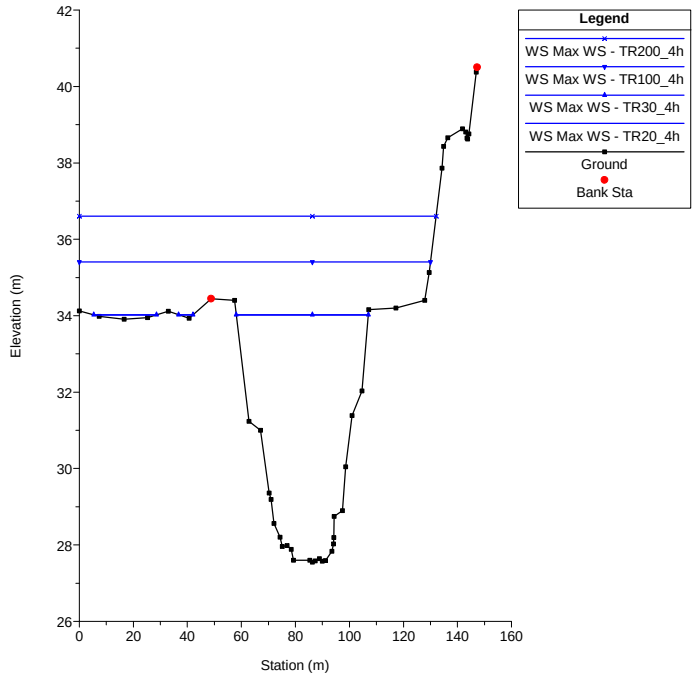


River = TORRENTE_OMBRONE Reach = OMBRONE_VALLE RS = 20 OM019PO

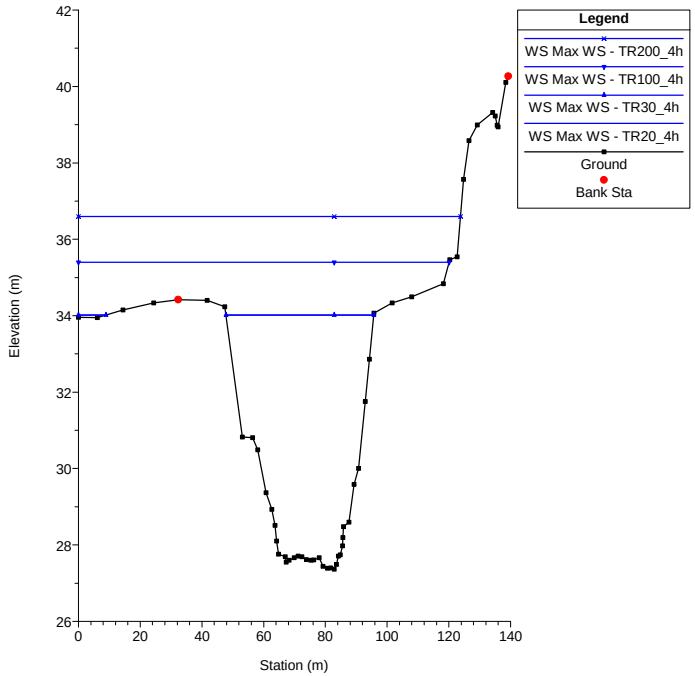

River = TORRENTE_OMBRONE Reach = OMBRONE_VALLE RS = 19 OM018PO

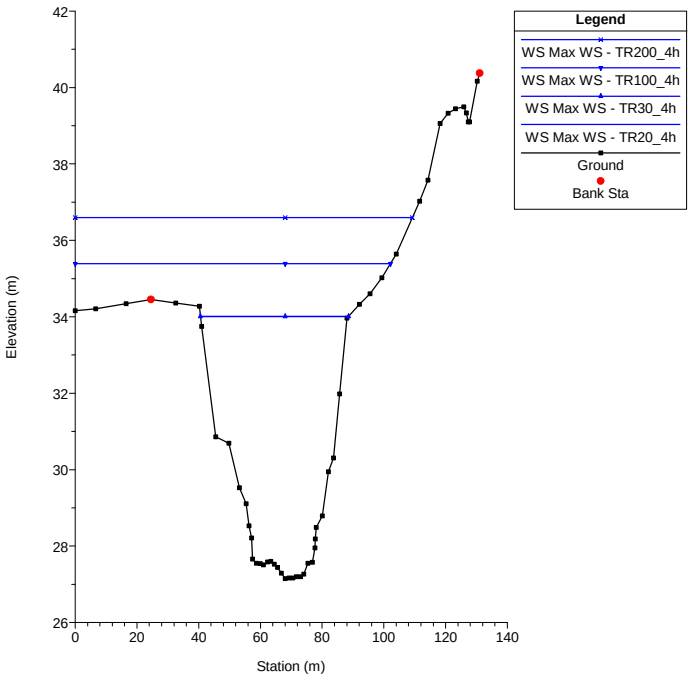


River = TORRENTE_OMBRONE Reach = OMBRONE_VALLE RS = 18 OM016PO

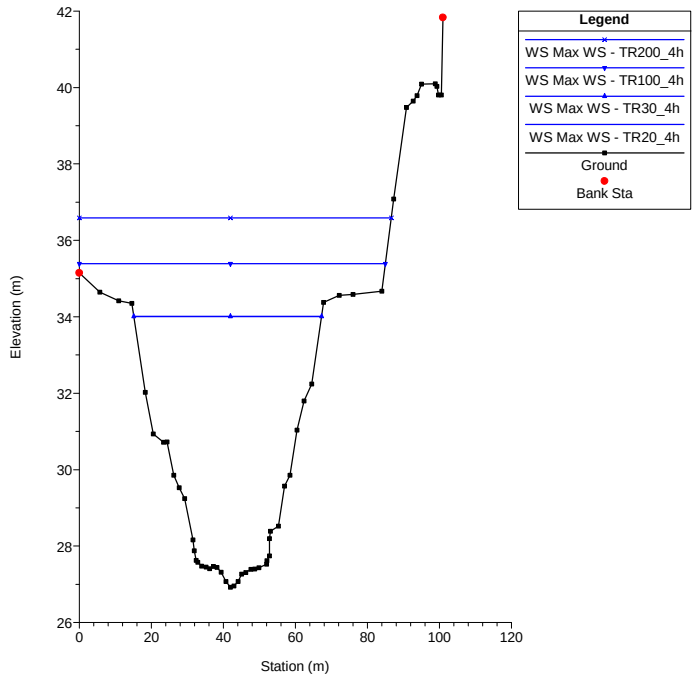


River = TORRENTE_OMBRONE Reach = OMBRONE_VALLE RS = 17 OM015PO

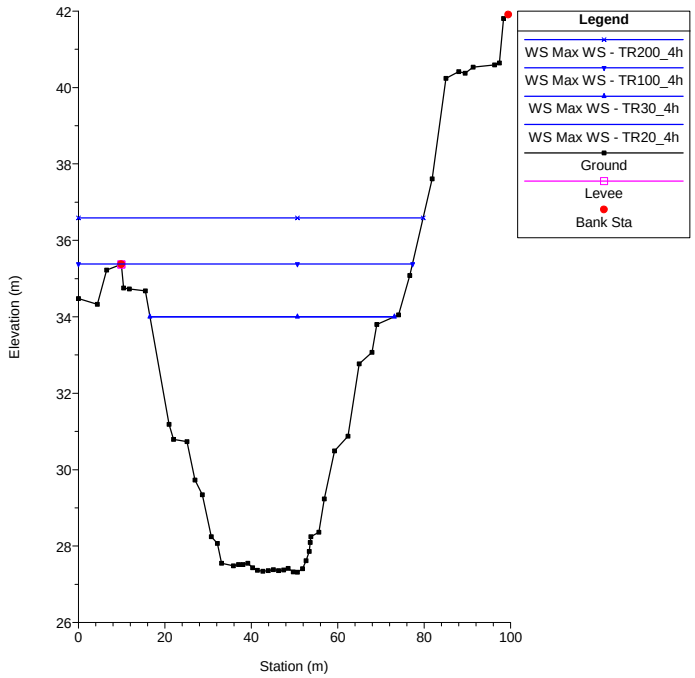


River = TORRENTE_OMBRONE Reach = OMBRONE_VALLE RS = 16 OM013PO

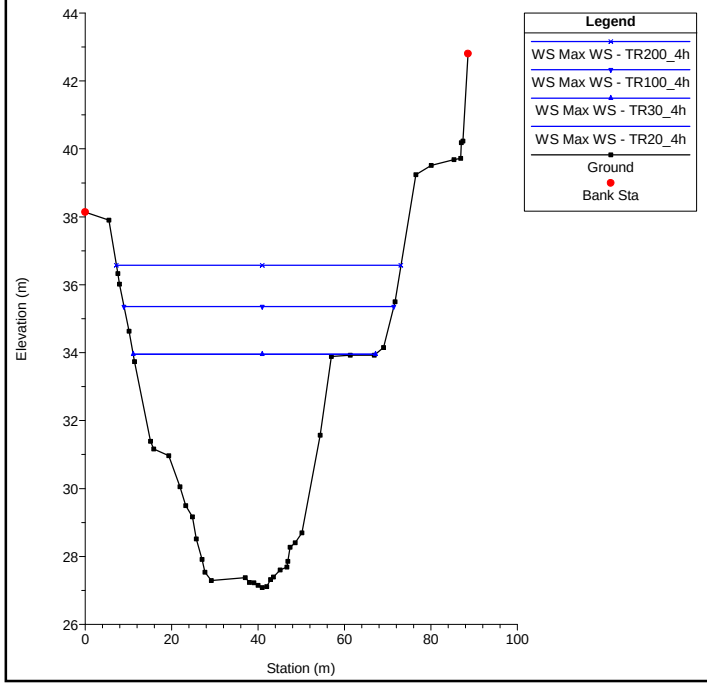


River = TORRENTE_OMBRONE Reach = OMBRONE_VALLE RS = 15 OM012PO

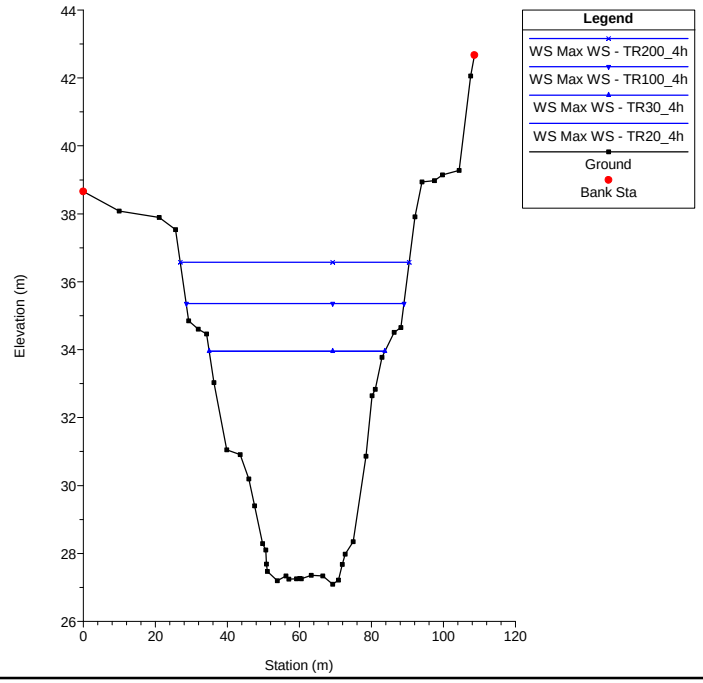


River = TORRENTE_OMBRONE Reach = OMBRONE_VALLE RS = 14 OM011PO

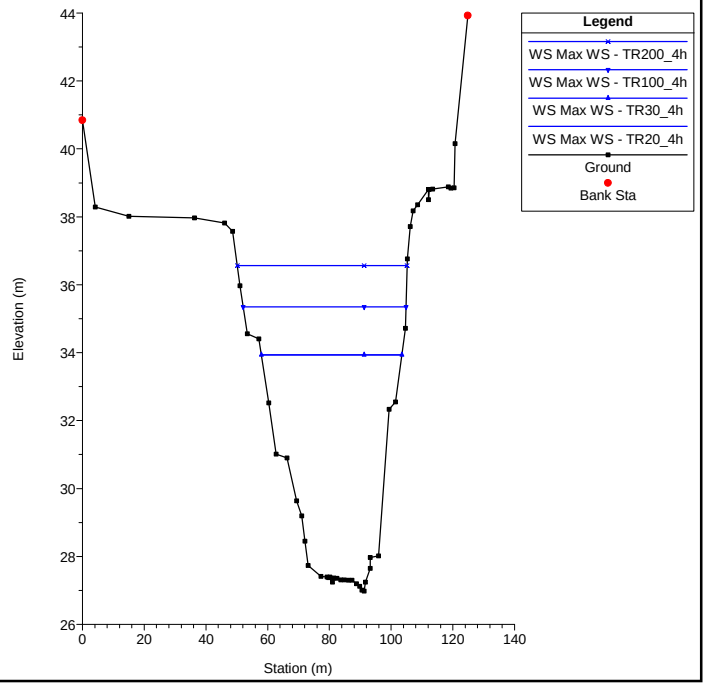

River = TORRENTE_OMBRONE Reach = OMBRONE_VALLE RS = 13 OM009PO

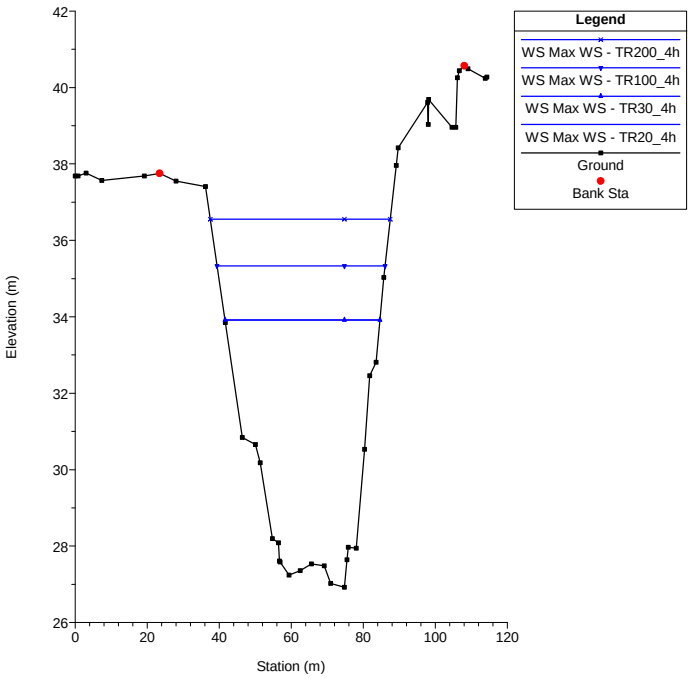


River = TORRENTE_OMBRONE Reach = OMBRONE_VALLE RS = 12 OM008PO

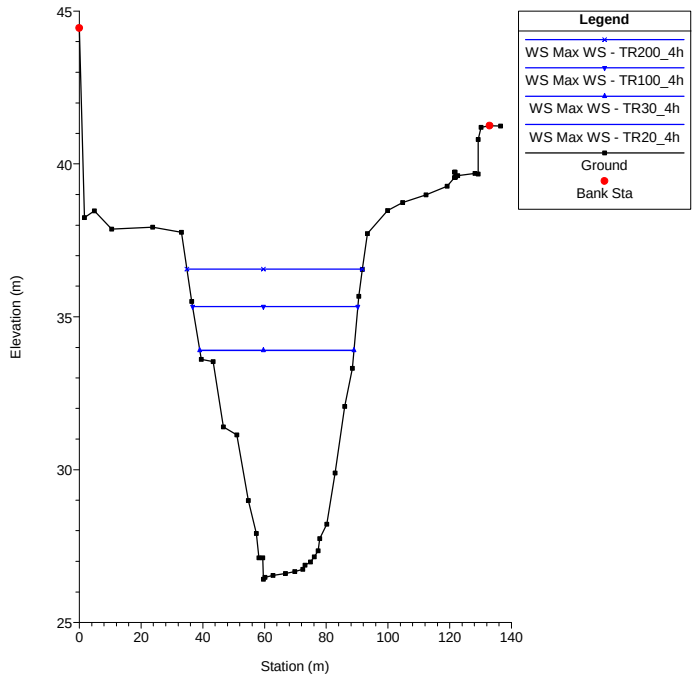


River = TORRENTE_OMBRONE Reach = OMBRONE_VALLE RS = 11 OM007PO

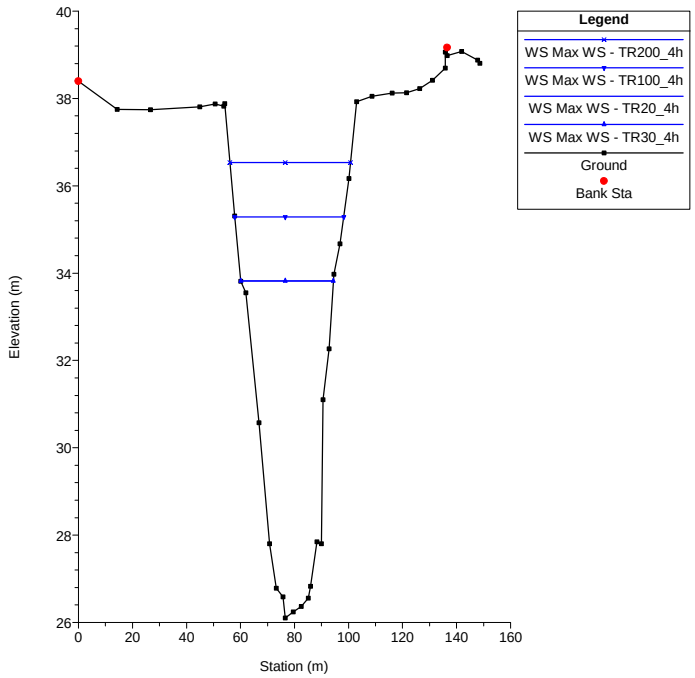


River = TORRENTE_OMBRONE Reach = OMBRONE_VALLE RS = 10 OM006_2PO - SEZIONE FILO MONTE ATTRAVERSAMENTO

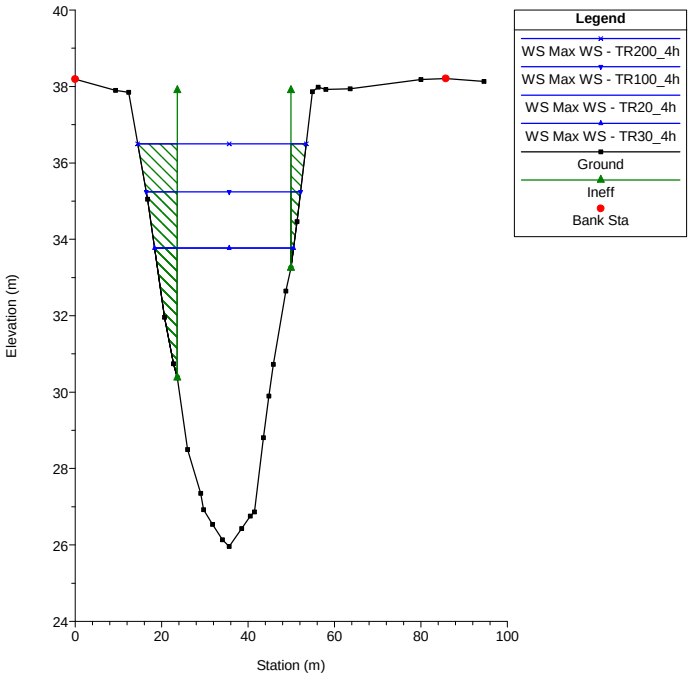


River = TORRENTE_OMBRONE Reach = OMBRONE_VALLE RS = 9 BR

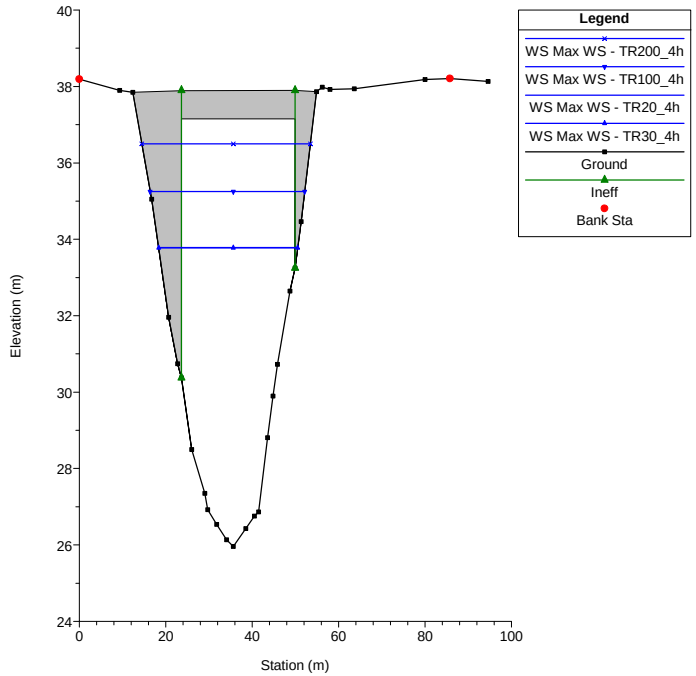


River = TORRENTE_OMBRONE Reach = OMBRONE_VALLE RS = 9 BR

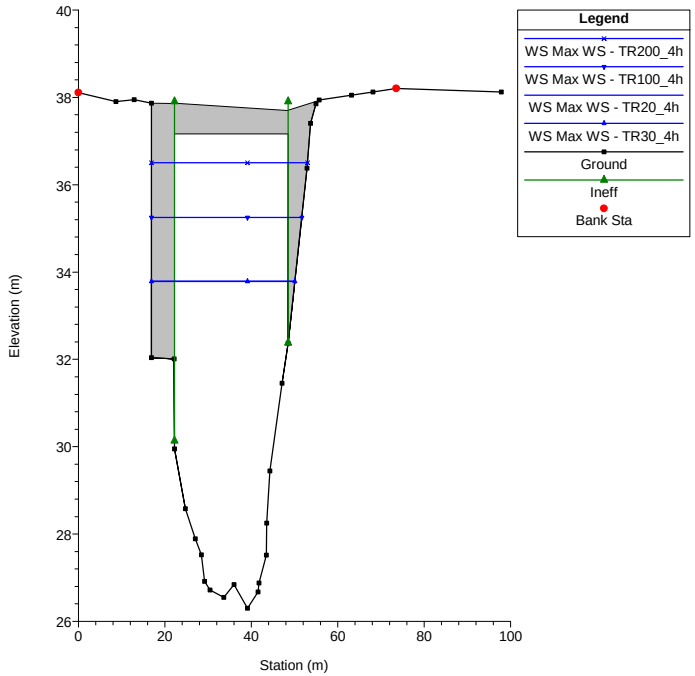

River = TORRENTE_OMBRONE Reach = OMBRONE_VALLE RS = 8 OM006PO - SEZIONE FILO VALLE ATTRAVERSAMENTO

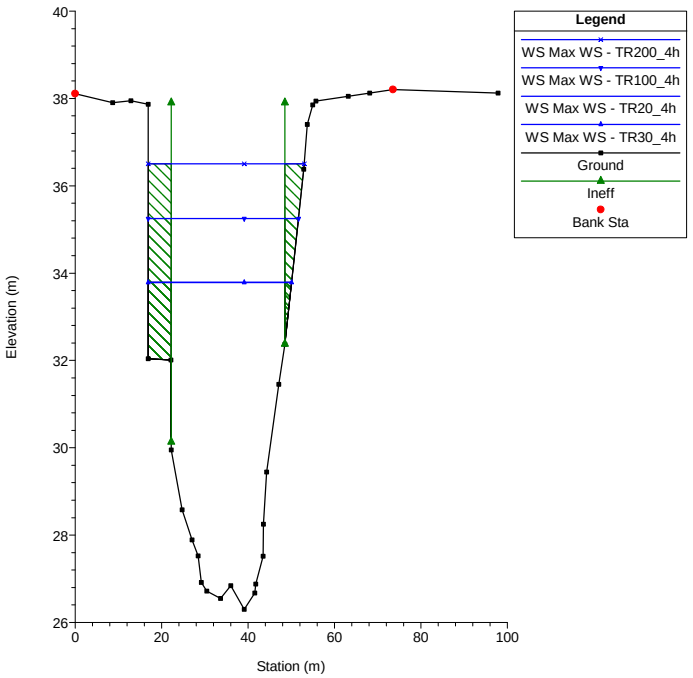


River = TORRENTE_OMBRONE Reach = OMBRONE_VALLE RS = 7 OM005PO - SEZIONE FILO MONTE ATTRAVERSAMENTO

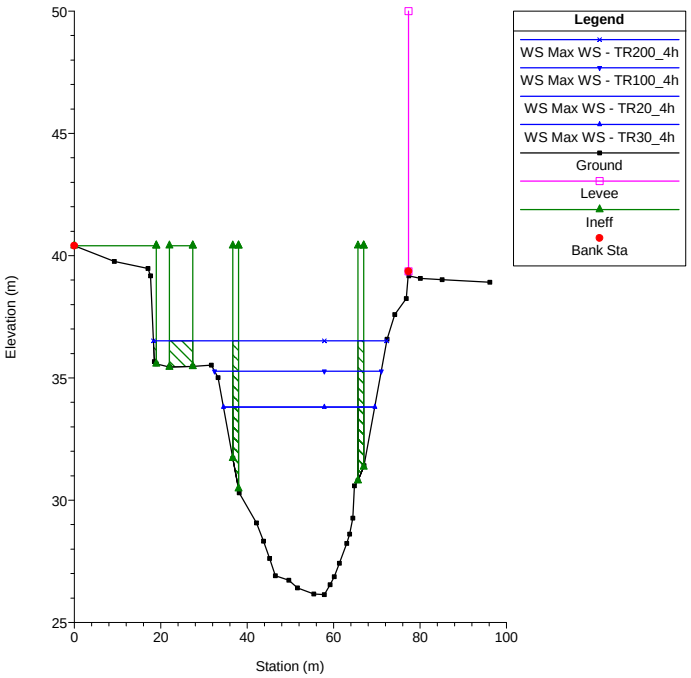


River = TORRENTE_OMBRONE Reach = OMBRONE_VALLE RS = 6 BR

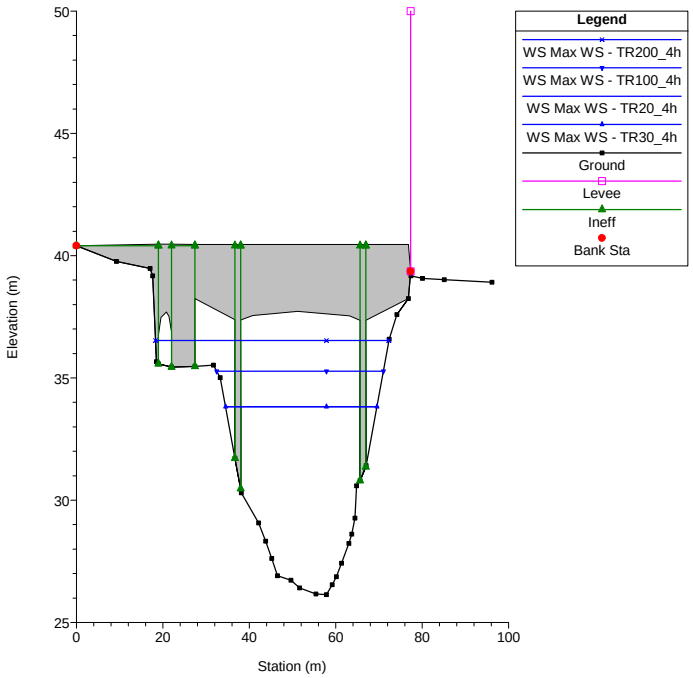


River = TORRENTE_OMBRONE Reach = OMBRONE_VALLE RS = 6 BR

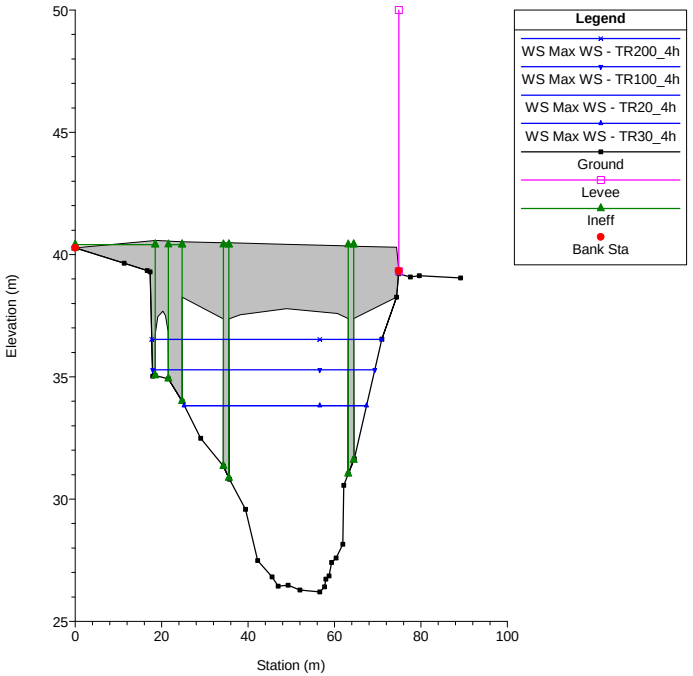


River = TORRENTE_OMBRONE Reach = OMBRONE_VALLE RS = 5 OM004PO - SEZIONE FILO VALLE ATTRAVERSAMENTO

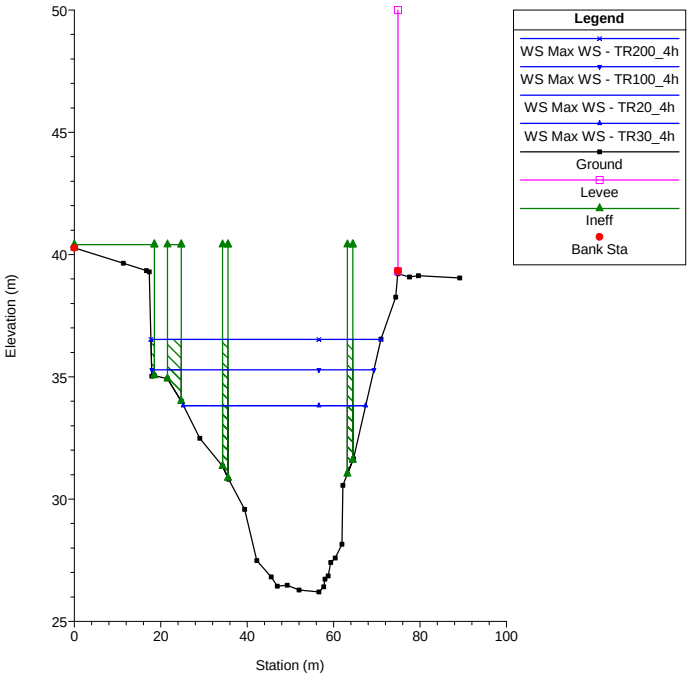


River = TORRENTE_OMBRONE Reach = OMBRONE_VALLE RS = 4 OM003_2PO - SEZIONE FILO MONTE ATTRAVERSAMENTO

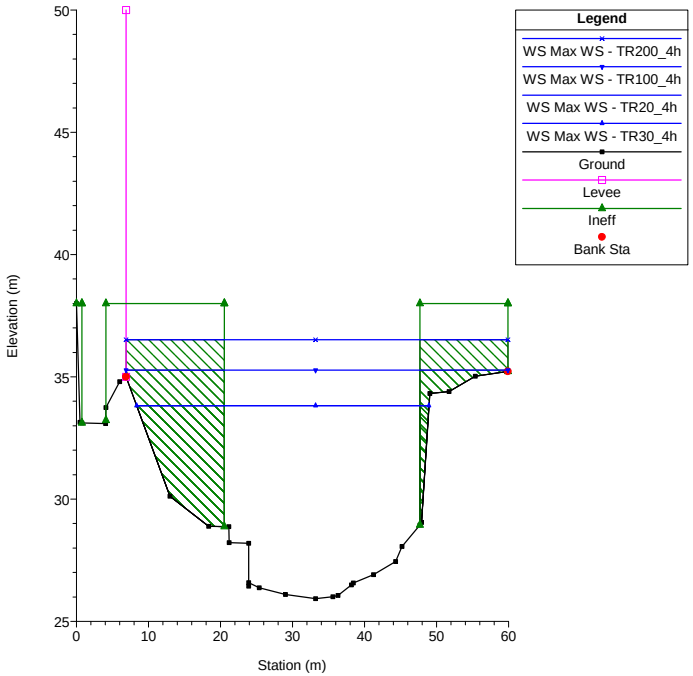

River = TORRENTE_OMBRONE Reach = OMBRONE_VALLE RS = 3 BR

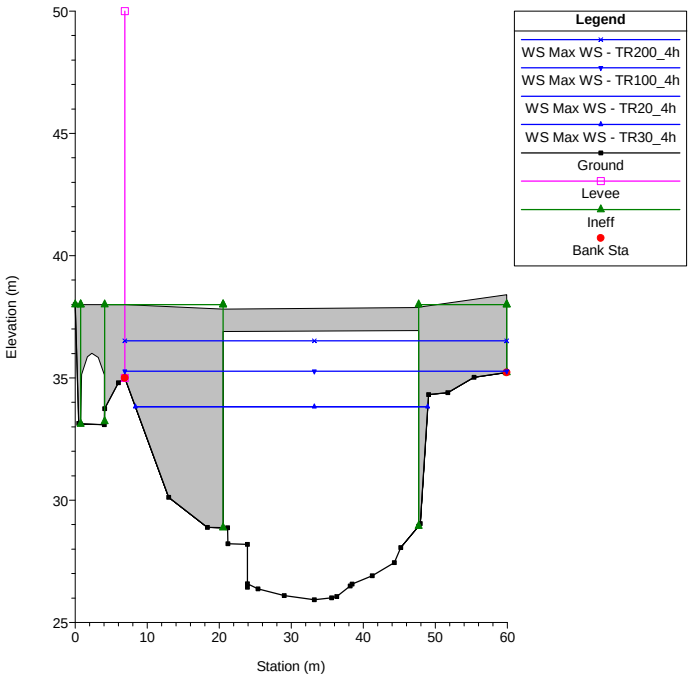


River = TORRENTE_OMBRONE Reach = OMBRONE_VALLE RS = 3 BR

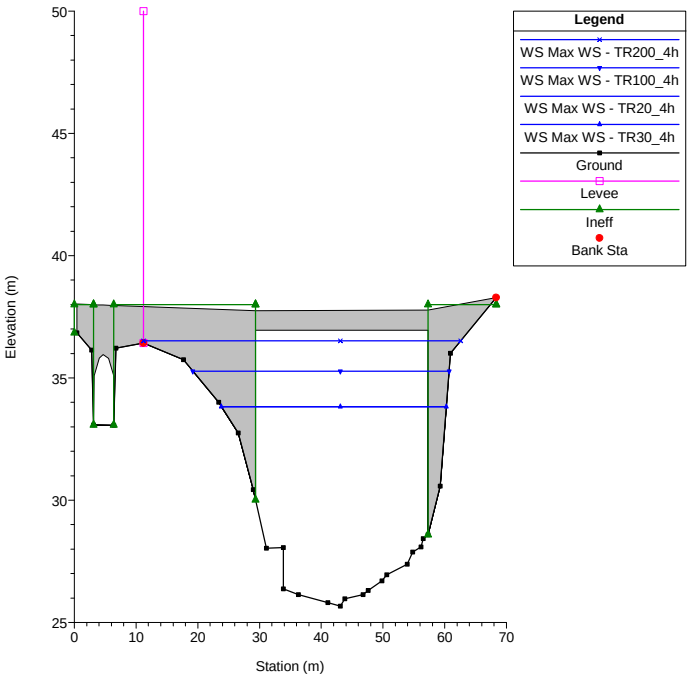


River = TORRENTE_OMBRONE Reach = OMBRONE_VALLE RS = 2 OM003PO - SEZIONE FILO VALLE ATTRAVERSAMENTO

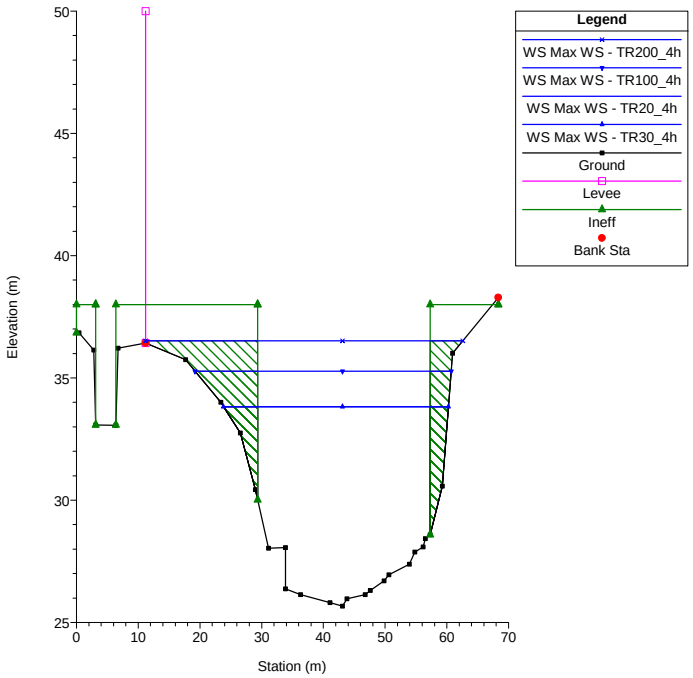


River = TORRENTE_OMBRONE Reach = OMBRONE_VALLE RS = 1 OM002PO

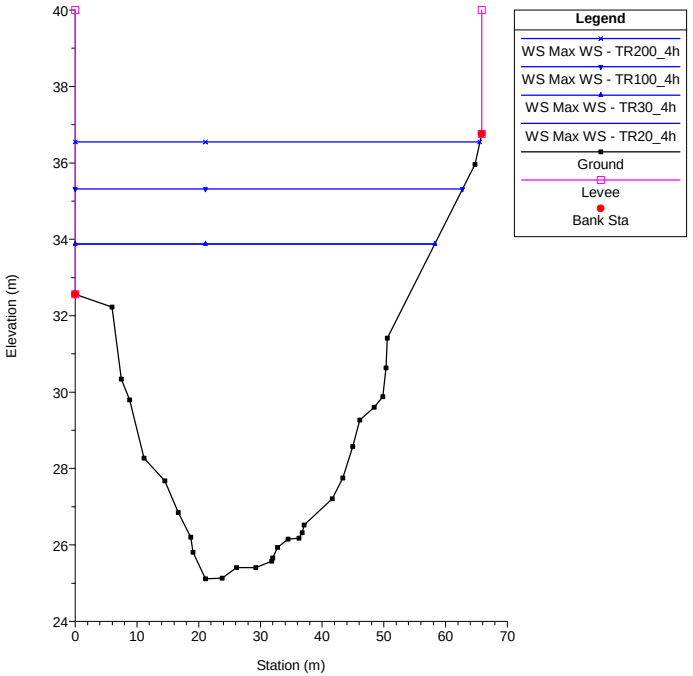

River = TORRENTE_OMBRONE Reach = TORRENTE_OMBRONE RS = 245 OM280_NR

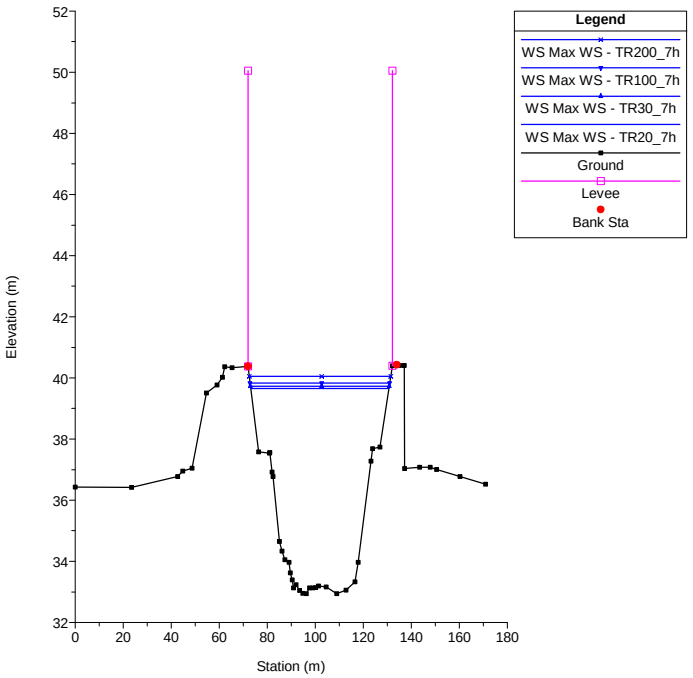


River = TORRENTE_OMBRONE Reach = TORRENTE_OMBRONE RS = 244 OM280_NR

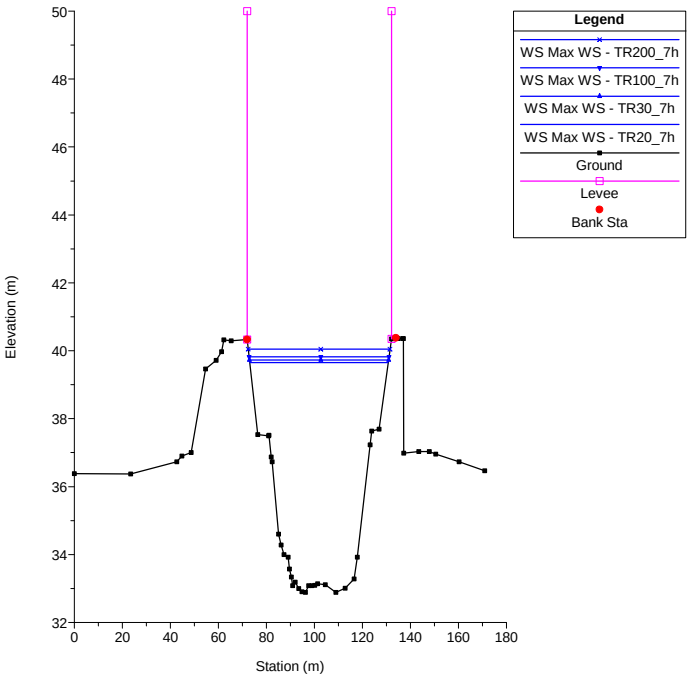


River = TORRENTE_OMBRONE Reach = TORRENTE_OMBRONE RS = 243 OM279_NR

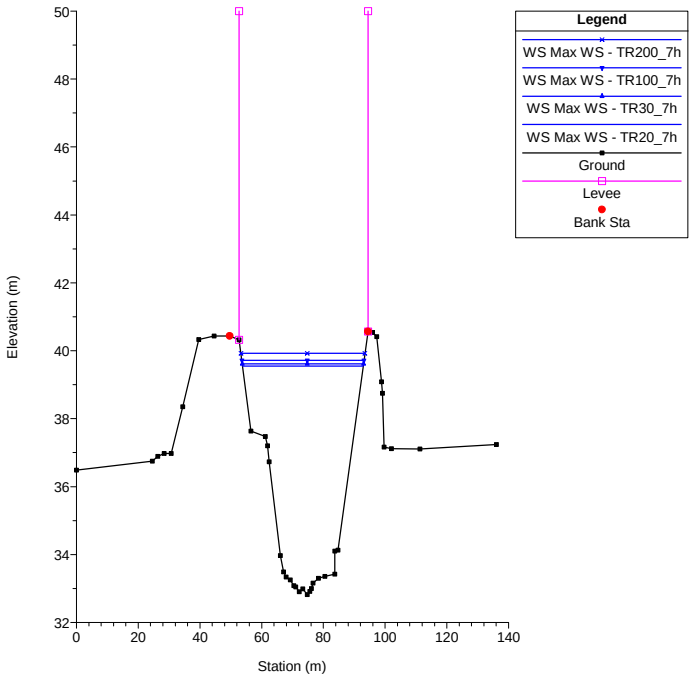


River = TORRENTE_OMBRONE Reach = TORRENTE_OMBRONE RS = 241 OM277_NR

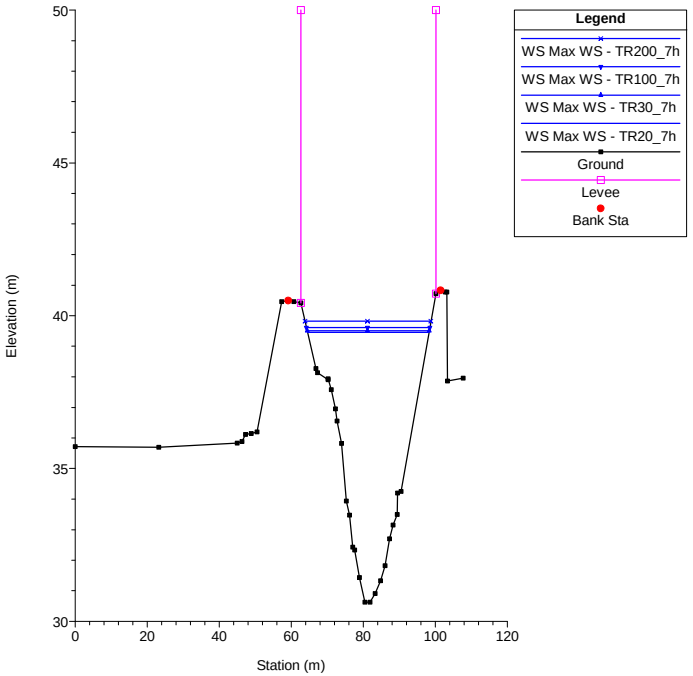


River = TORRENTE_OMBRONE Reach = TORRENTE_OMBRONE RS = 238 OM274_NR

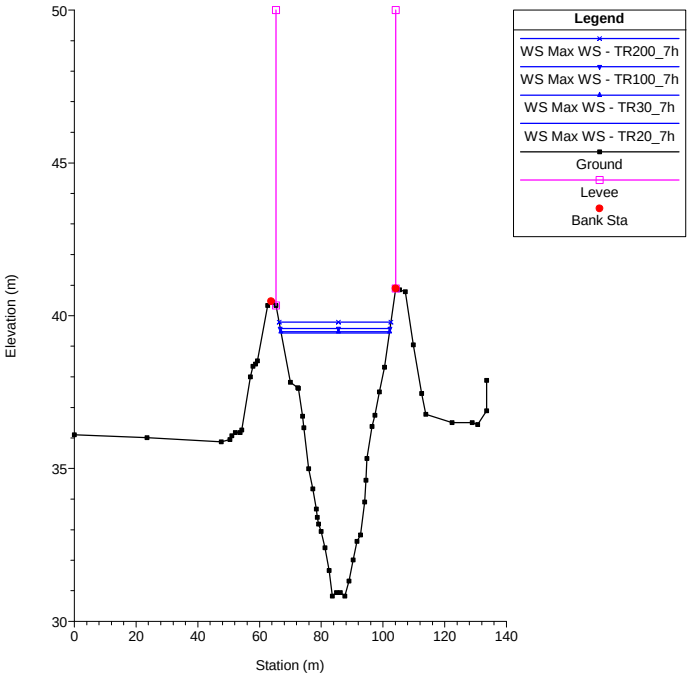


River = TORRENTE_OMBRONE Reach = TORRENTE_OMBRONE RS = 237 OM273_NR

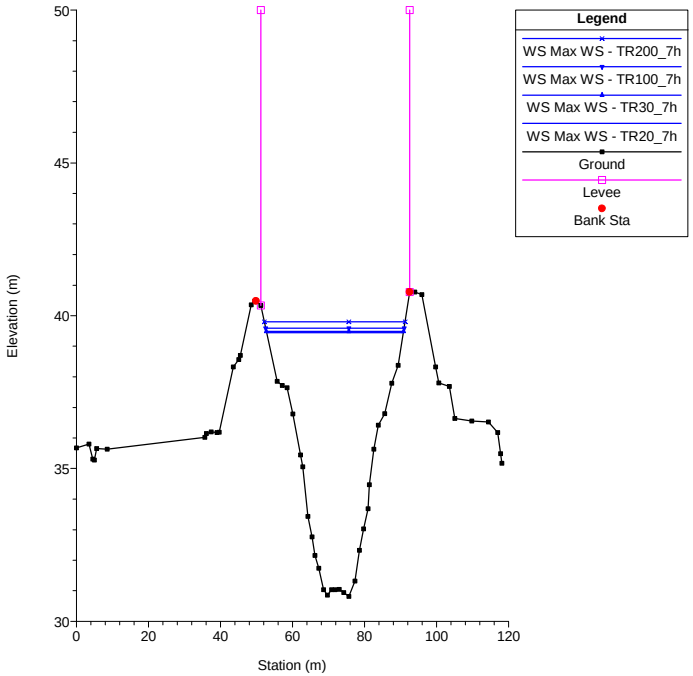

River = TORRENTE_OMBRONE Reach = TORRENTE_OMBRONE RS = 222 OM258_NR

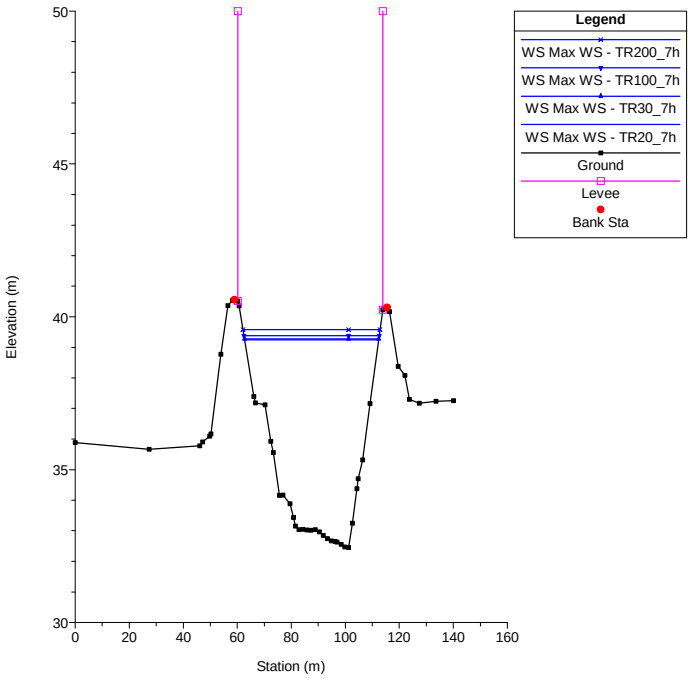


River = TORRENTE_OMBRONE Reach = TORRENTE_OMBRONE RS = 221 OM257_NR

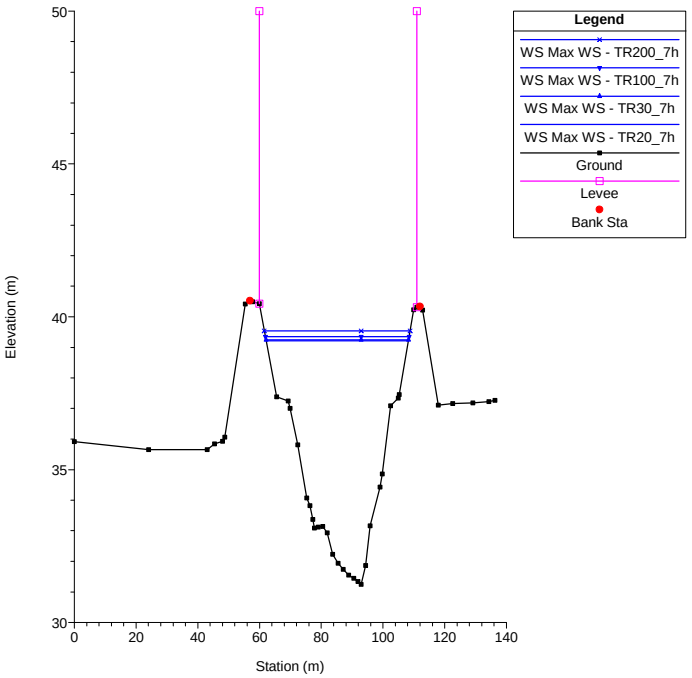


River = TORRENTE_OMBRONE Reach = TORRENTE_OMBRONE RS = 220 OM256_NR

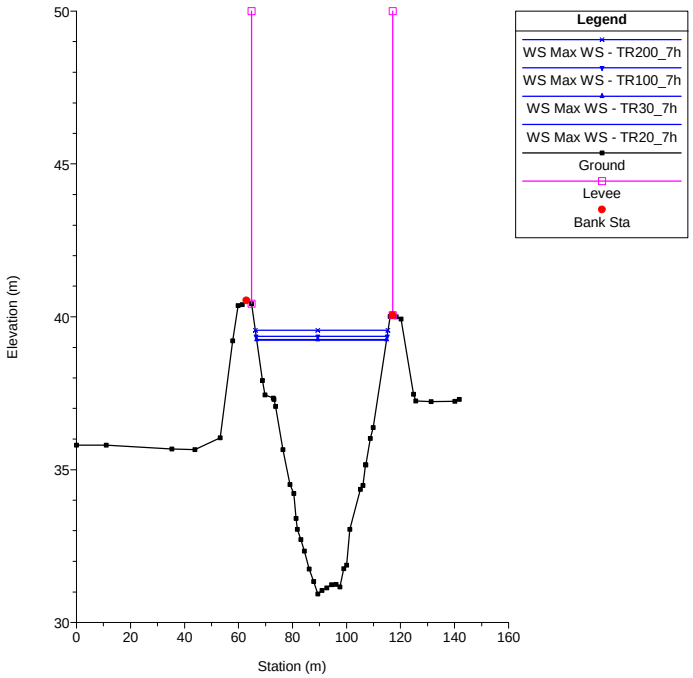


River = TORRENTE_OMBRONE Reach = TORRENTE_OMBRONE RS = 219 OM255_NR

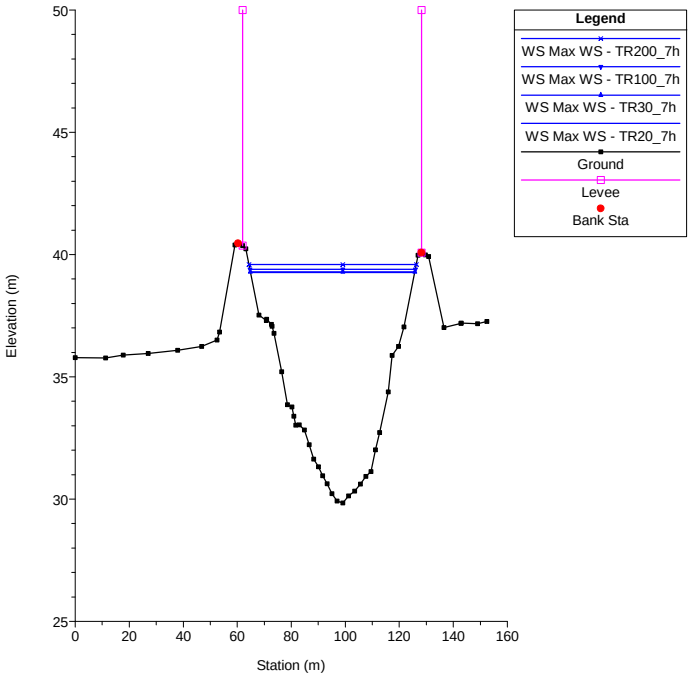


River = TORRENTE_OMBRONE Reach = TORRENTE_OMBRONE RS = 218 OM254_NR

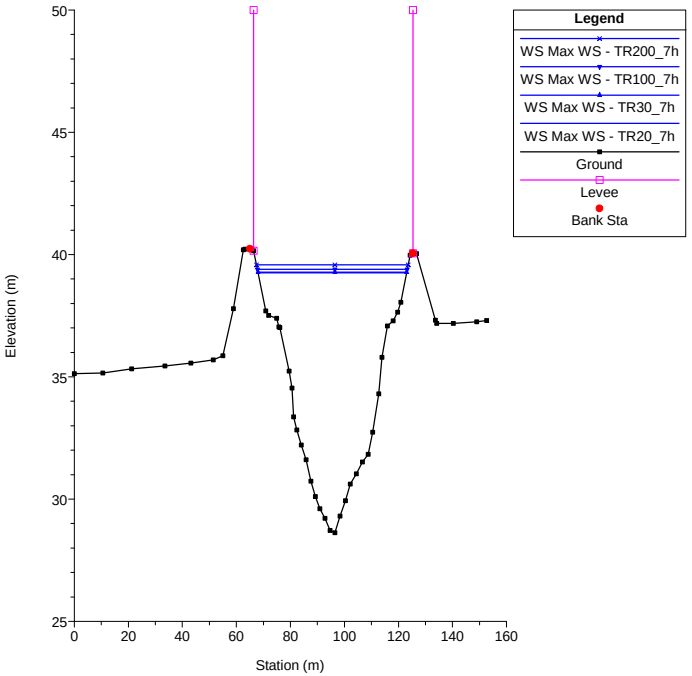


River = TORRENTE_OMBRONE Reach = TORRENTE_OMBRONE RS = 216 OM252_NR

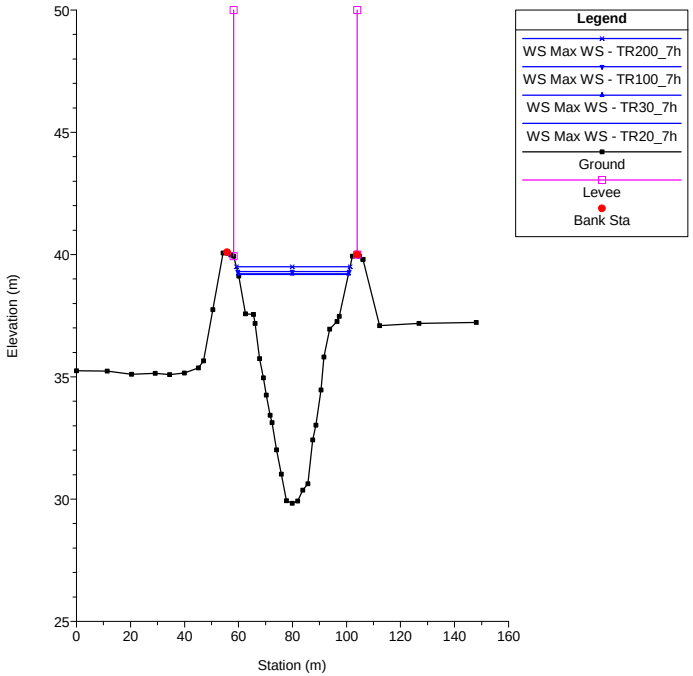

River = TORRENTE_OMBRONE Reach = TORRENTE_OMBRONE RS = 236 OM272_NR

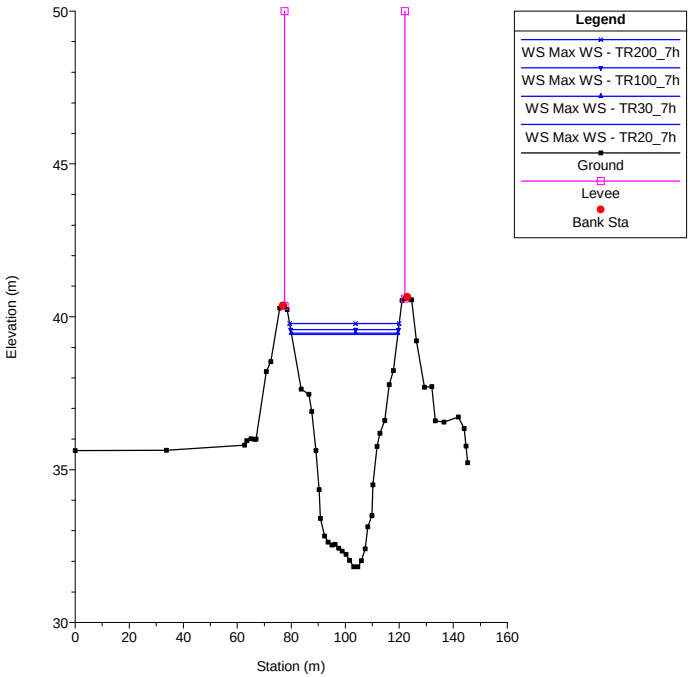


River = TORRENTE_OMBRONE Reach = TORRENTE_OMBRONE RS = 235 OM271_NR

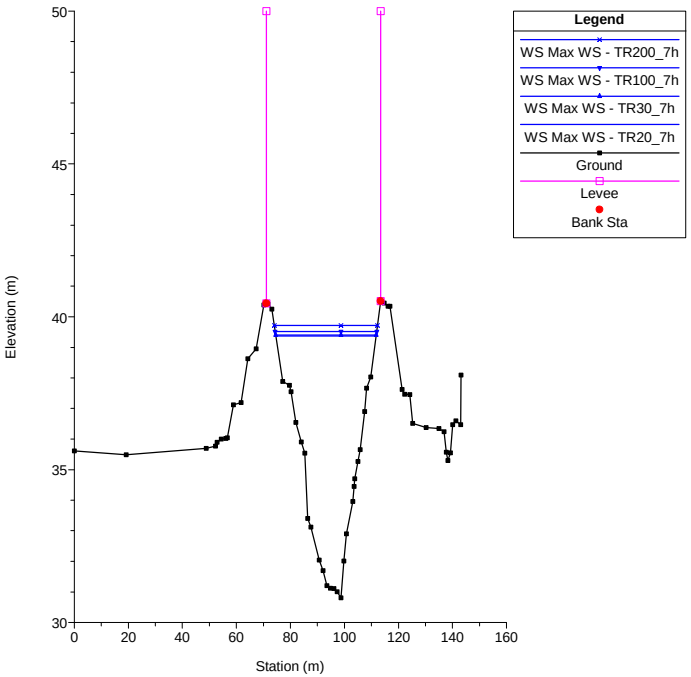


River = TORRENTE_OMBRONE Reach = TORRENTE_OMBRONE RS = 233 OM269_NR

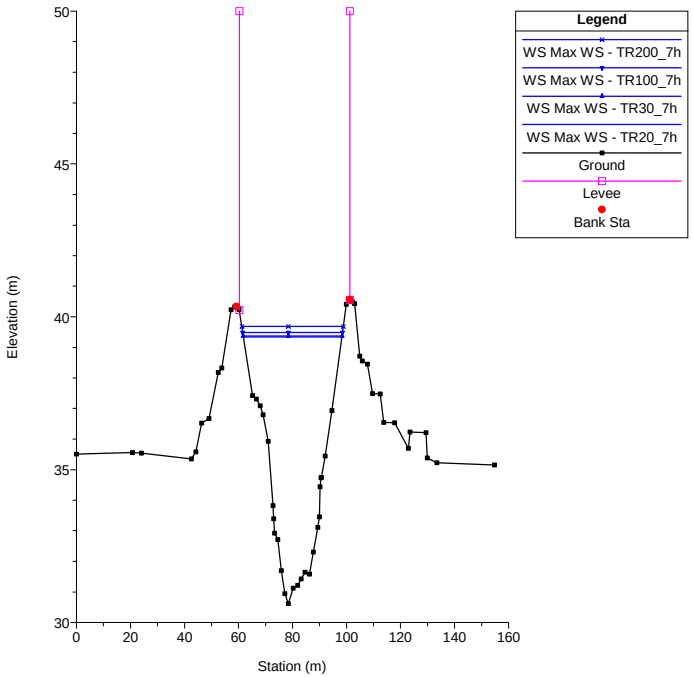


River = TORRENTE_OMBRONE Reach = TORRENTE_OMBRONE RS = 232 OM267_2_NR

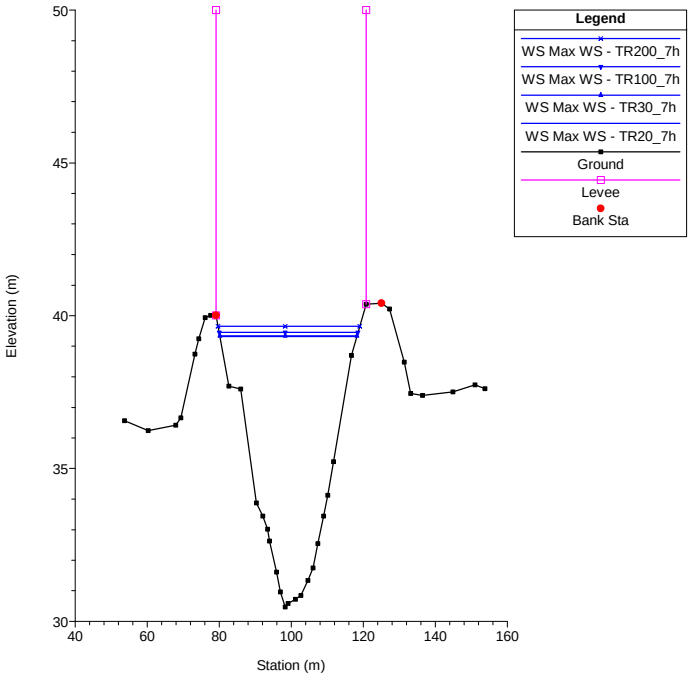


River = TORRENTE_OMBRONE Reach = TORRENTE_OMBRONE RS = 231.5 BR

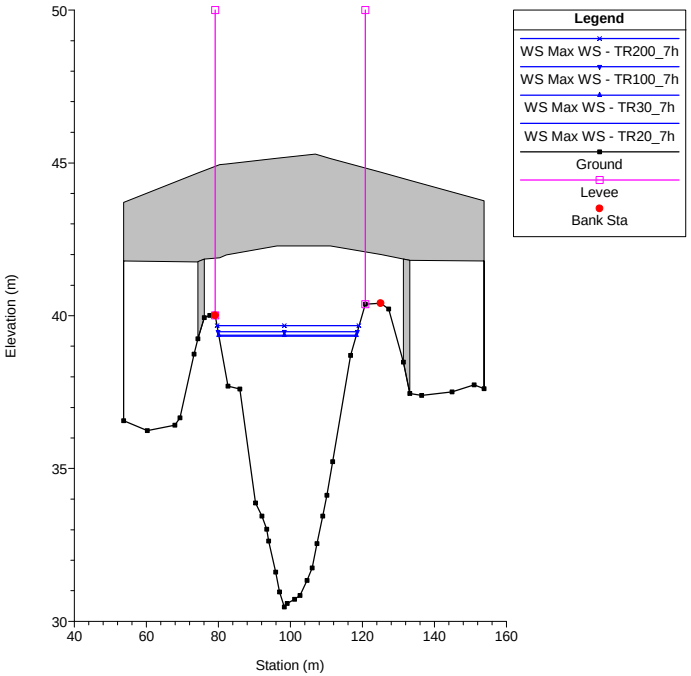


River = TORRENTE_OMBRONE Reach = TORRENTE_OMBRONE RS = 231.5 BR

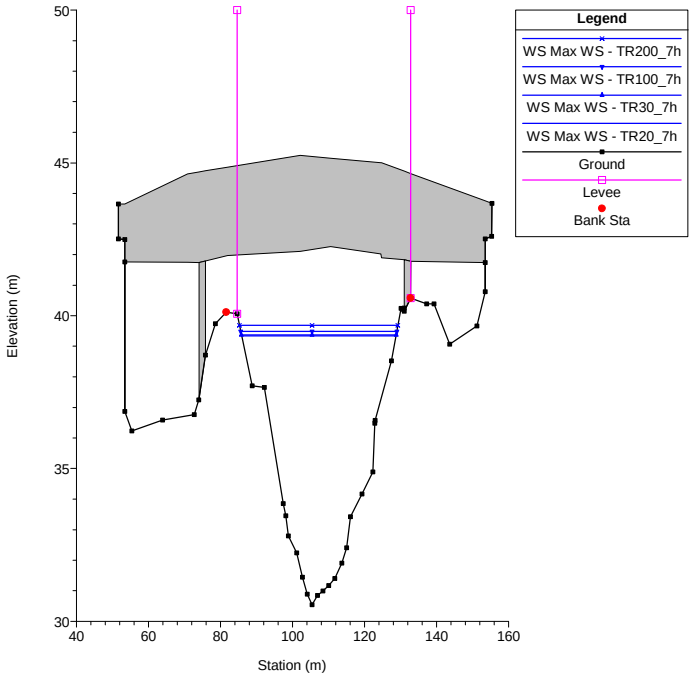

River = TORRENTE_OMBRONE Reach = TORRENTE_OMBRONE RS = 231 OM267_NR

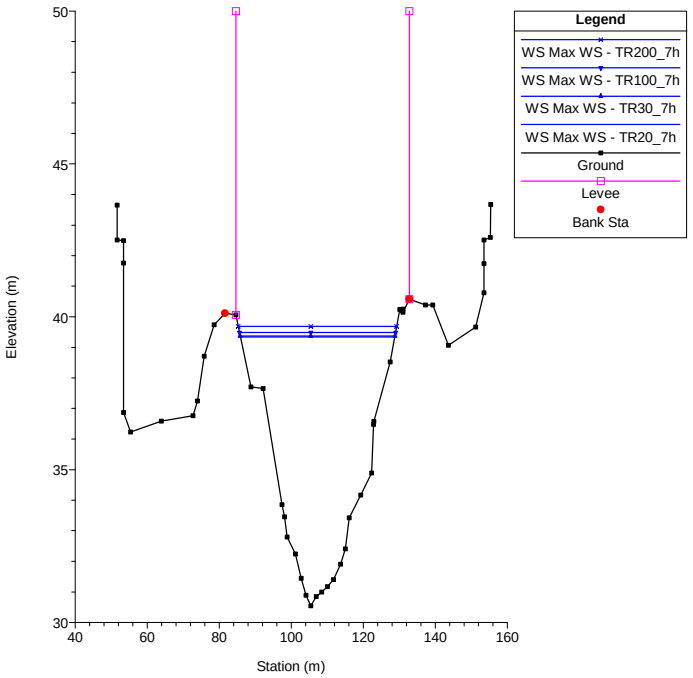


River = TORRENTE_OMBRONE Reach = TORRENTE_OMBRONE RS = 230 OM266_NR

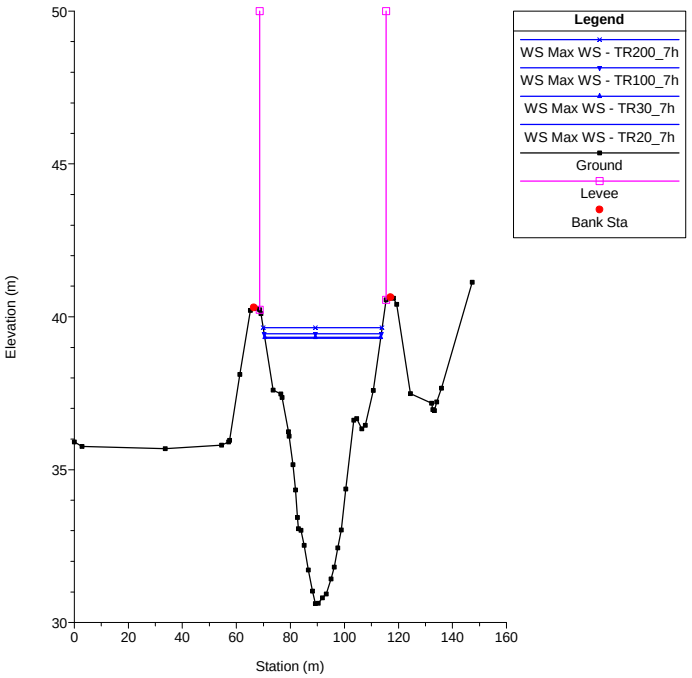


River = TORRENTE_OMBRONE Reach = TORRENTE_OMBRONE RS = 227 OM263_NR

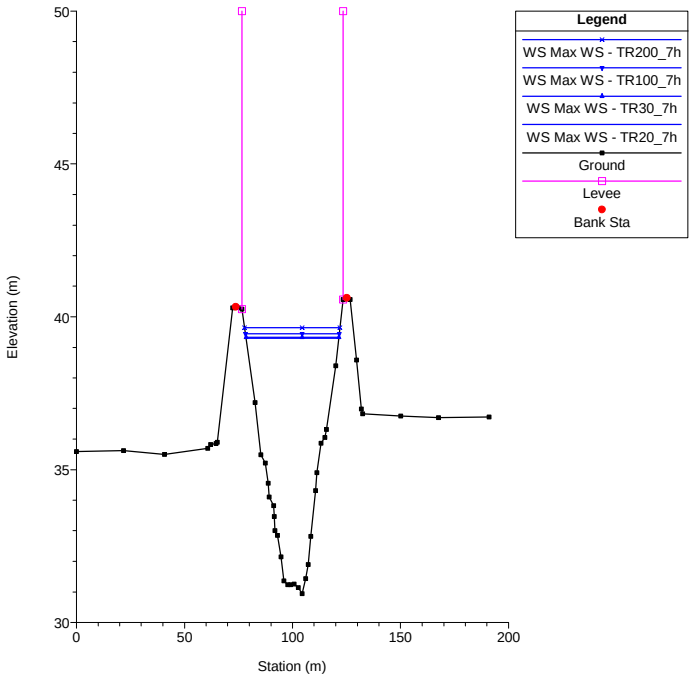


River = TORRENTE_OMBRONE Reach = TORRENTE_OMBRONE RS = 226 OM262_NR

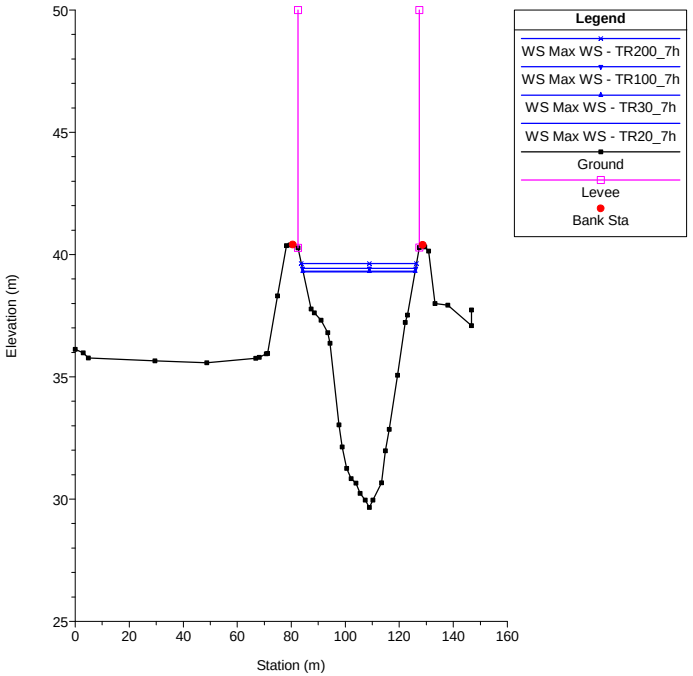


River = TORRENTE_OMBRONE Reach = TORRENTE_OMBRONE RS = 225 OM261_NR

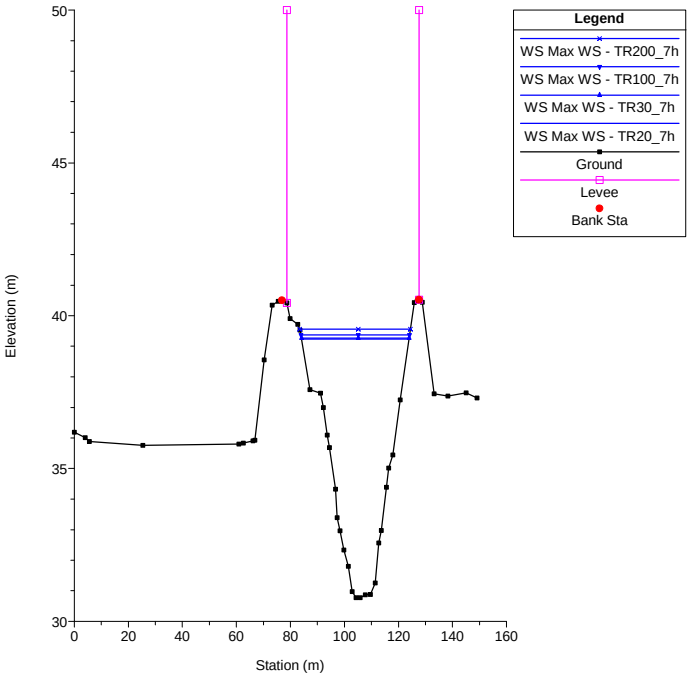


River = TORRENTE_OMBRONE Reach = TORRENTE_OMBRONE RS = 223 OM259_NR

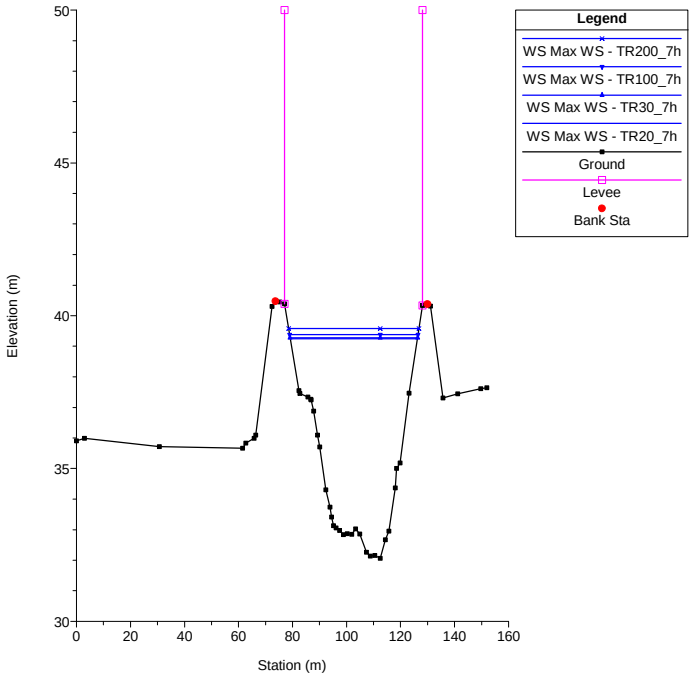

River = TORRENTE_OMBRONE Reach = TORRENTE_OMBRONE RS = 215 OM251_NR

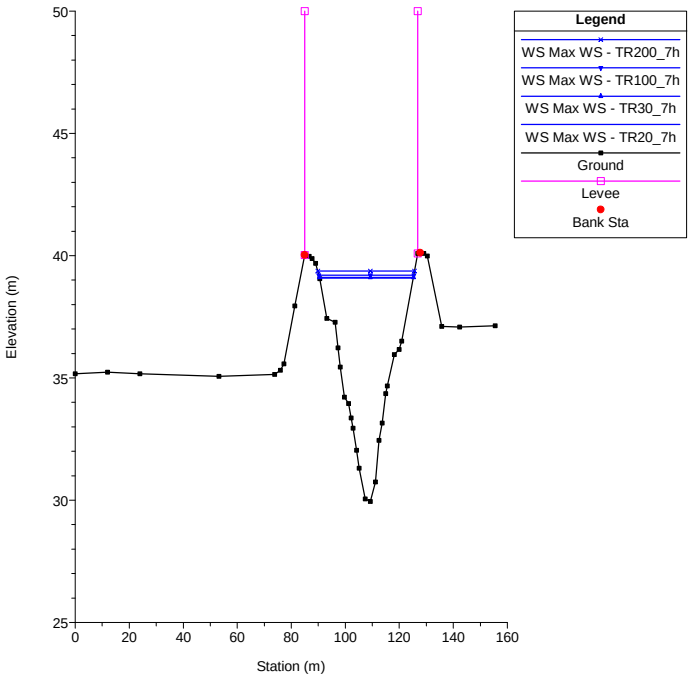


River = TORRENTE_OMBRONE Reach = TORRENTE_OMBRONE RS = 214 OM250_NR

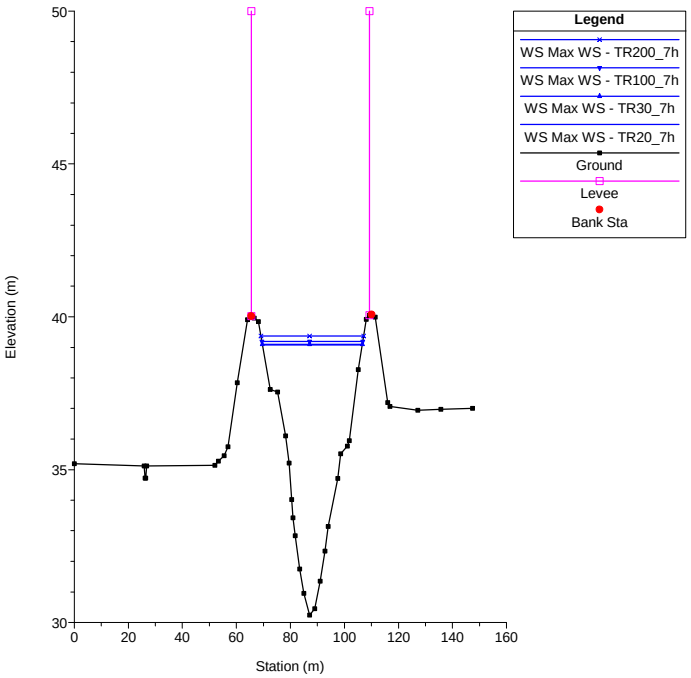


River = TORRENTE_OMBRONE Reach = TORRENTE_OMBRONE RS = 212 OM247_1PO

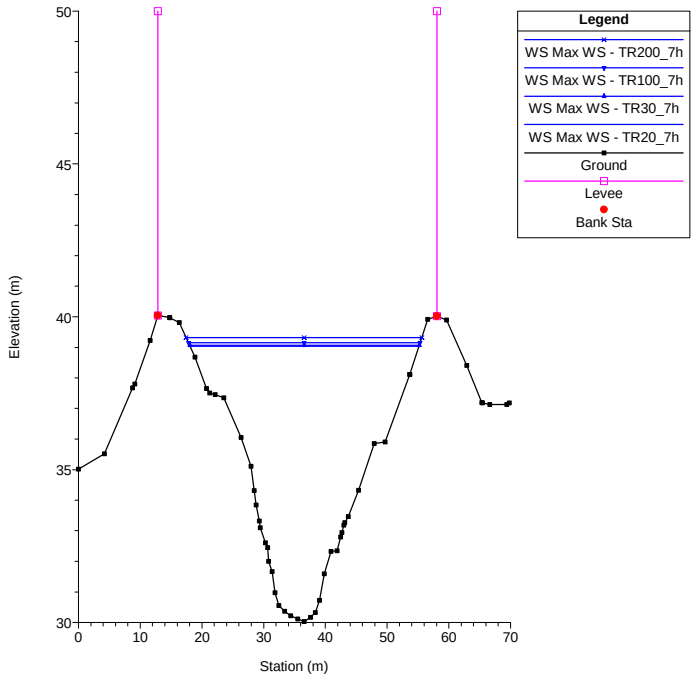


River = TORRENTE_OMBRONE Reach = TORRENTE_OMBRONE RS = 211 OM245PO

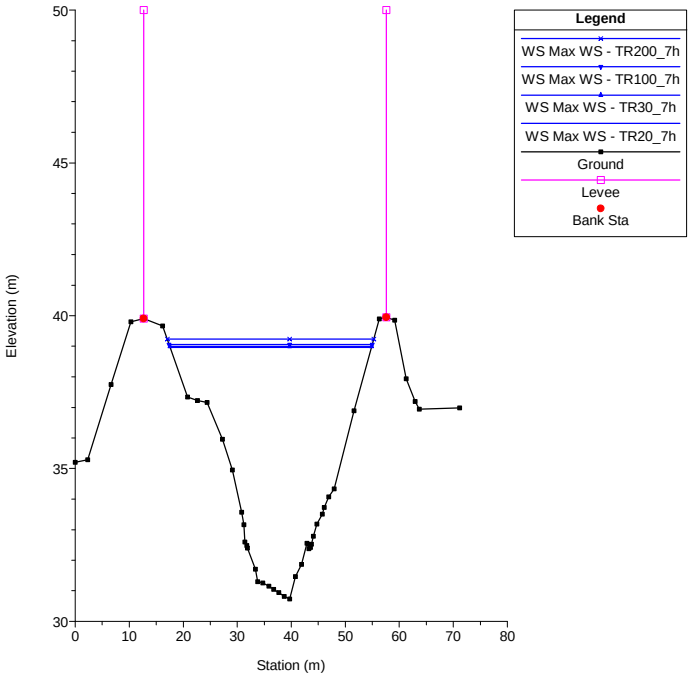

River = TORRENTE_OMBRONE Reach = OMBR_VALLE_FURBA RS = 210.5 SEZ 211 TRASLATA DI

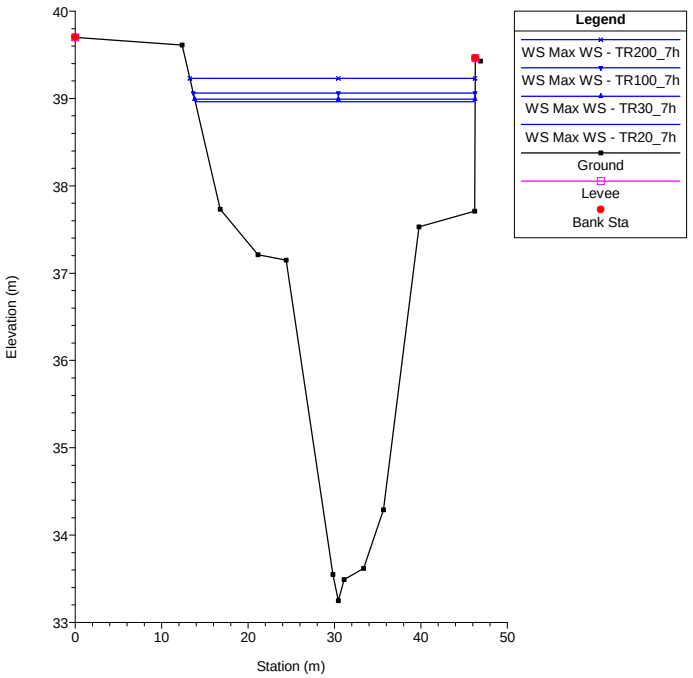


River = TORRENTE_OMBRONE Reach = OMBR_VALLE_FURBA RS = 210 OM241PO

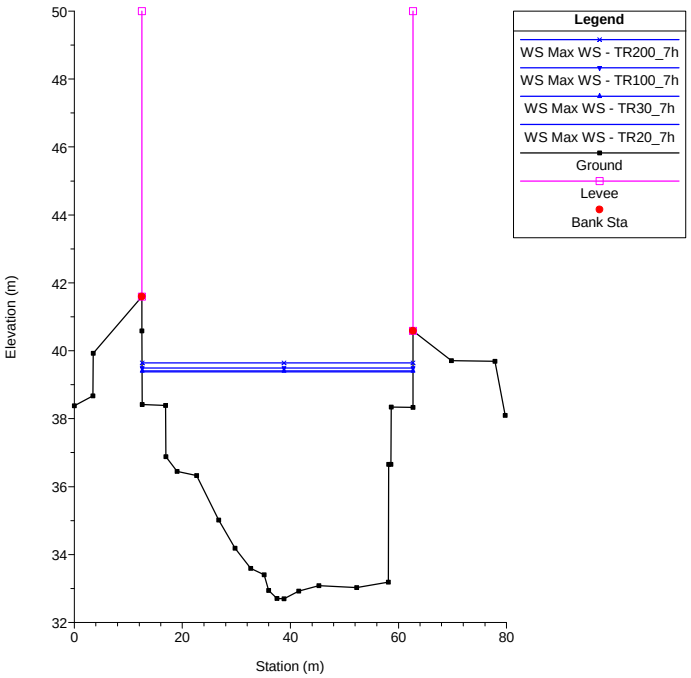


River = TORRENTE_OMBRONE Reach = OMBR_VALLE_FURBA RS = 209 BR

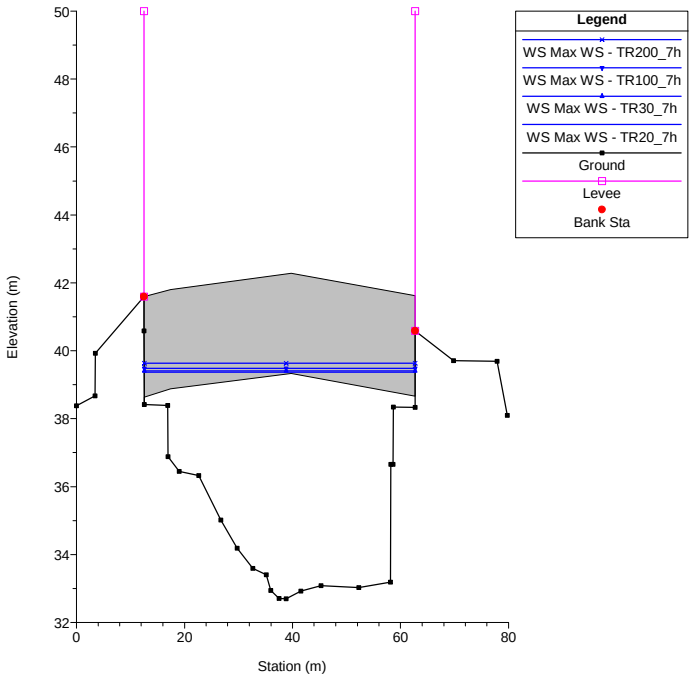


River = TORRENTE_OMBRONE Reach = OMBR_VALLE_FURBA RS = 209 BR

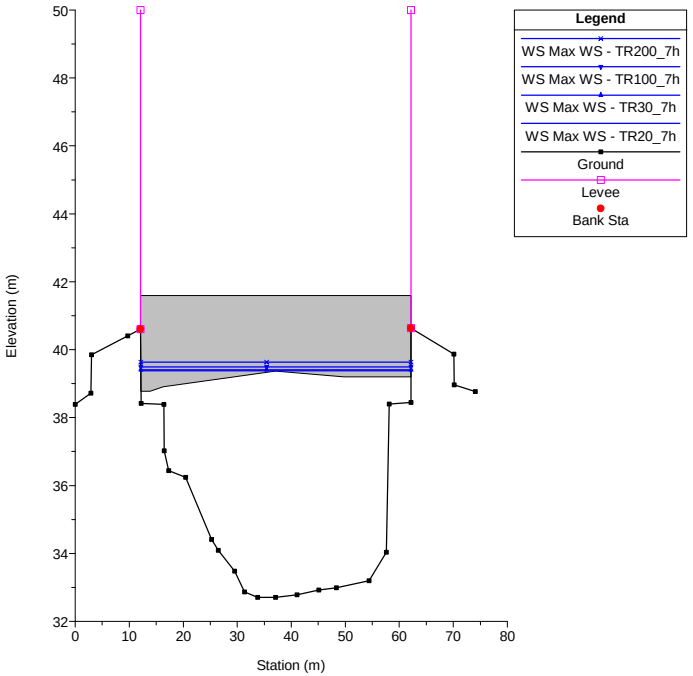


River = TORRENTE_OMBRONE Reach = OMBR_VALLE_FURBA RS = 208 OM240PO

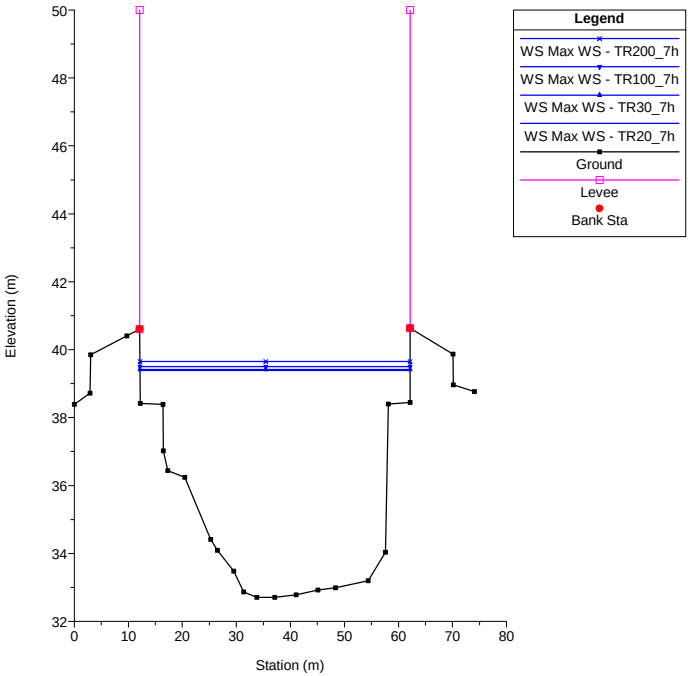


River = TORRENTE_OMBRONE Reach = OMBR_VALLE_FURBA RS = 207 OM237_1PO

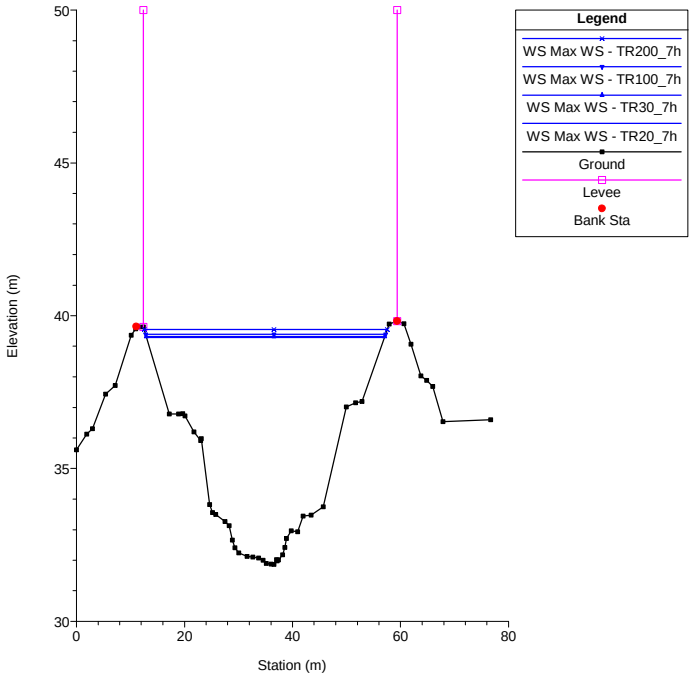

River = TORRENTE_OMBRONE Reach = OMBR_VALLE_FURBA RS = 206 OM236_1PO

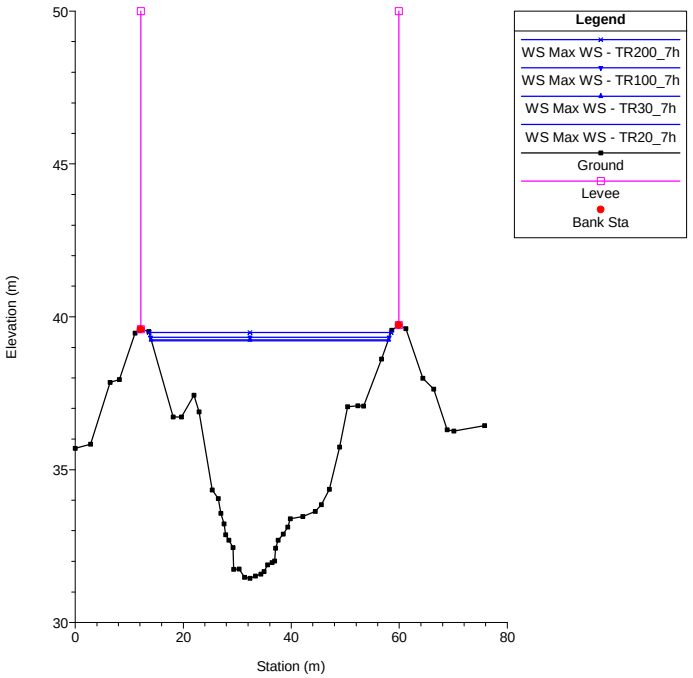


River = TORRENTE_OMBRONE Reach = OMBR_VALLE_FURBA RS = 205 OM234_1PO

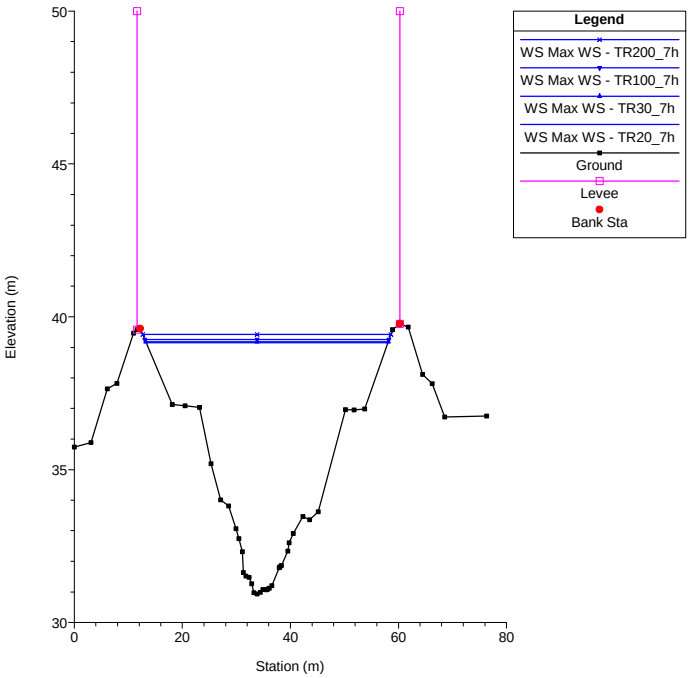


River = TORRENTE_OMBRONE Reach = OMBR_VALLE_FURBA RS = 204 OM232_1PO

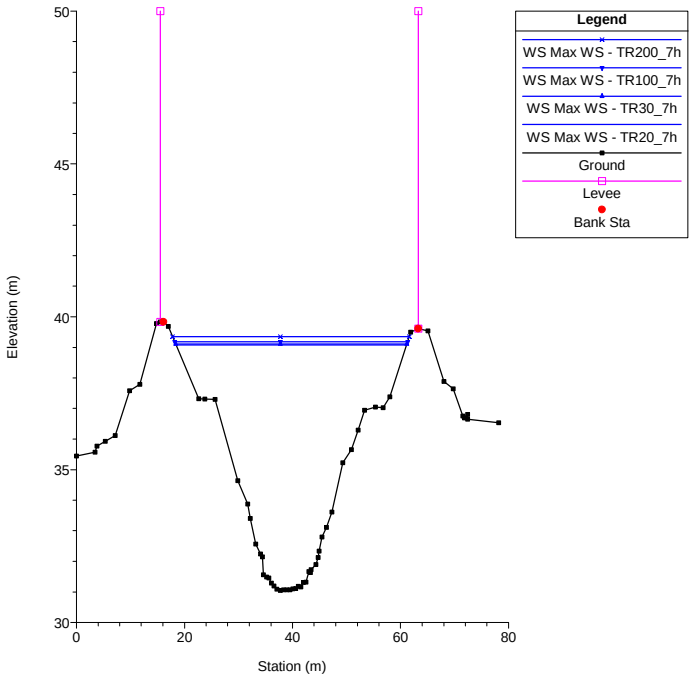


River = TORRENTE_OMBRONE Reach = OMBR_VALLE_FURBA RS = 203 OM231_1PO

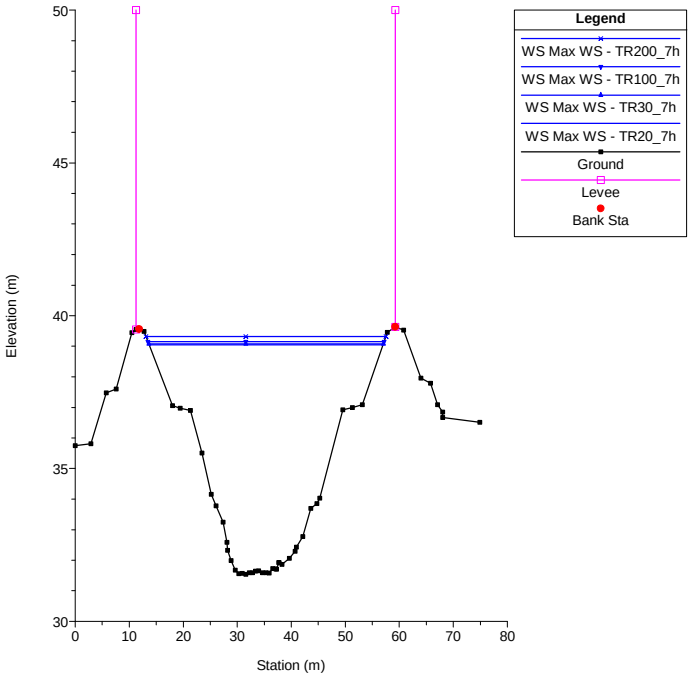


River = TORRENTE_OMBRONE Reach = OMBR_VALLE_FURBA RS = 202 OM229_1PO

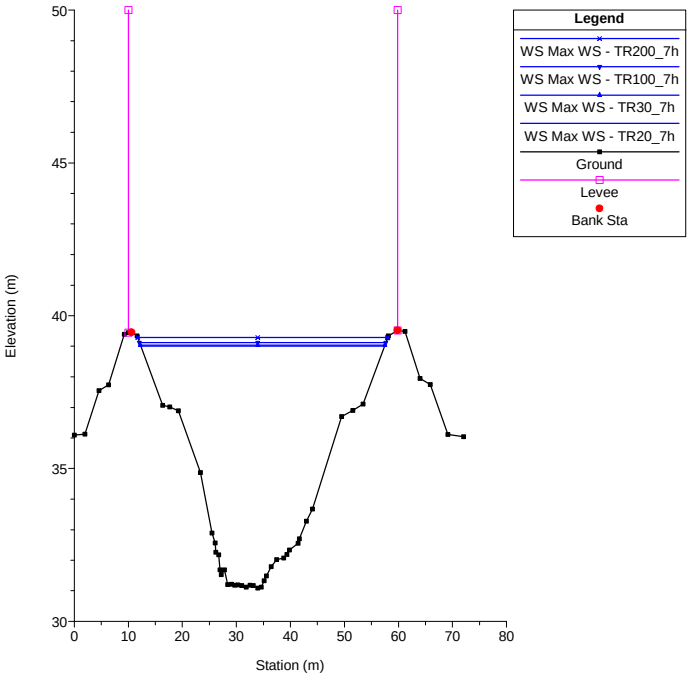


River = TORRENTE_OMBRONE Reach = OMBR_VALLE_FURBA RS = 201 OM228PO

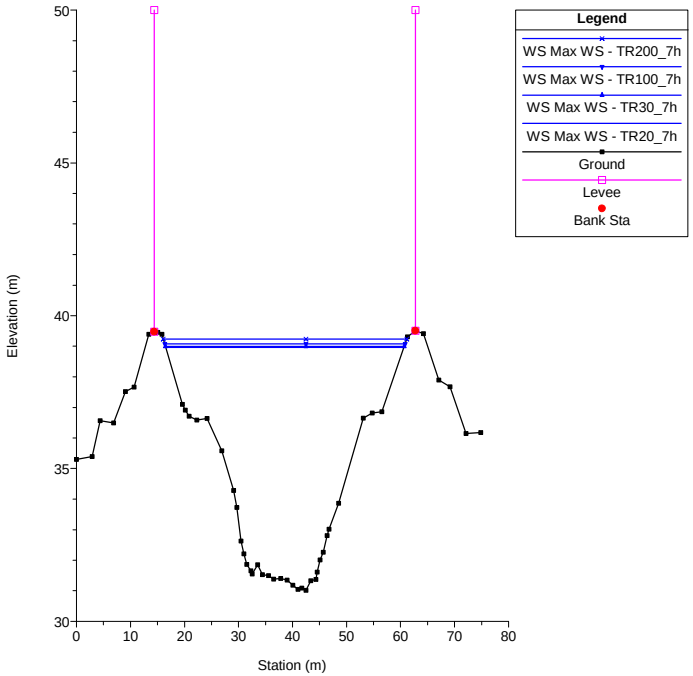

River = TORRENTE_OMBRONE Reach = OMBR_VALLE_FURBA RS = 200 OM226PO

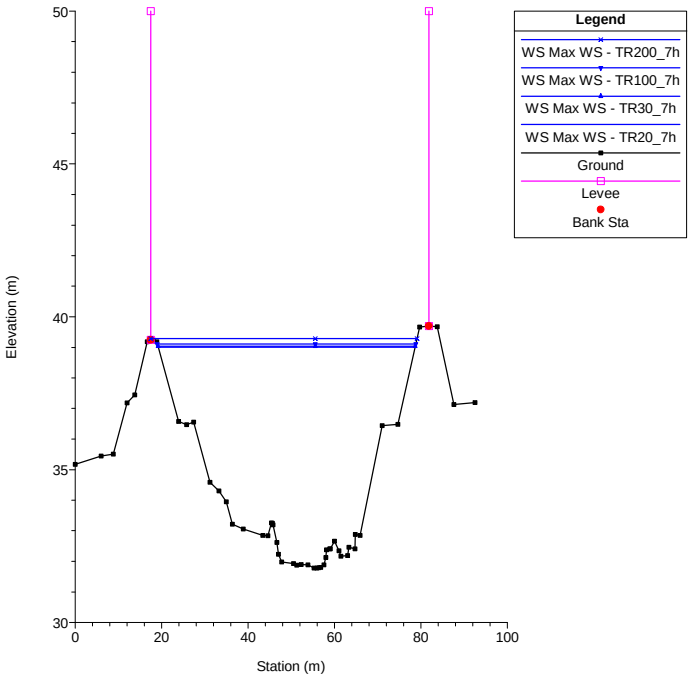


River = TORRENTE_OMBRONE Reach = OMBR_VALLE_FURBA RS = 199.7 OM225_NR

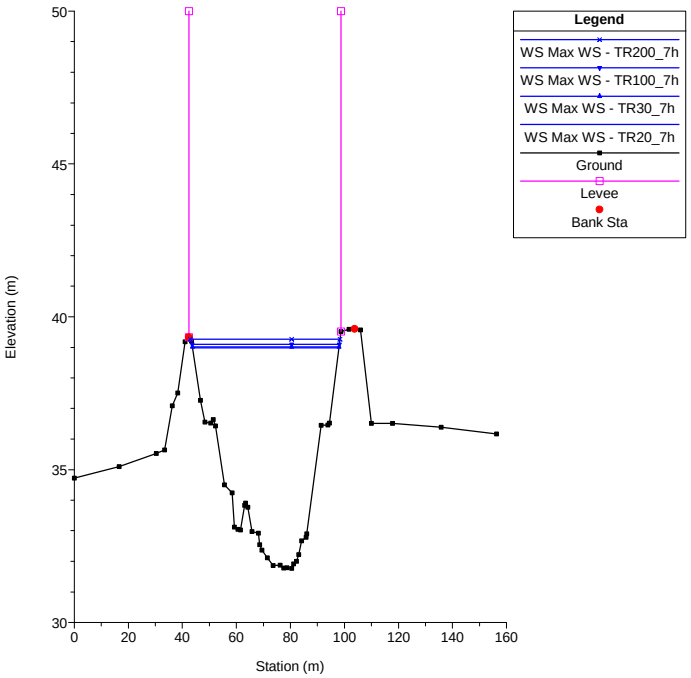


River = TORRENTE_OMBRONE Reach = OMBR_VALLE_FURBA RS = 199.3 OM222_NR

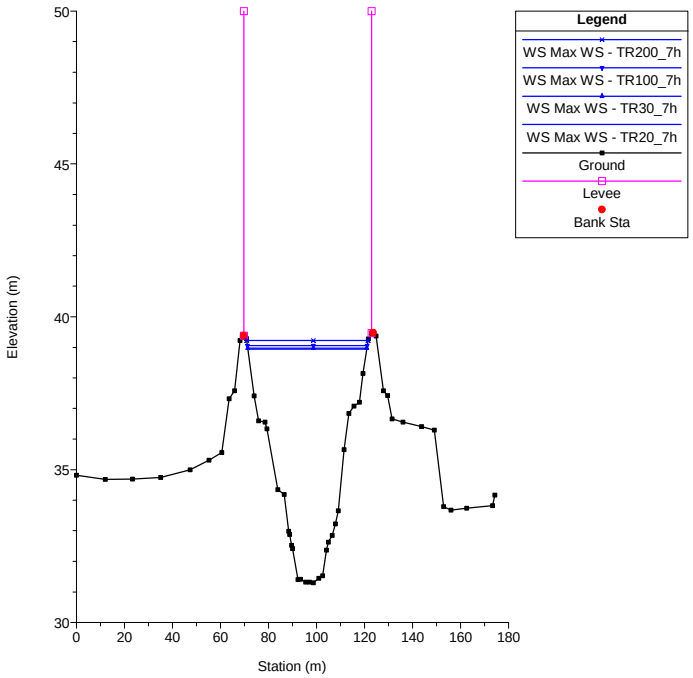


River = TORRENTE_OMBRONE Reach = OMBR_VALLE_FURBA RS = 199 OM221PO

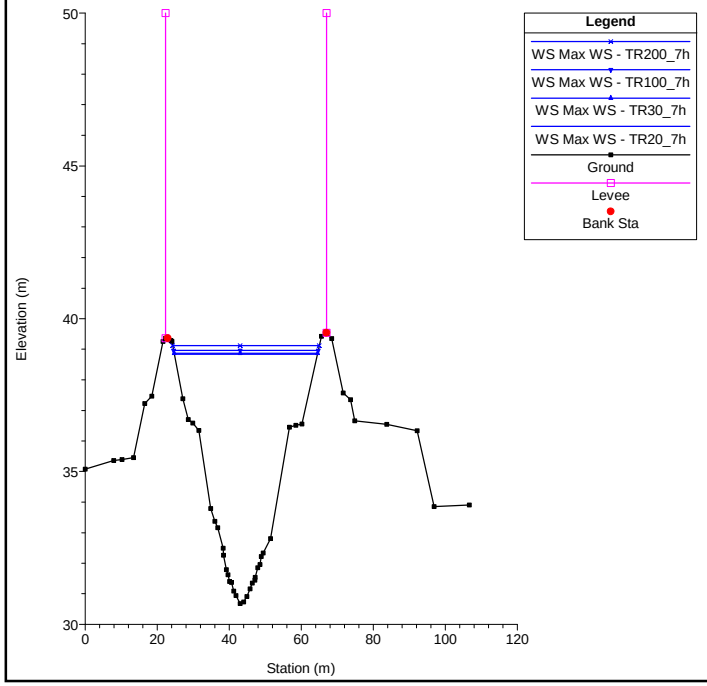


River = TORRENTE_OMBRONE Reach = OMBR_VALLE_FURBA RS = 198 OM218PO

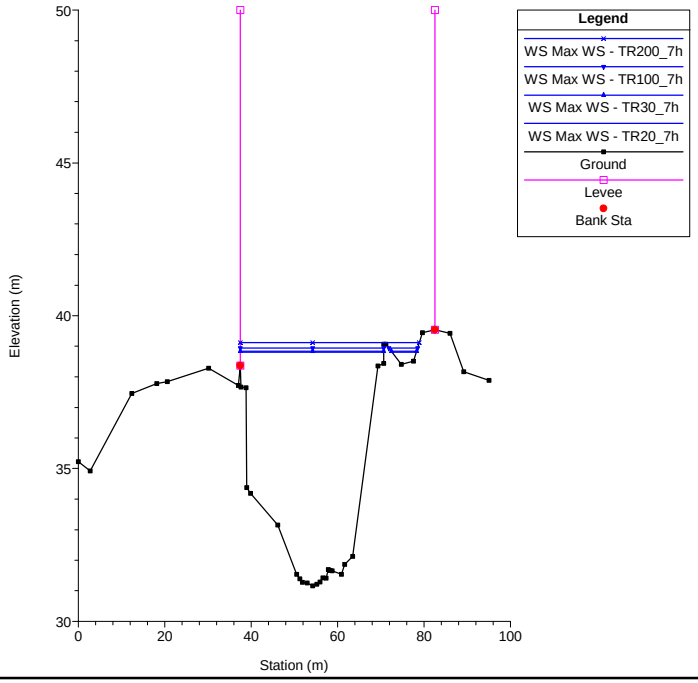


River = TORRENTE_OMBRONE Reach = OMBR_VALLE_FURBA RS = 197 OM216PO

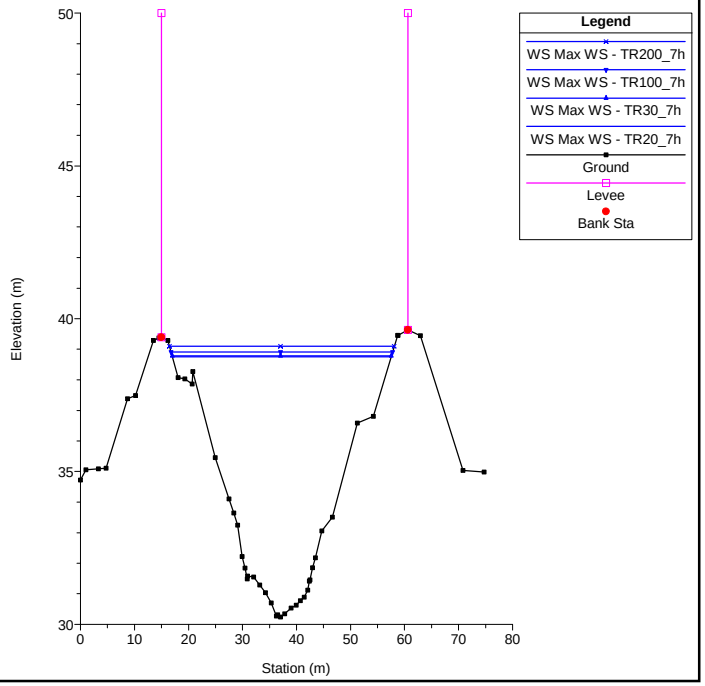

River = TORRENTE_OMBRONE Reach = OMBR_VALLE_FURBA RS = 196 OM214_1PO

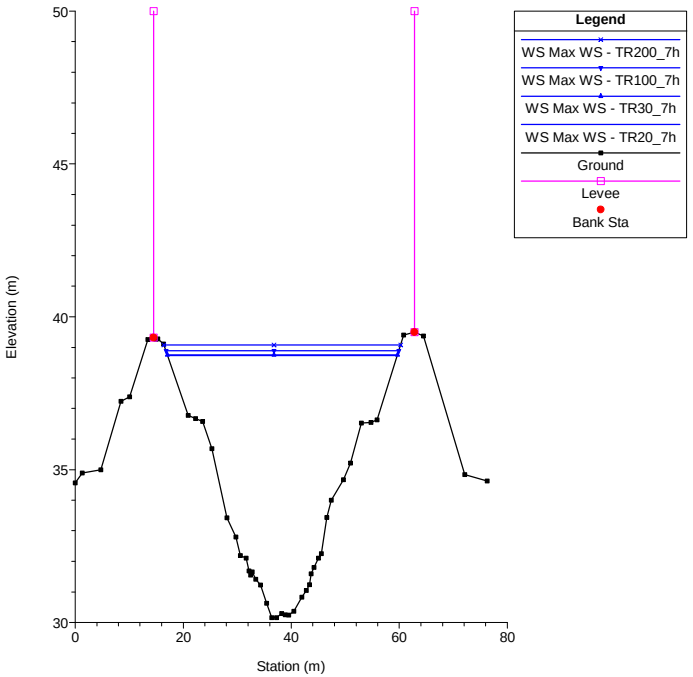


River = TORRENTE_OMBRONE Reach = OMBR_VALLE_FURBA RS = 195 OM213_1PO

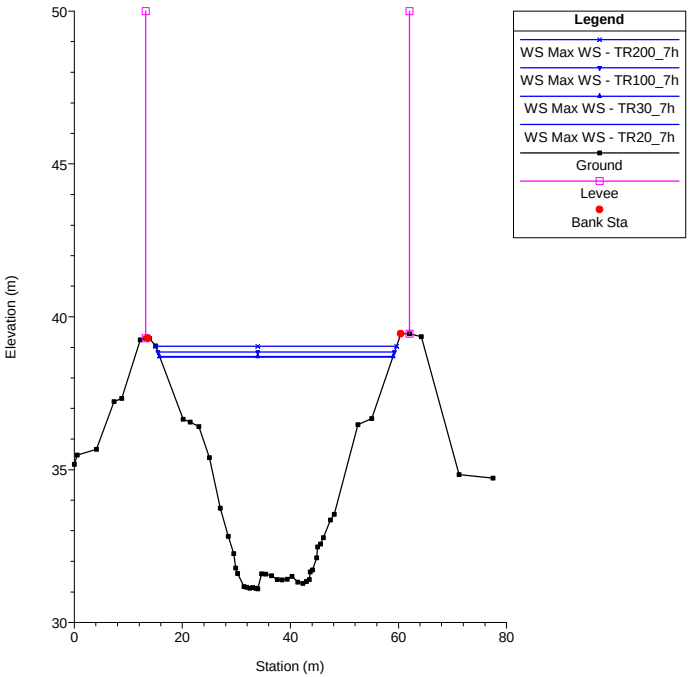


River = TORRENTE_OMBRONE Reach = OMBR_VALLE_FURBA RS = 194 OM213PO

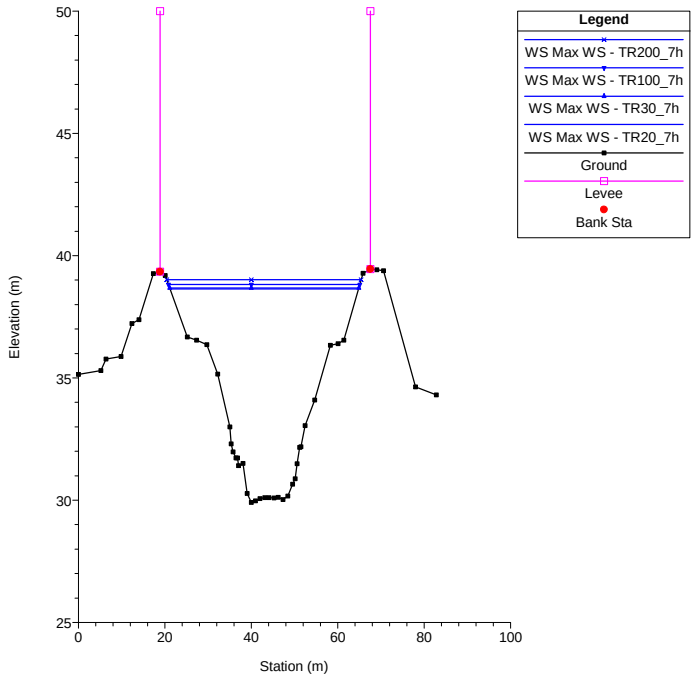


River = TORRENTE_OMBRONE Reach = OMBR_VALLE_FURBA RS = 193 OM211_1PO

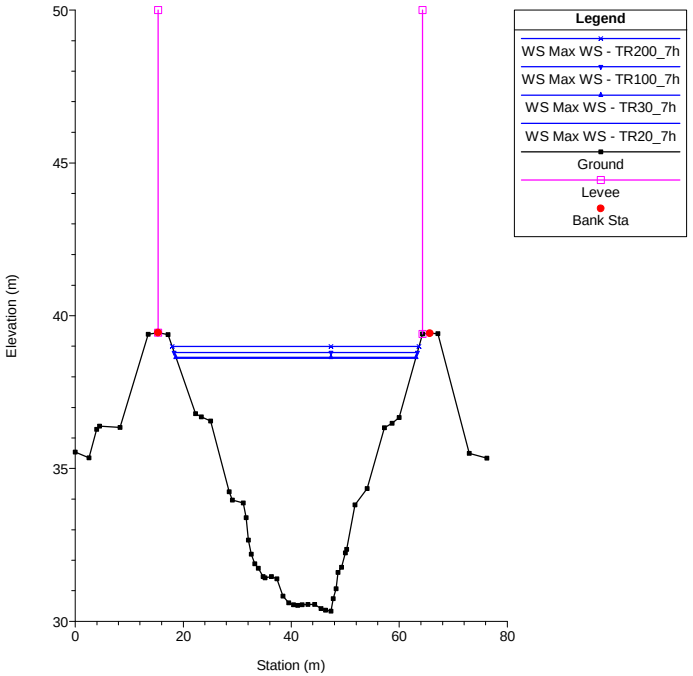


River = TORRENTE_OMBRONE Reach = OMBR_VALLE_FURBA RS = 192 OM208_2PO

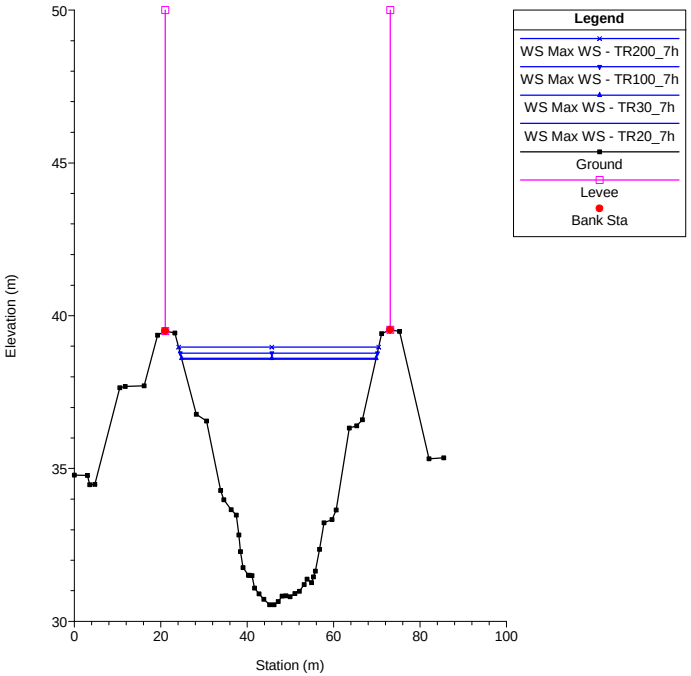

River = TORRENTE_OMBRONE Reach = OMBRONE_VALLE RS = 191 OM208_1PO

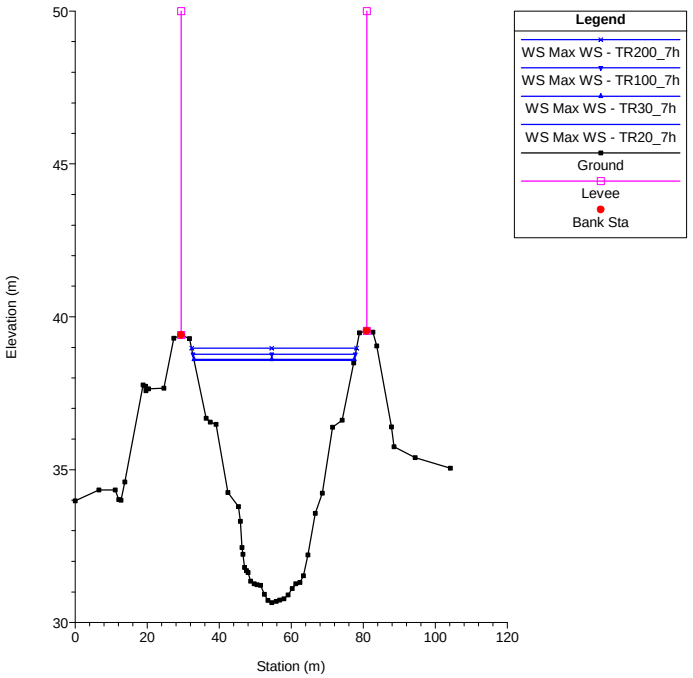


River = TORRENTE_OMBRONE Reach = OMBRONE_VALLE RS = 190 OM207_1PO

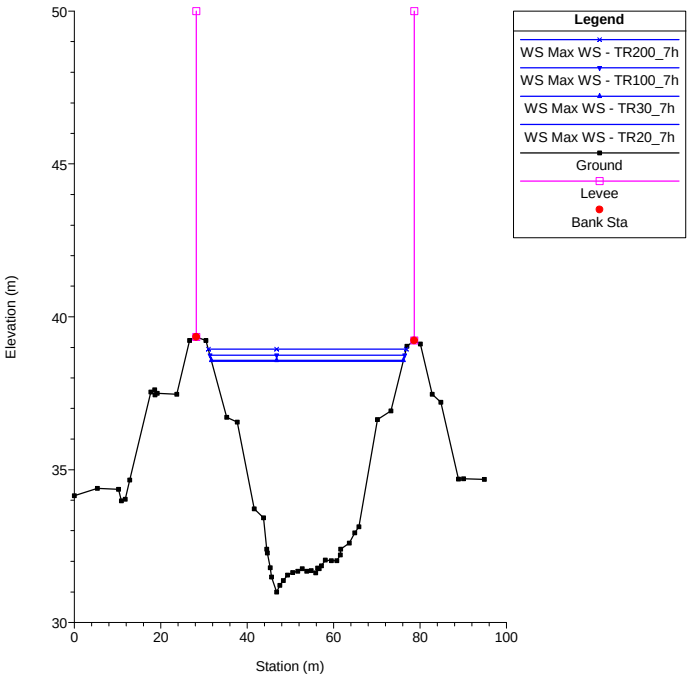


River = TORRENTE_OMBRONE Reach = OMBRONE_VALLE RS = 189 OM206_1PO

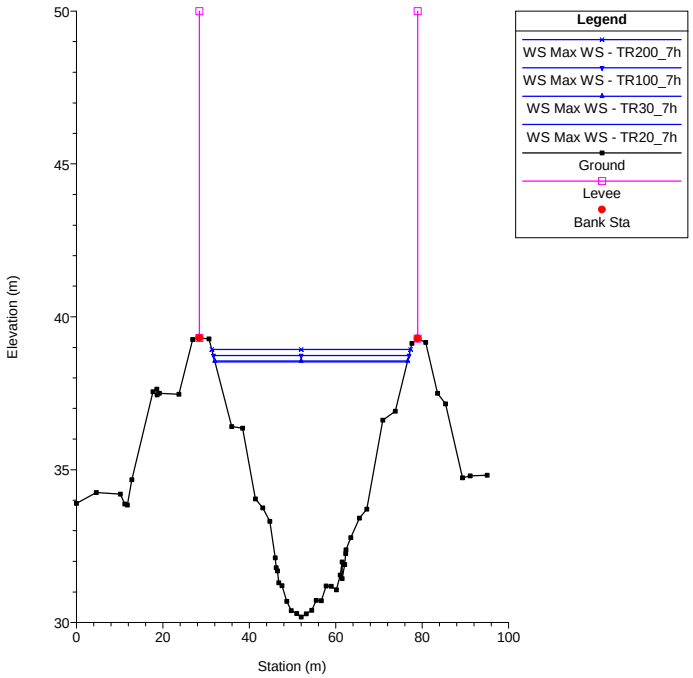


River = TORRENTE_OMBRONE Reach = OMBRONE_VALLE RS = 188 OM204PO

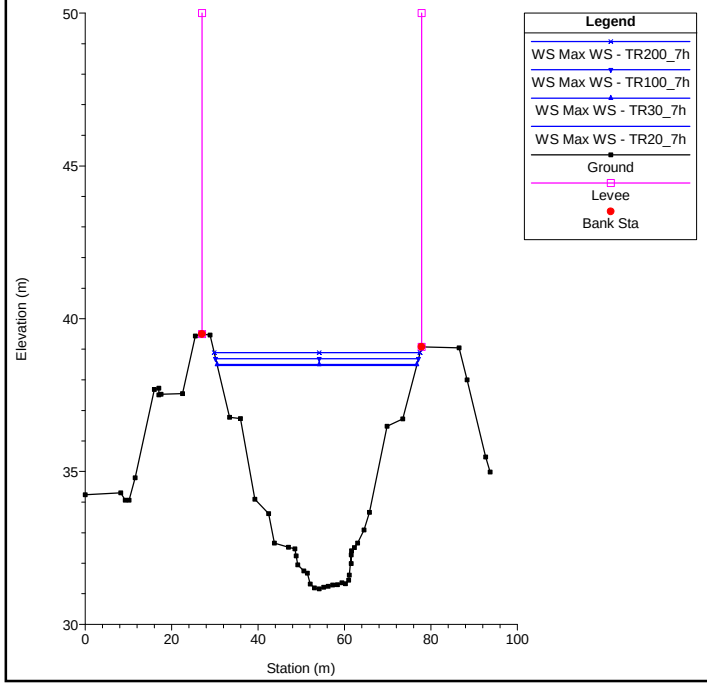


River = TORRENTE_OMBRONE Reach = OMBRONE_VALLE RS = 187 OM202_1PO

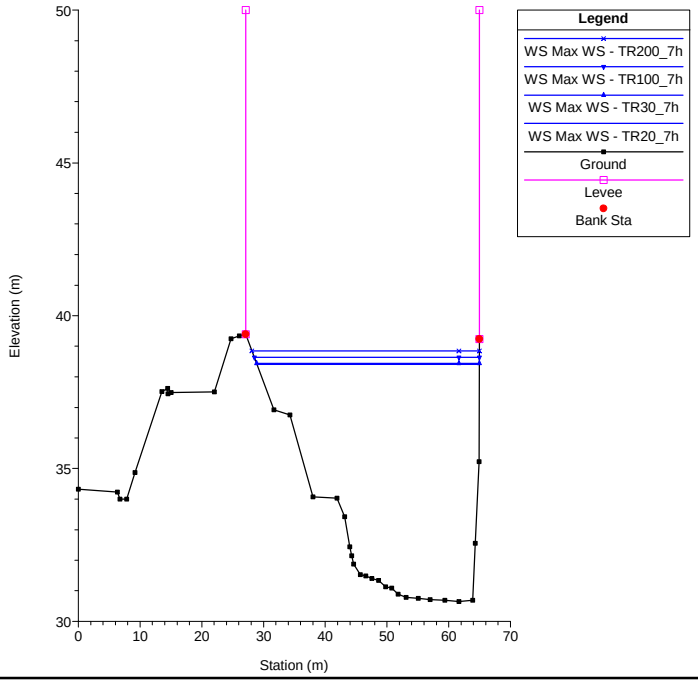


River = TORRENTE_OMBRONE Reach = OMBRONE_VALLE RS = 186 OM201_1PO

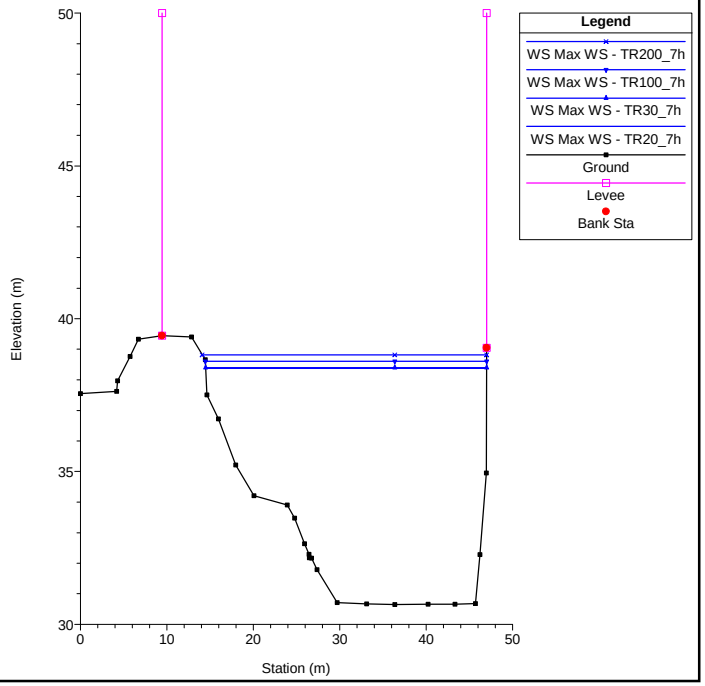

River = TORRENTE_OMBRONE Reach = OMBRONE_VALLE RS = 174 OM190_NR

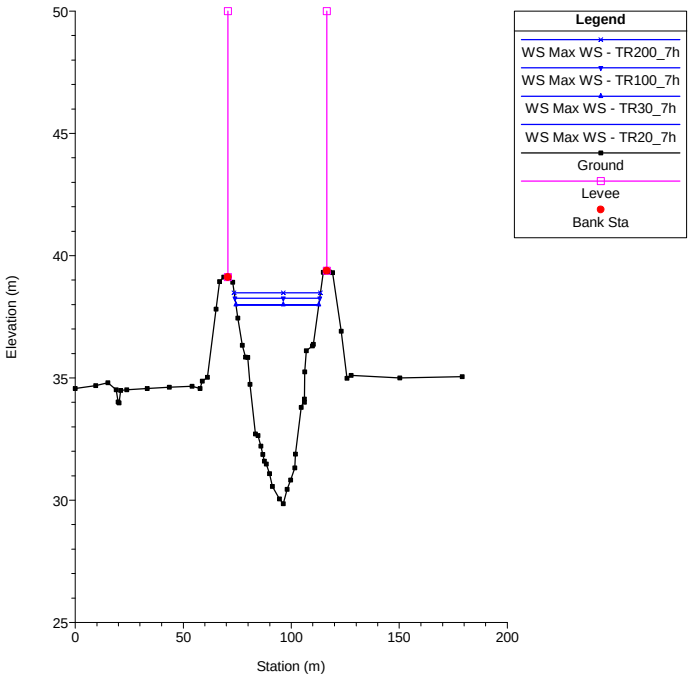


River = TORRENTE_OMBRONE Reach = OMBRONE_VALLE RS = 173 OM189_NR

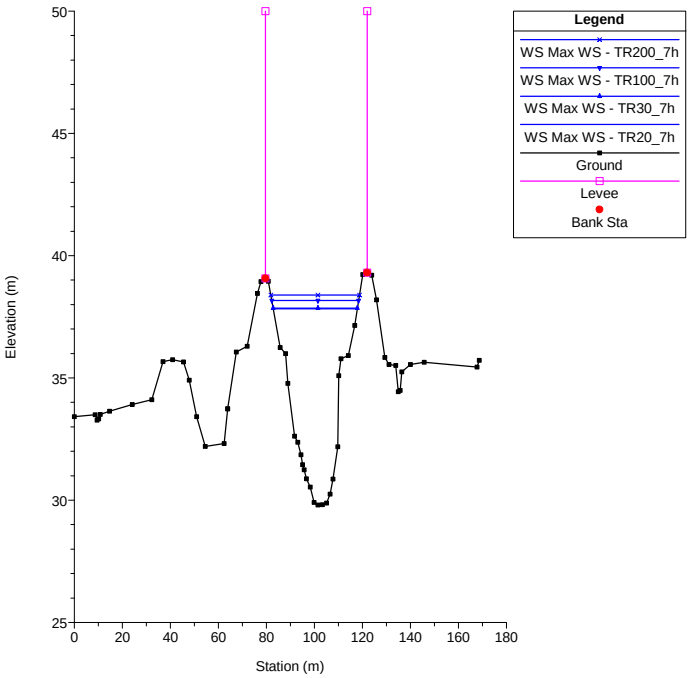


River = TORRENTE_OMBRONE Reach = OMBRONE_VALLE RS = 172 OM188_NR

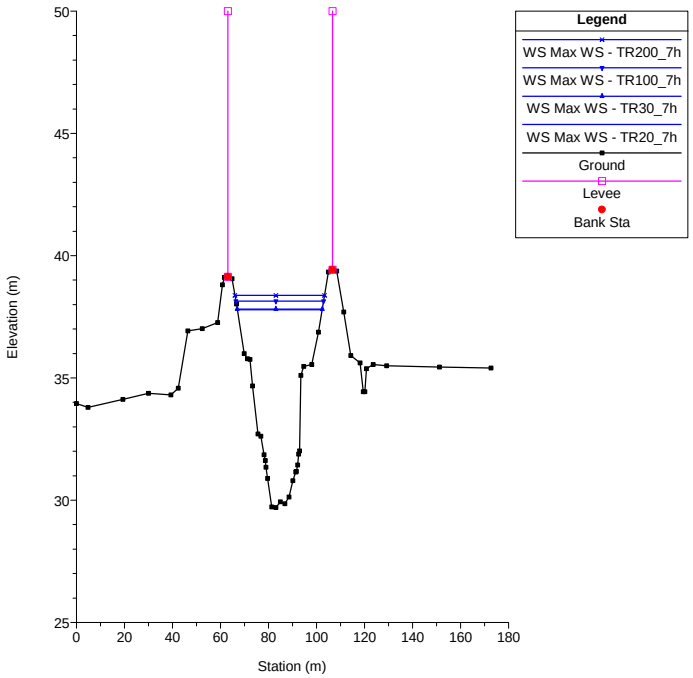


River = TORRENTE_OMBRONE Reach = OMBRONE_VALLE RS = 171 OM187_NR

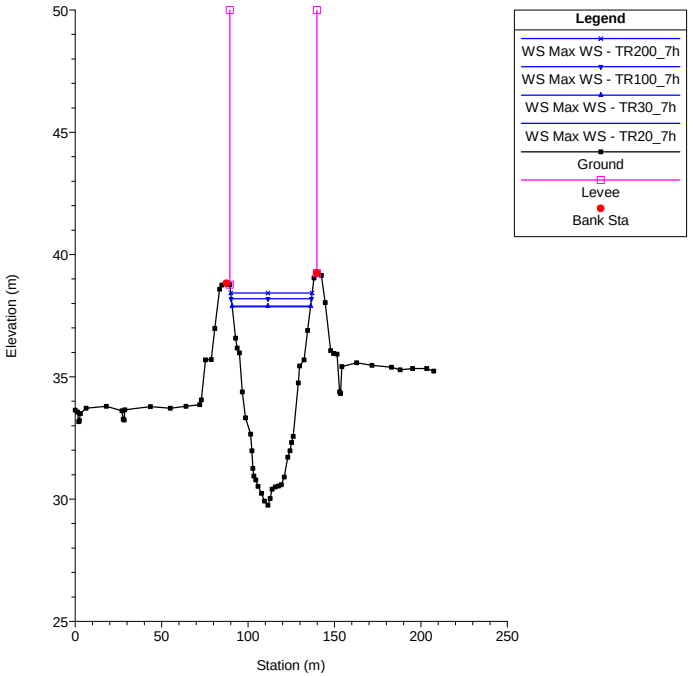


River = TORRENTE_OMBRONE Reach = OMBRONE_VALLE RS = 170 OM186_NR

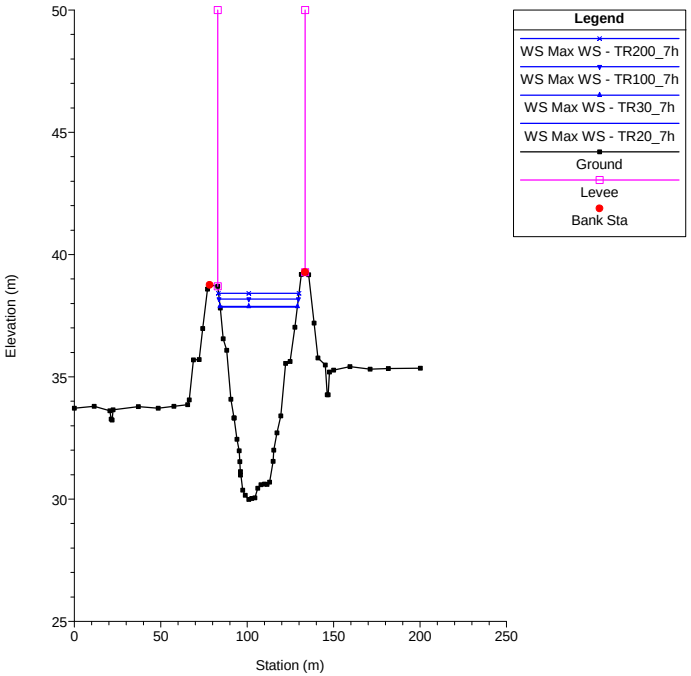


River = TORRENTE_OMBRONE Reach = OMBRONE_VALLE RS = 167 OM183_NR

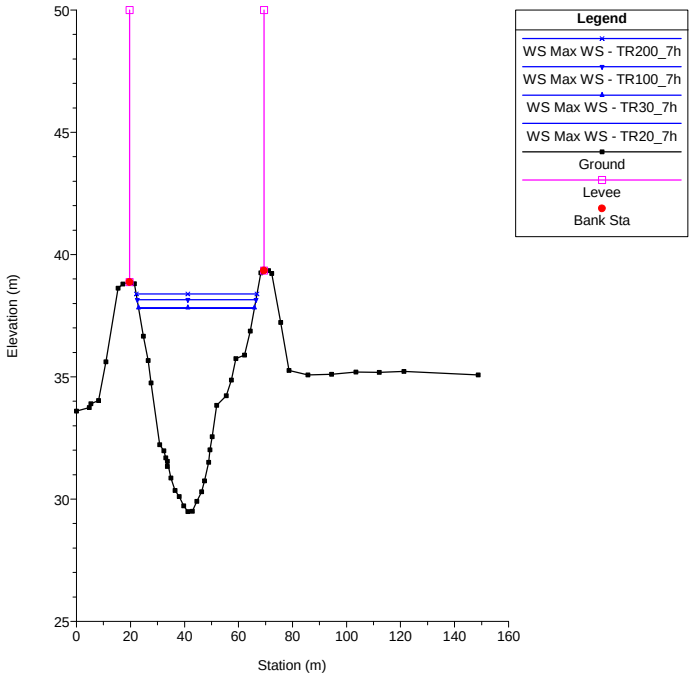

River = TORRENTE_OMBRONE Reach = OMBRONE_VALLE RS = 185 OM201PO

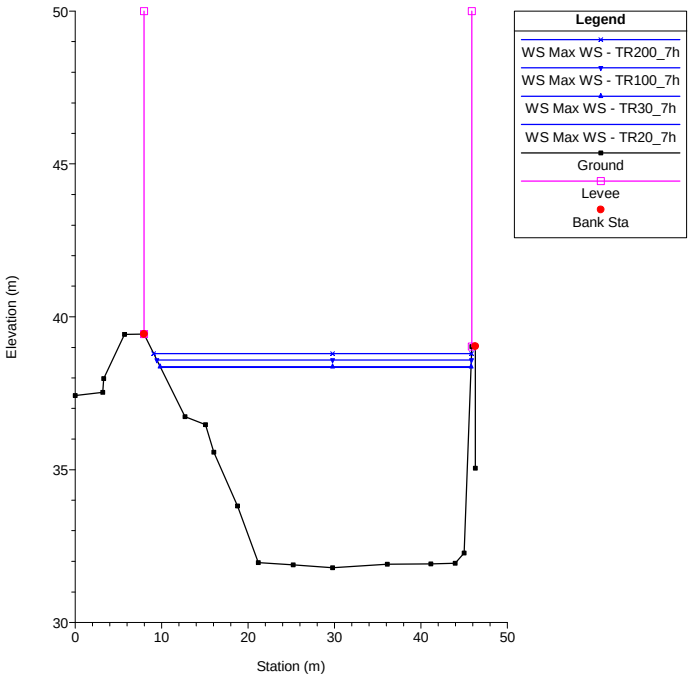


River = TORRENTE_OMBRONE Reach = OMBRONE_VALLE RS = 184 OM200PO

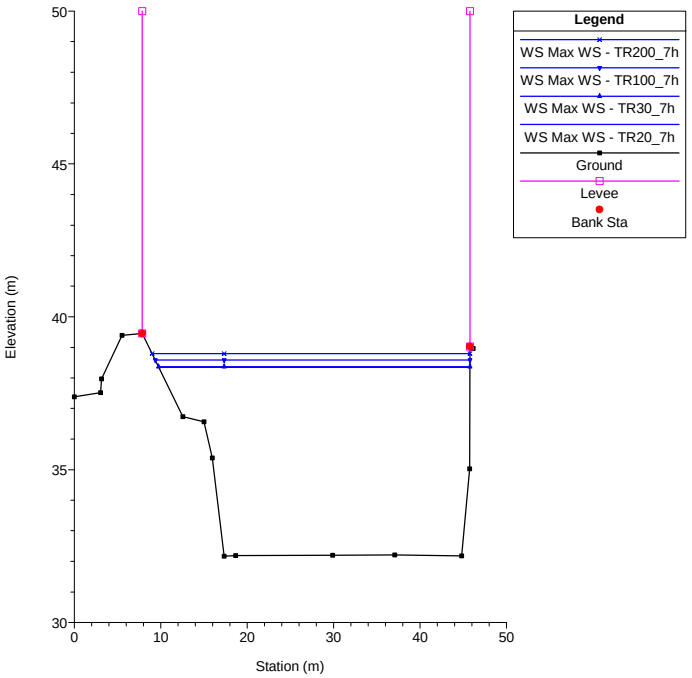


River = TORRENTE_OMBRONE Reach = OMBRONE_VALLE RS = 183.5 IS

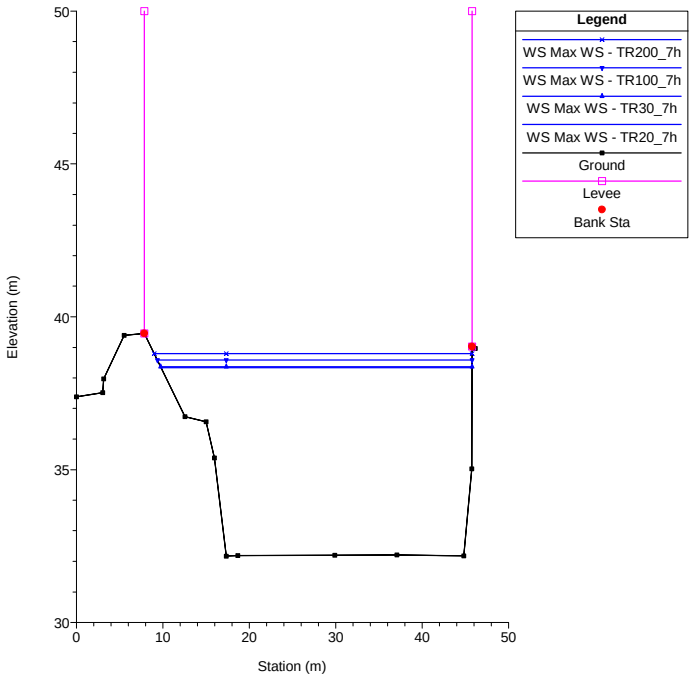


River = TORRENTE_OMBRONE Reach = OMBRONE_VALLE RS = 183 OM199PO

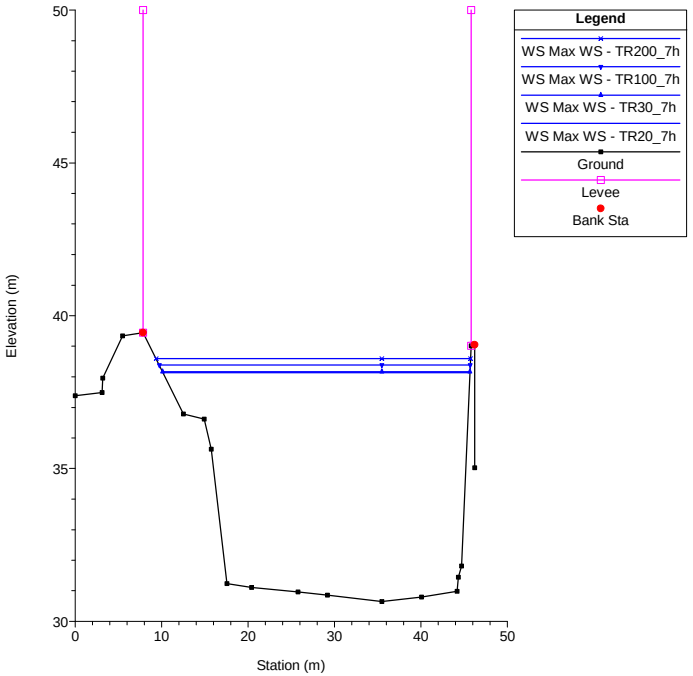


River = TORRENTE_OMBRONE Reach = OMBRONE_VALLE RS = 182 OM197PO

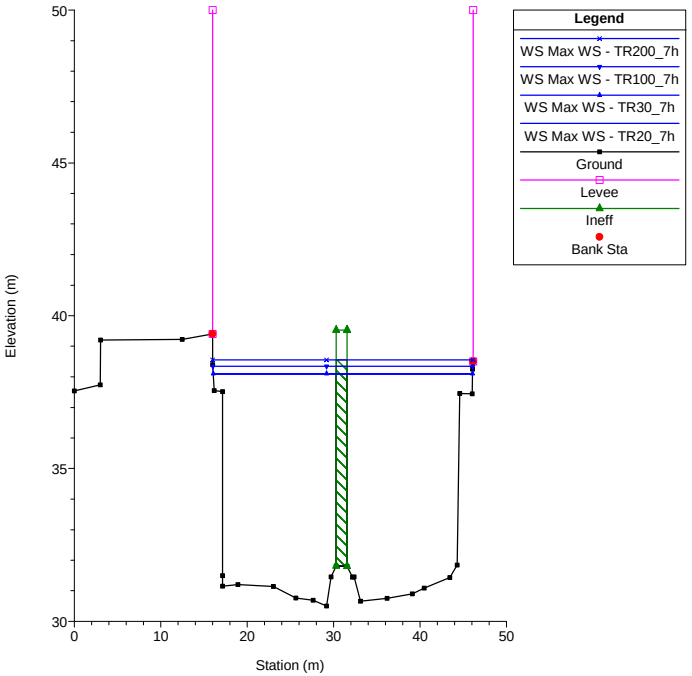


River = TORRENTE_OMBRONE Reach = OMBRONE_VALLE RS = 181 BR

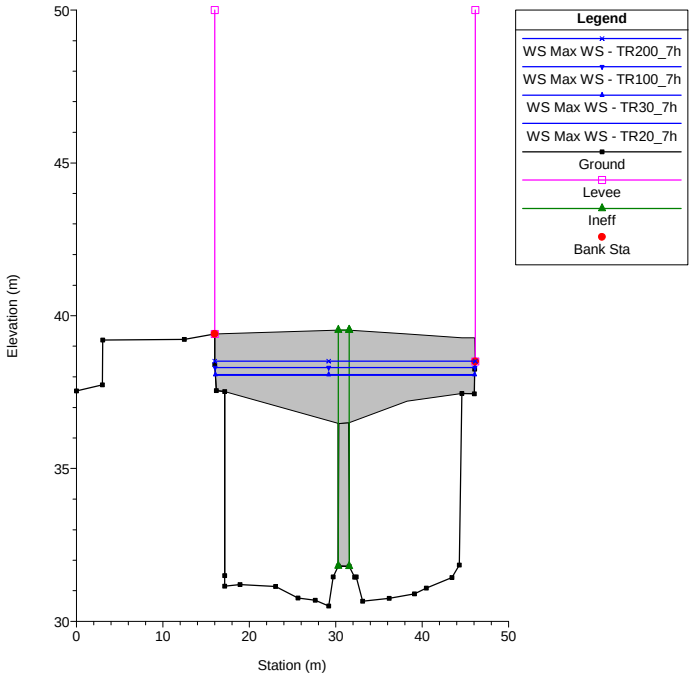

River = TORRENTE_OMBRONE Reach = OMBRONE_VALLE RS = 133 OM150_NR

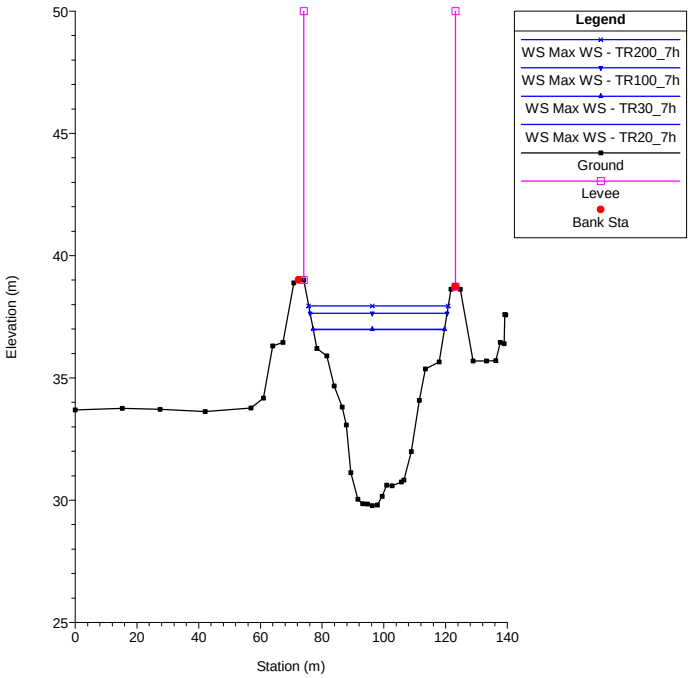


River = TORRENTE_OMBRONE Reach = OMBRONE_VALLE RS = 131 OM148_NR

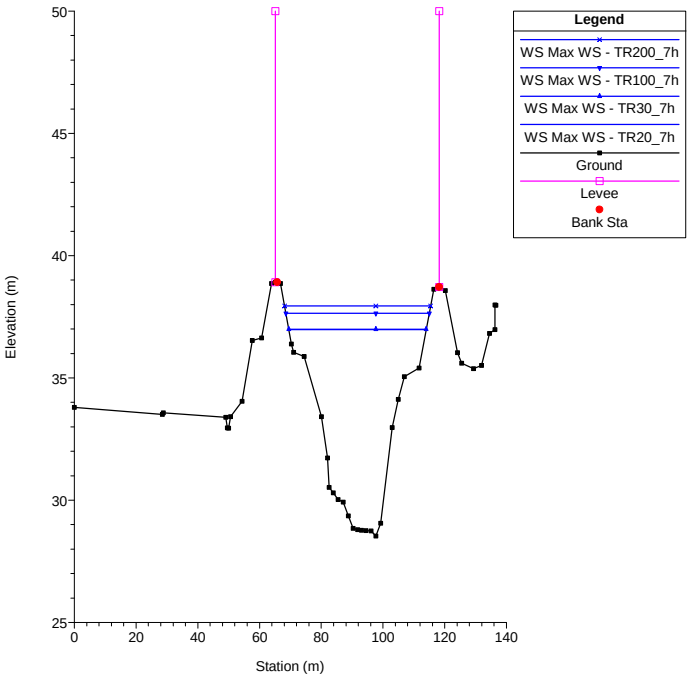


River = TORRENTE_OMBRONE Reach = OMBRONE_VALLE RS = 130 OM147_NR

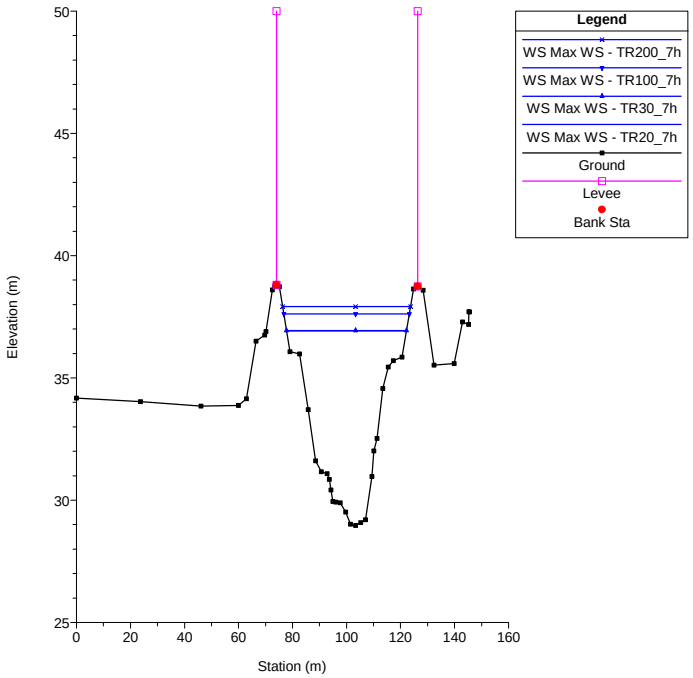


River = TORRENTE_OMBRONE Reach = OMBRONE_VALLE RS = 129 OM146_NR

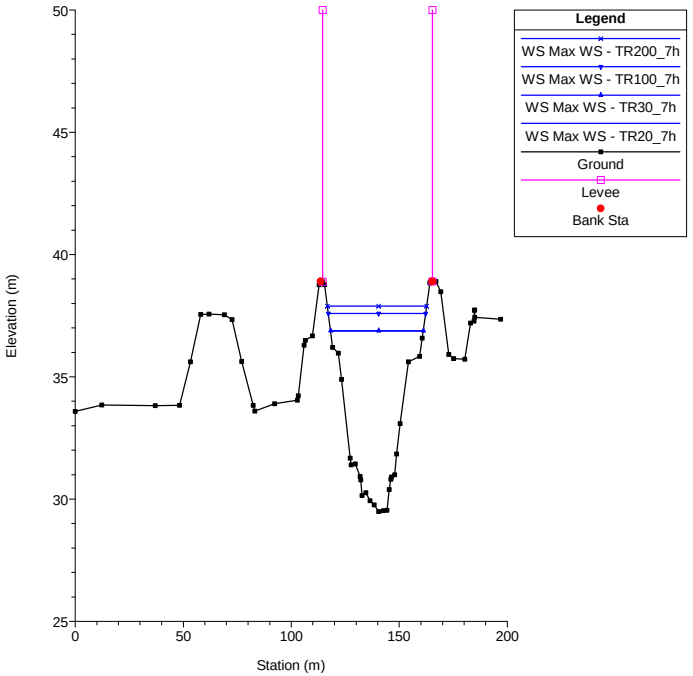


River = TORRENTE_OMBRONE Reach = OMBRONE_VALLE RS = 127 OM144_NR

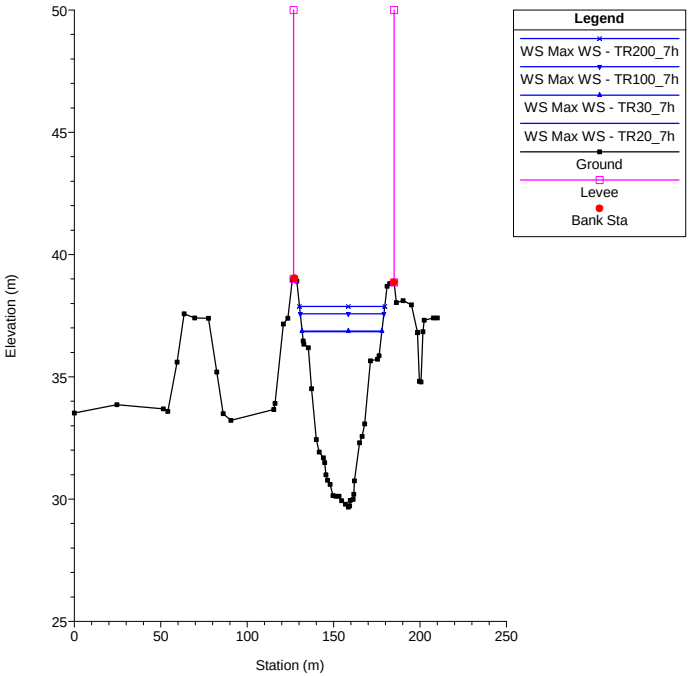


River = TORRENTE_OMBRONE Reach = OMBRONE_VALLE RS = 126 OM143_NR

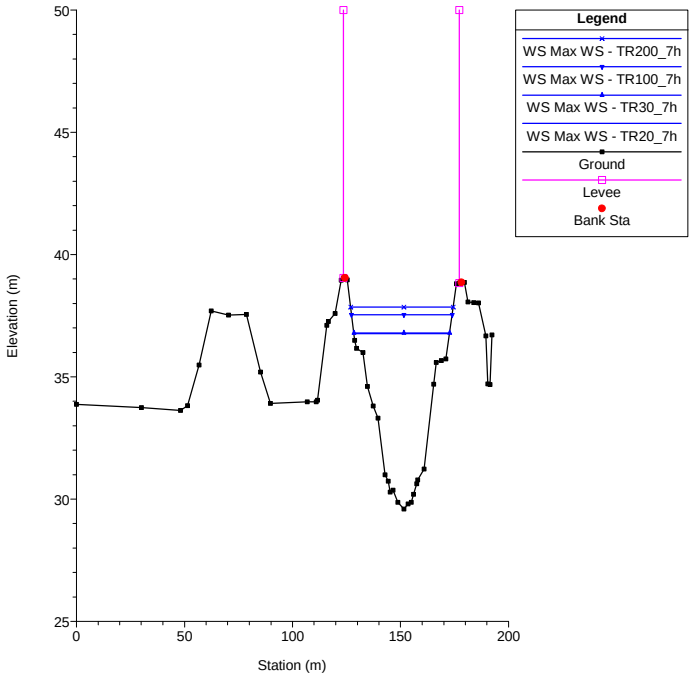

River = TORRENTE_OMBRONE Reach = OMBRONE_VALLE RS = 181 BR

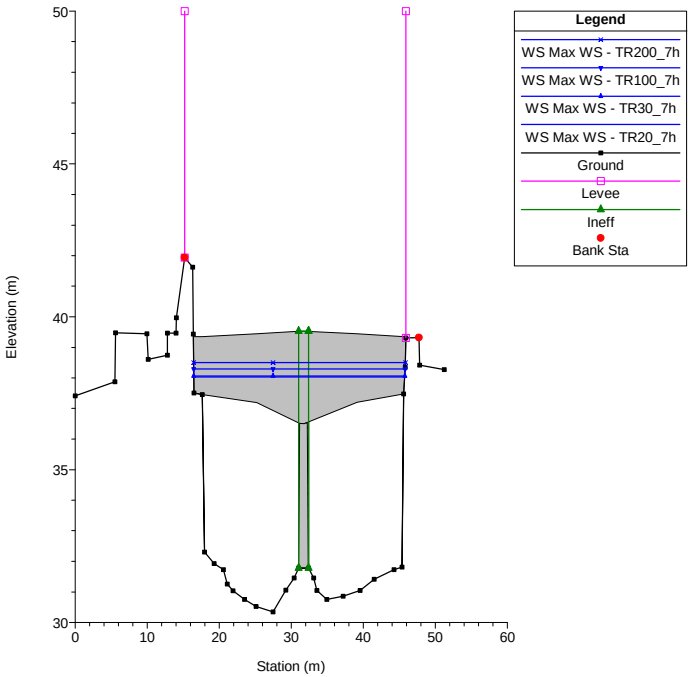


River = TORRENTE_OMBRONE Reach = OMBRONE_VALLE RS = 180 OM196PO

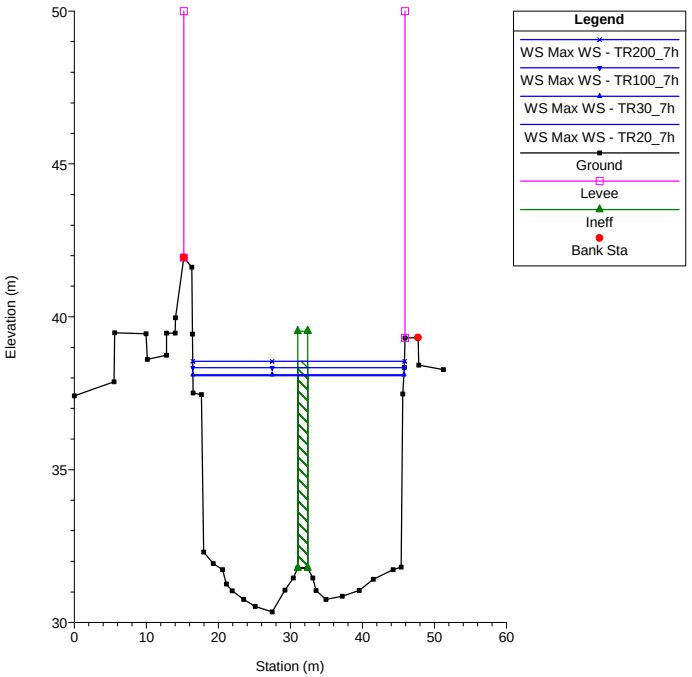


River = TORRENTE_OMBRONE Reach = OMBRONE_VALLE RS = 179 OM195PO

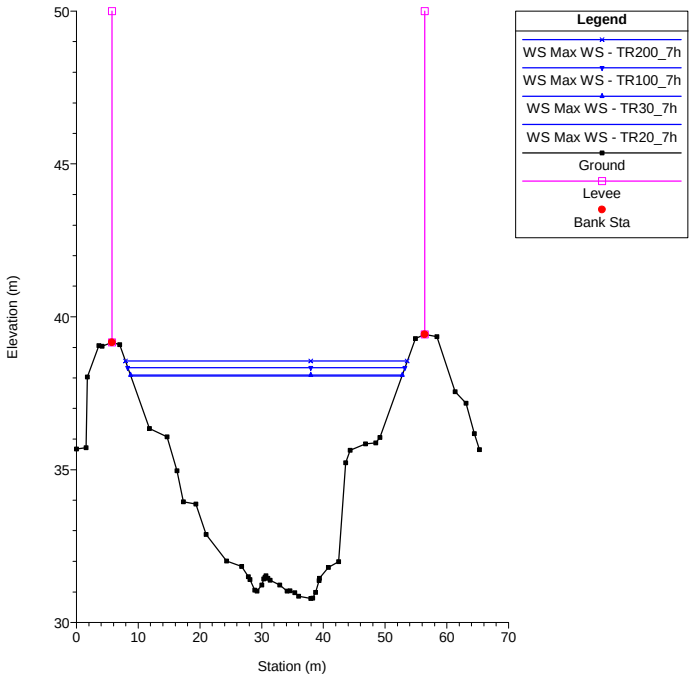


River = TORRENTE_OMBRONE Reach = OMBRONE_VALLE RS = 178 OM194_NR

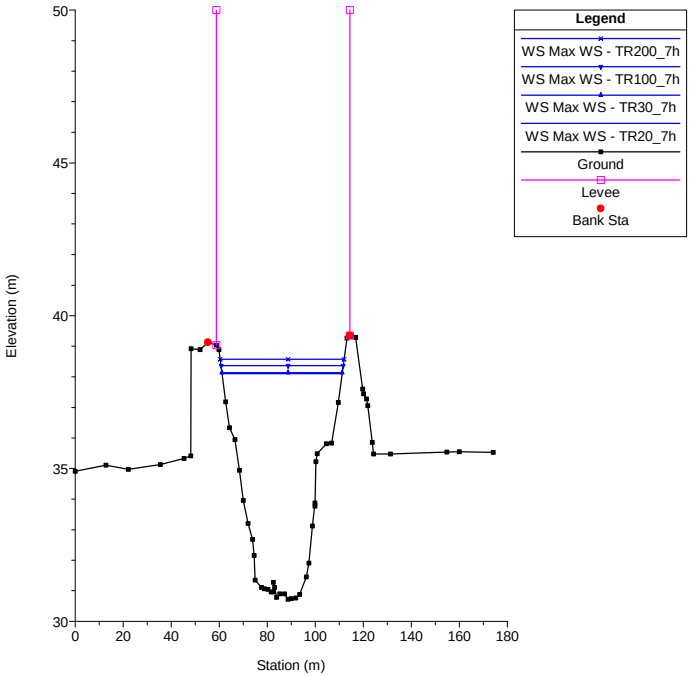


River = TORRENTE_OMBRONE Reach = OMBRONE_VALLE RS = 177 OM193_NR

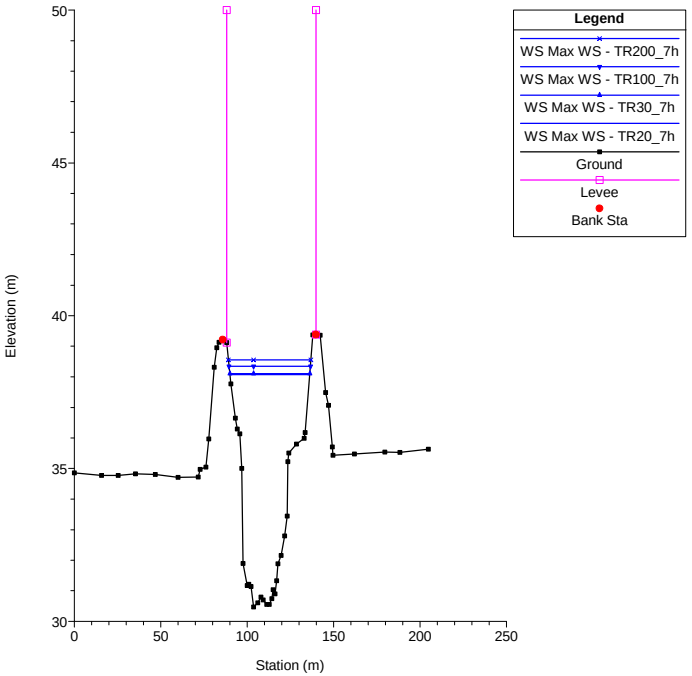


River = TORRENTE_OMBRONE Reach = OMBRONE_VALLE RS = 175 OM191_NR

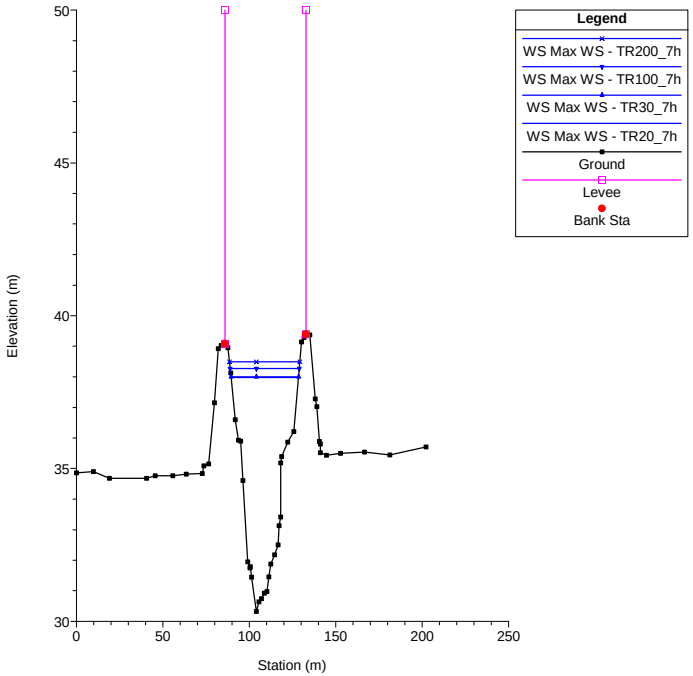

River = TORRENTE_OMBRONE Reach = OMBRONE_VALLE RS = 166 OM182_NR

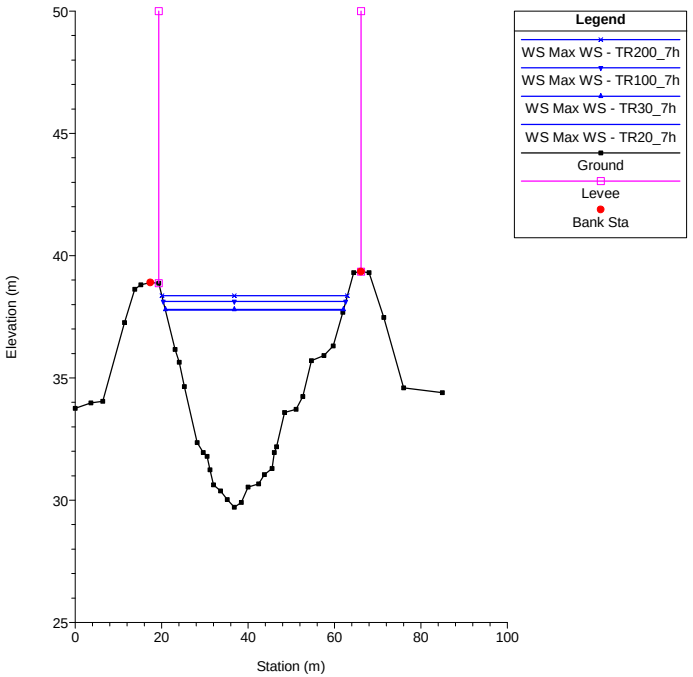


River = TORRENTE_OMBRONE Reach = OMBRONE_VALLE RS = 165.5 OM181_B_NR

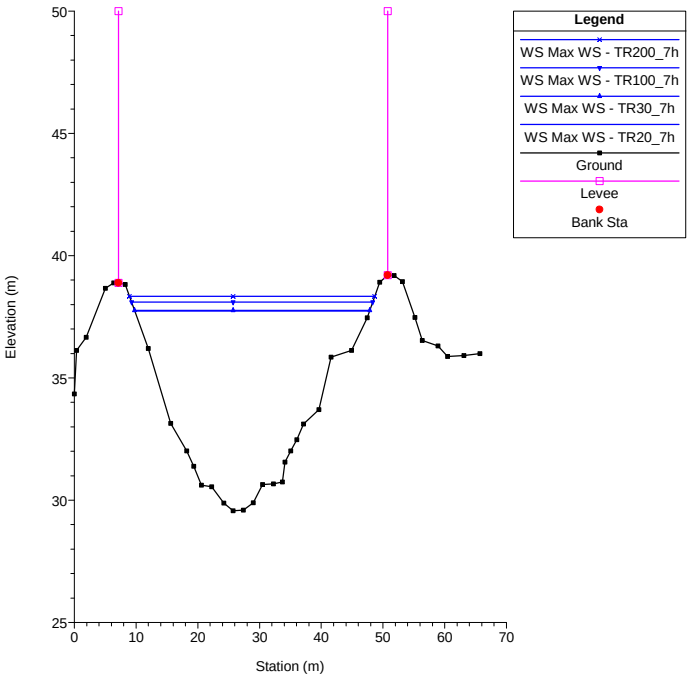


River = TORRENTE_OMBRONE Reach = OMBRONE_VALLE RS = 165 OM181_NR

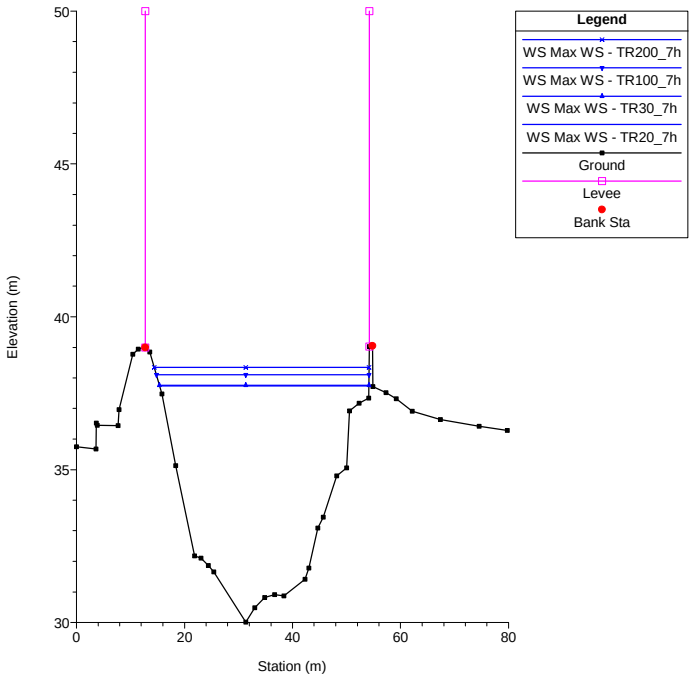


River = TORRENTE_OMBRONE Reach = OMBRONE_VALLE RS = 164 OM180_NR

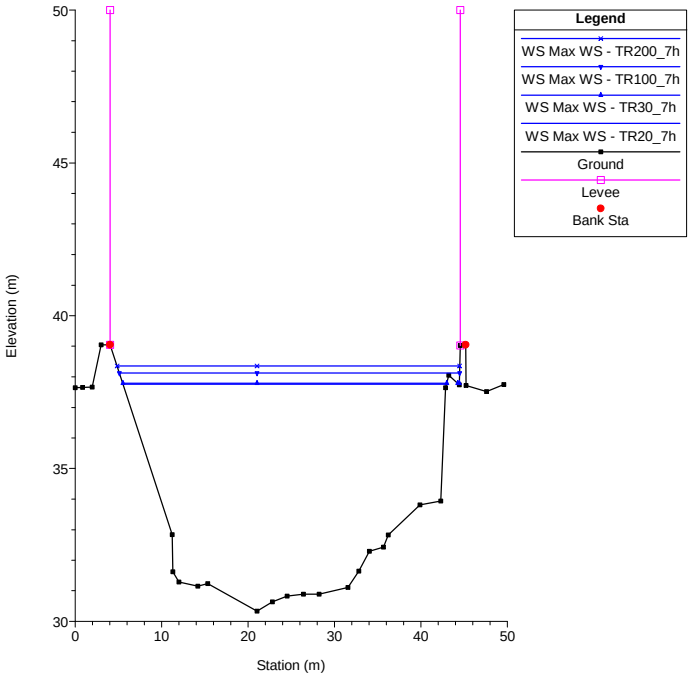


River = TORRENTE_OMBRONE Reach = OMBRONE_VALLE RS = 163.5 BR

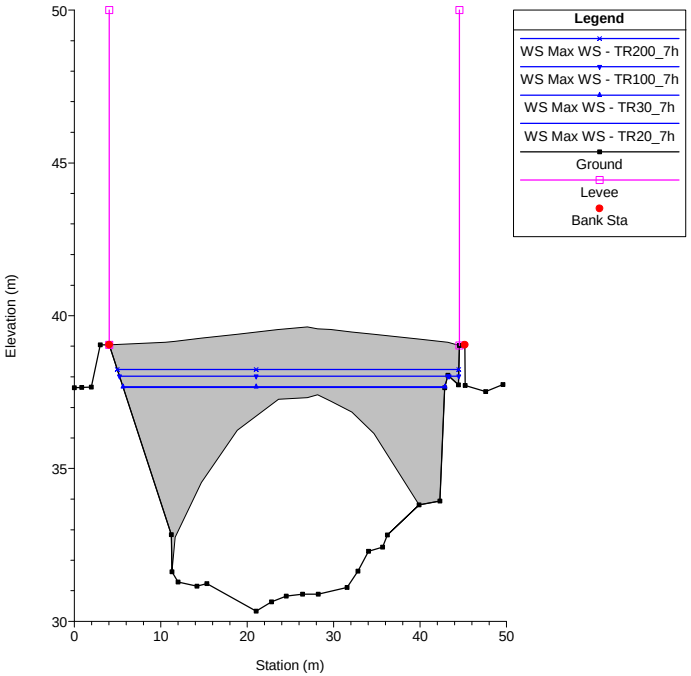


River = TORRENTE_OMBRONE Reach = OMBRONE_VALLE RS = 163.5 BR

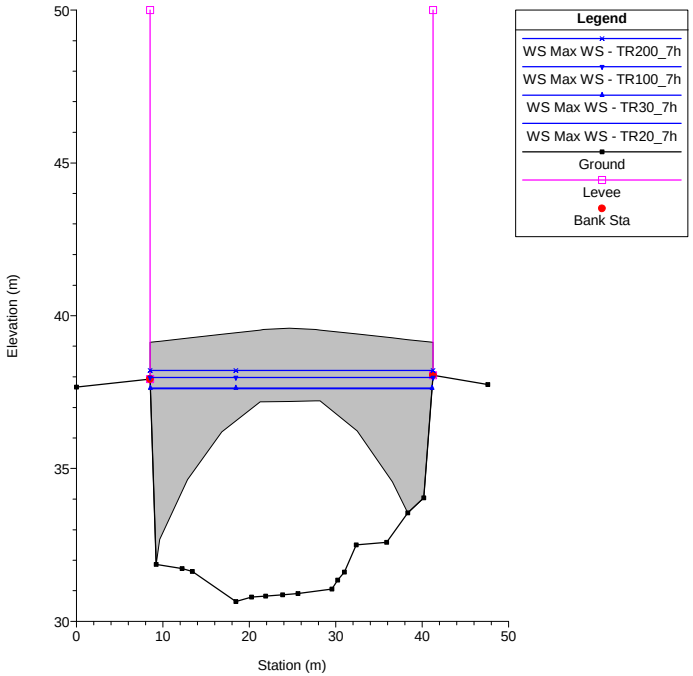

River = TORRENTE_OMBRONE Reach = OMBRONE_VALLE RS = 163 OM179_NR

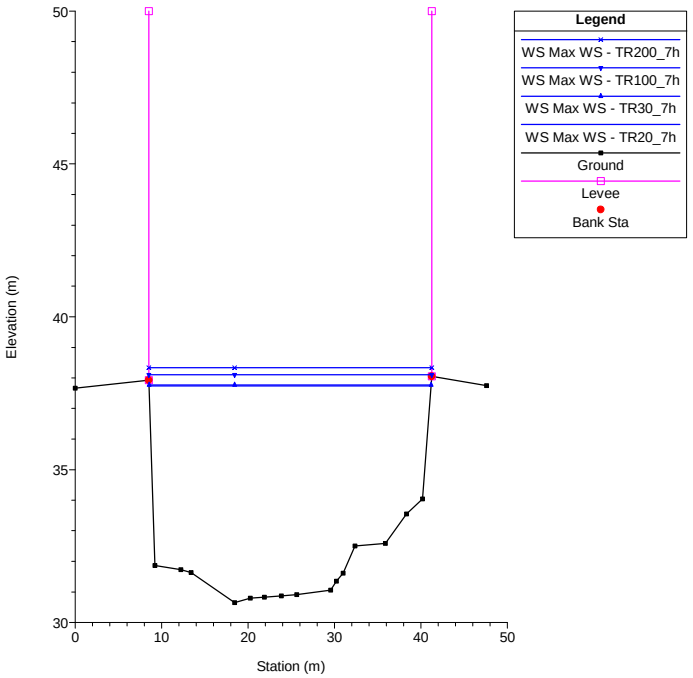


River = TORRENTE_OMBRONE Reach = OMBRONE_VALLE RS = 161 OM178_NR

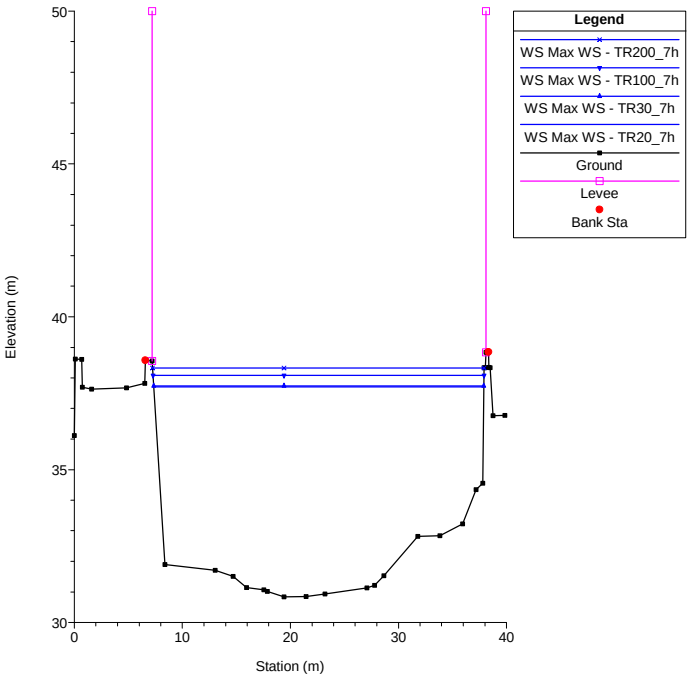


River = TORRENTE_OMBRONE Reach = OMBRONE_VALLE RS = 160 OM177_NR

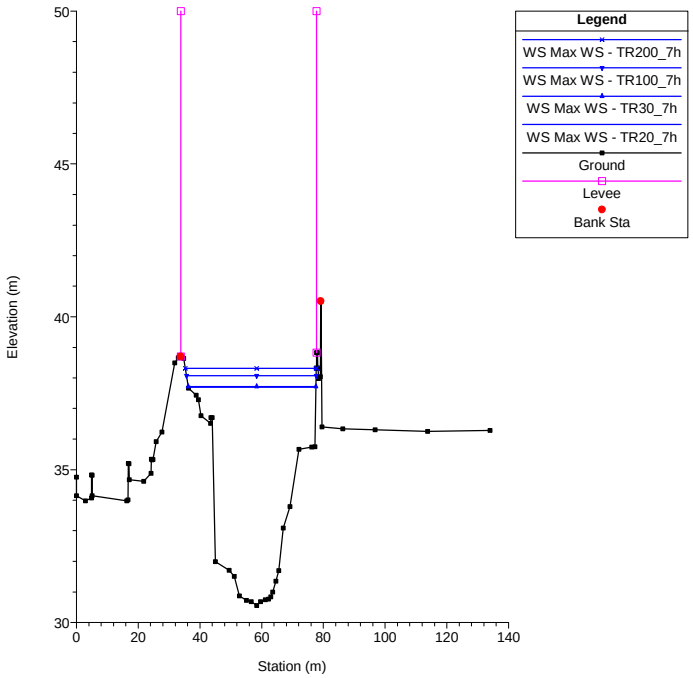


River = TORRENTE_OMBRONE Reach = OMBRONE_VALLE RS = 159 OM176_NR

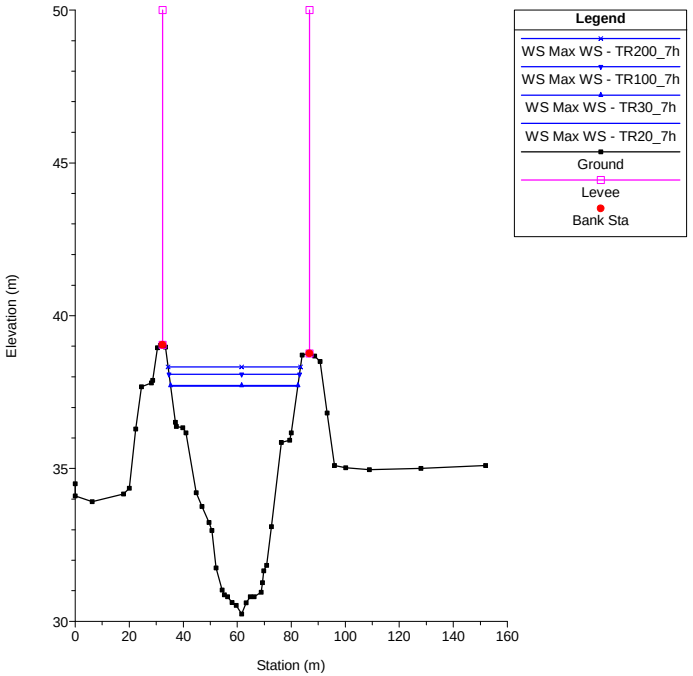


River = TORRENTE_OMBRONE Reach = OMBRONE_VALLE RS = 157 OM174_NR

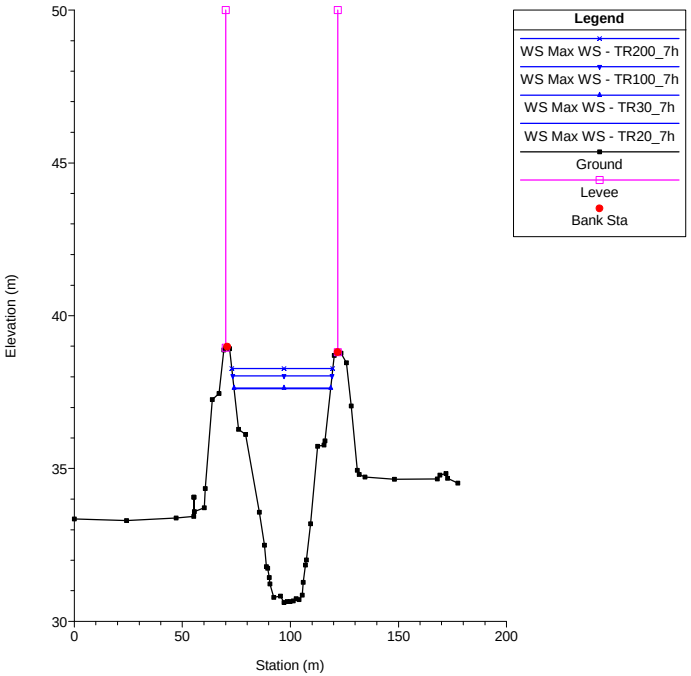


River = TORRENTE_OMBRONE Reach = OMBRONE_VALLE RS = 156 OM173_NR

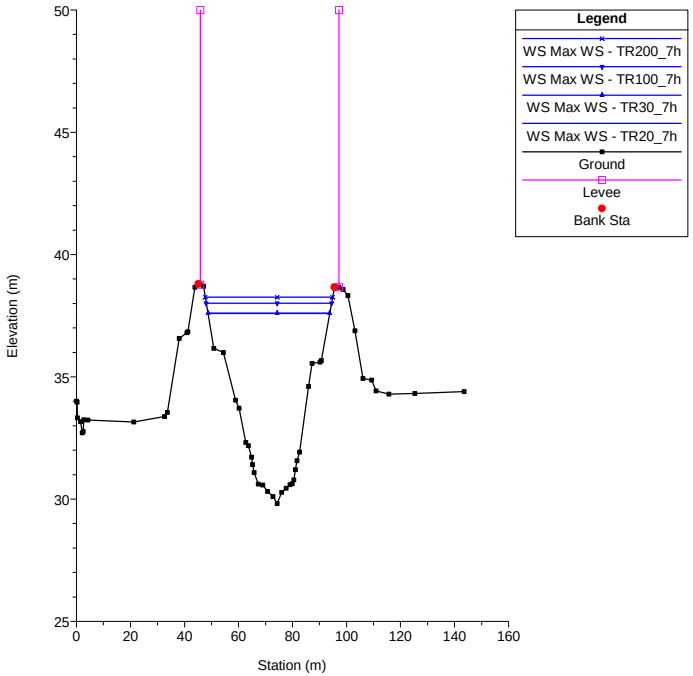

River = TORRENTE_OMBRONE Reach = OMBRONE_VALLE RS = 155 OM172_NR

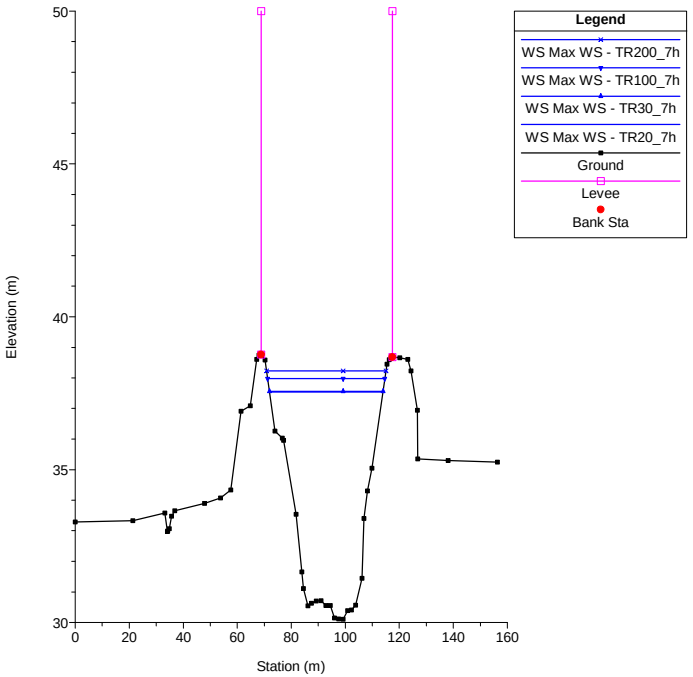


River = TORRENTE_OMBRONE Reach = OMBRONE_VALLE RS = 154 OM171_NR

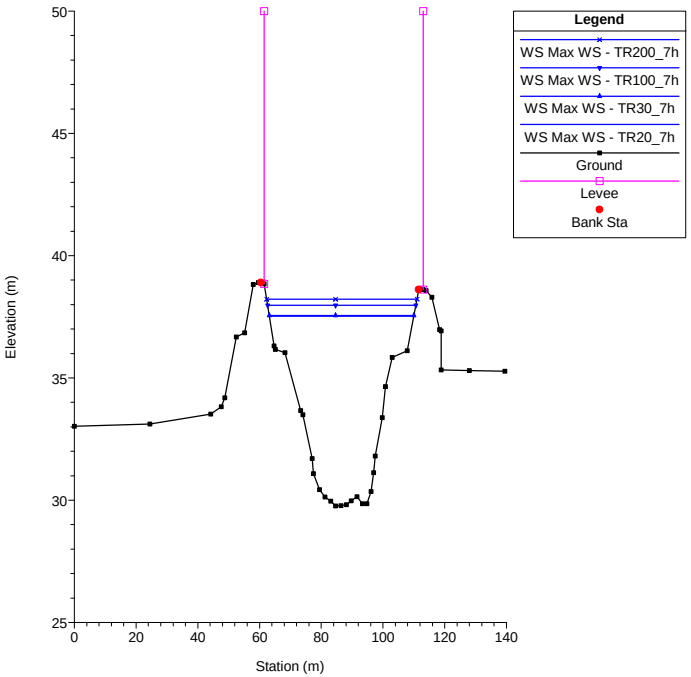


River = TORRENTE_OMBRONE Reach = OMBRONE_VALLE RS = 152 OM169_NR

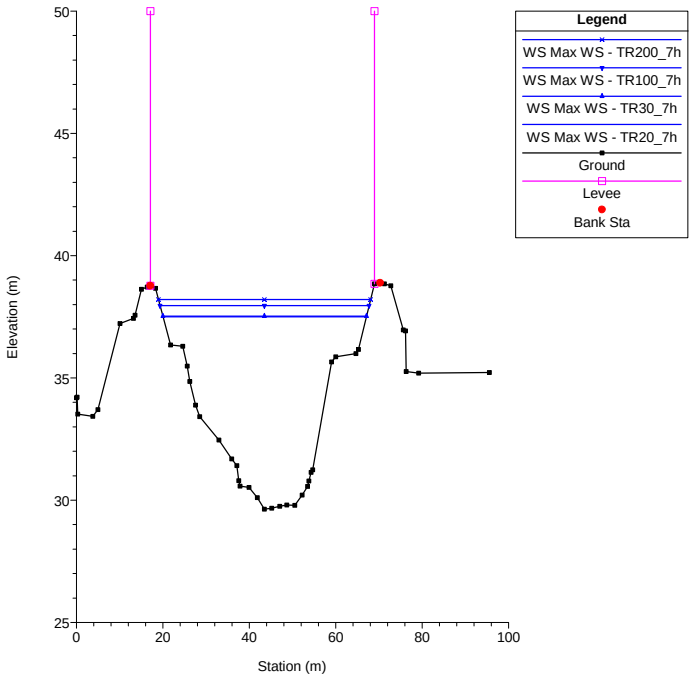


River = TORRENTE_OMBRONE Reach = OMBRONE_VALLE RS = 151 OM168_NR

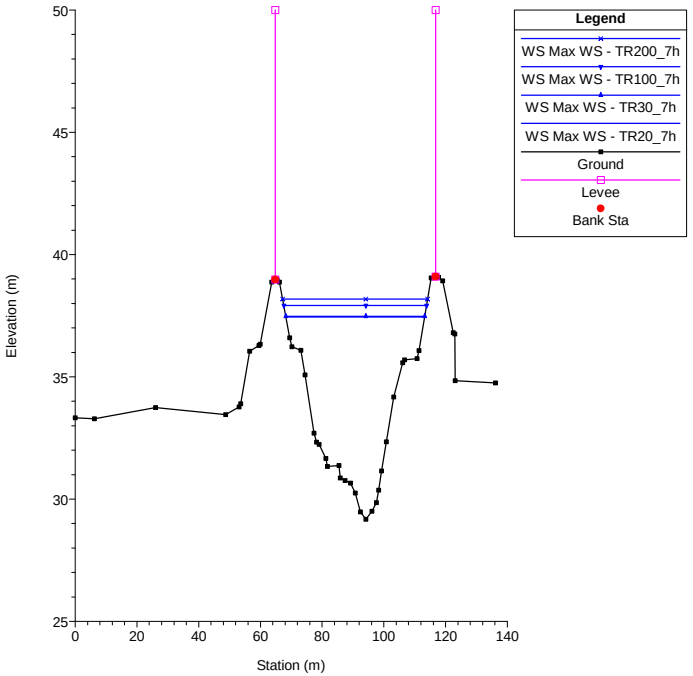


River = TORRENTE_OMBRONE Reach = OMBRONE_VALLE RS = 150 OM167_NR

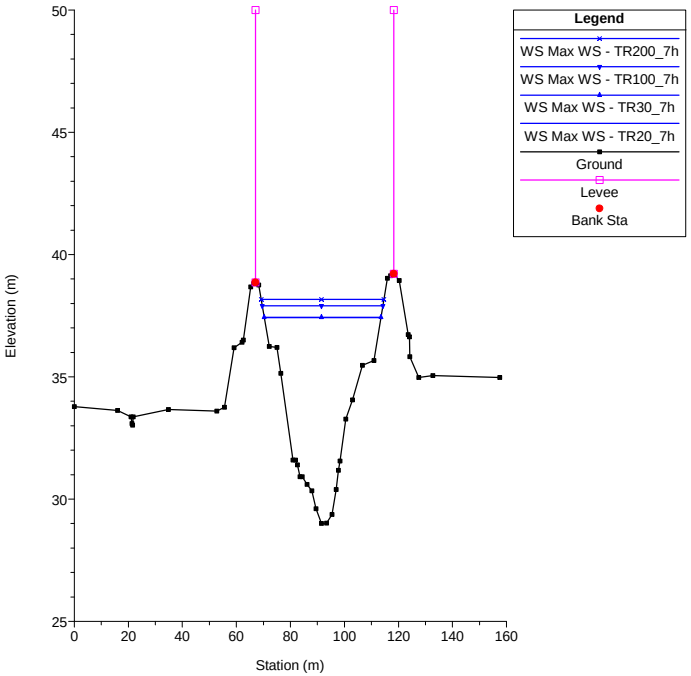


River = TORRENTE_OMBRONE Reach = OMBRONE_VALLE RS = 148 OM165_NR

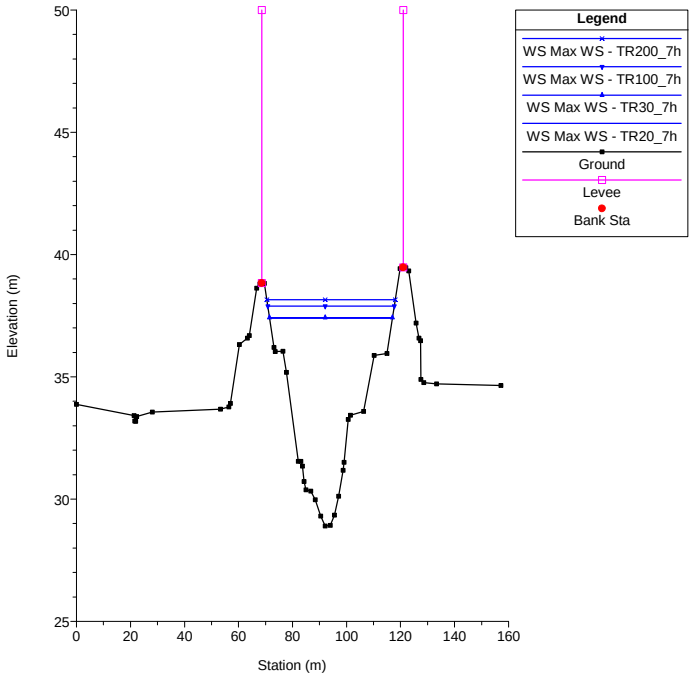

River = TORRENTE_OMBRONE Reach = OMBRONE_VALLE RS = 147 OM164_NR

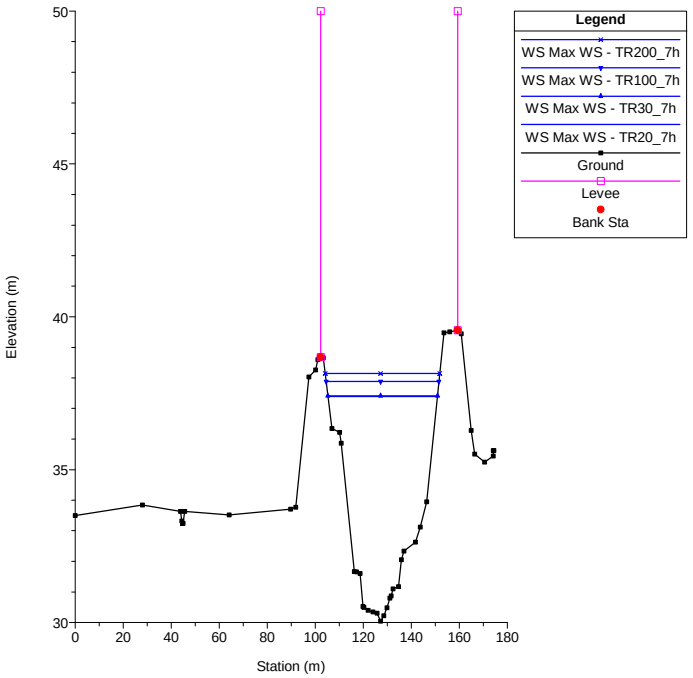


River = TORRENTE_OMBRONE Reach = OMBRONE_VALLE RS = 145 OM162_NR

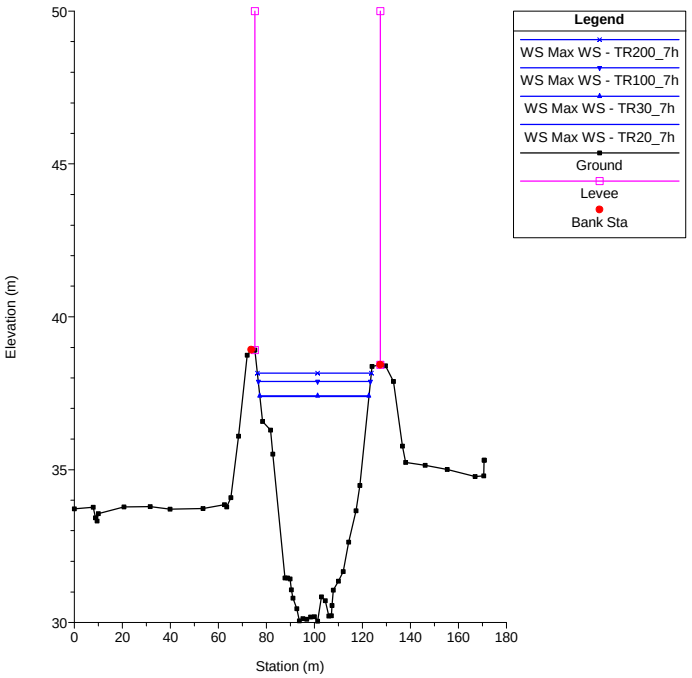


River = TORRENTE_OMBRONE Reach = OMBRONE_VALLE RS = 144 OM161_NR

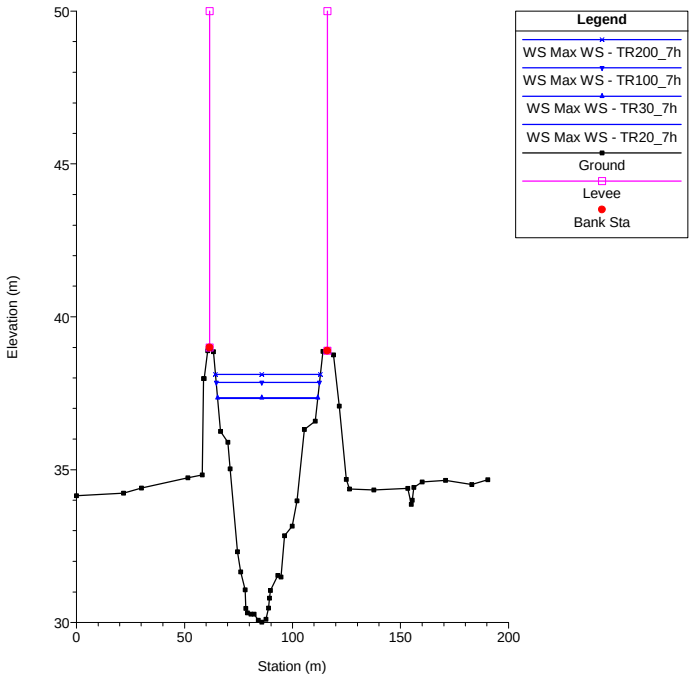


River = TORRENTE_OMBRONE Reach = OMBRONE_VALLE RS = 143 OM160_NR

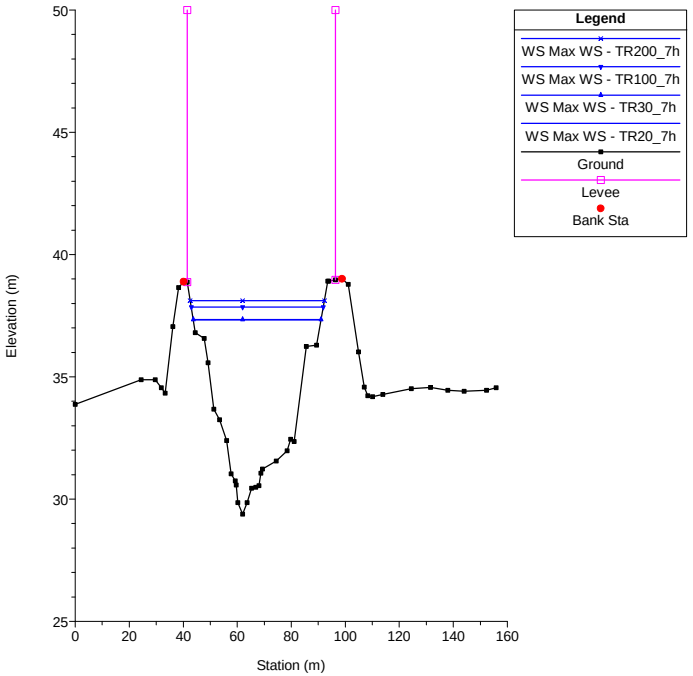


River = TORRENTE_OMBRONE Reach = OMBRONE_VALLE RS = 142 OM159_NR

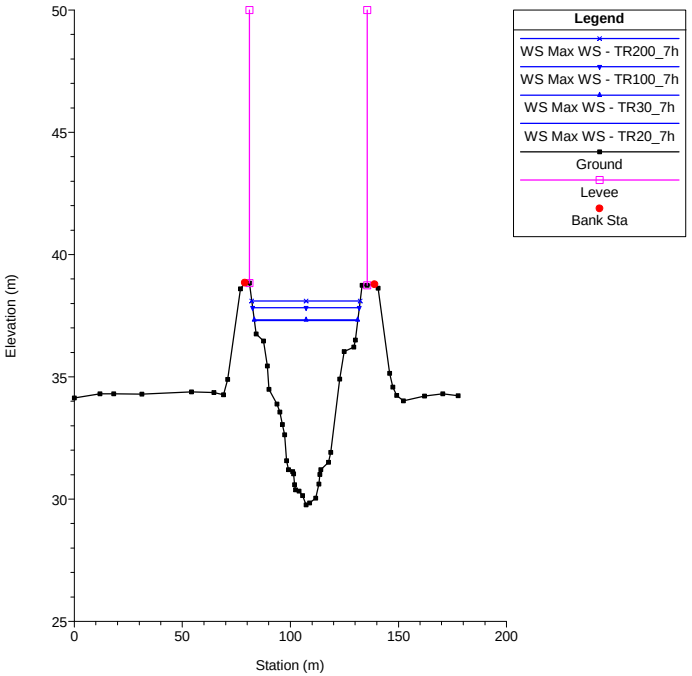


River = TORRENTE_OMBRONE Reach = OMBRONE_VALLE RS = 141 OM158_NR

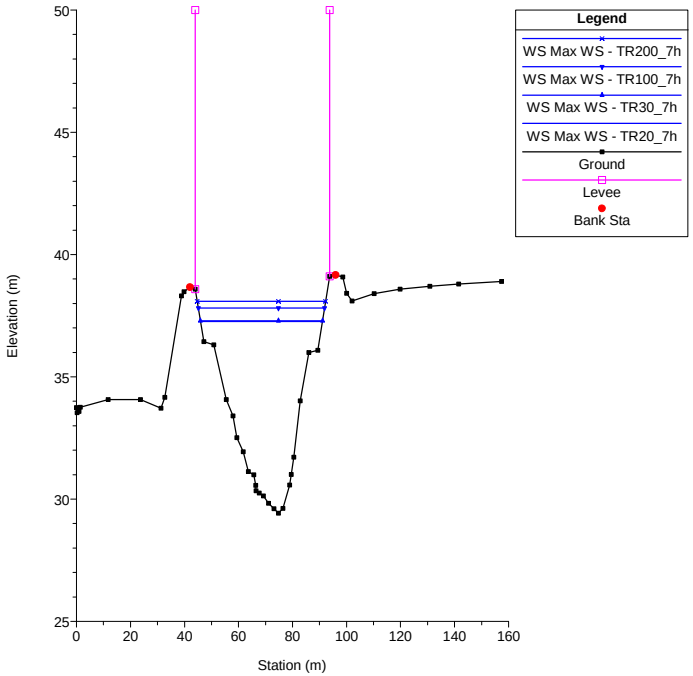

River = TORRENTE_OMBRONE Reach = OMBRONE_VALLE RS = 140 OM157_NR

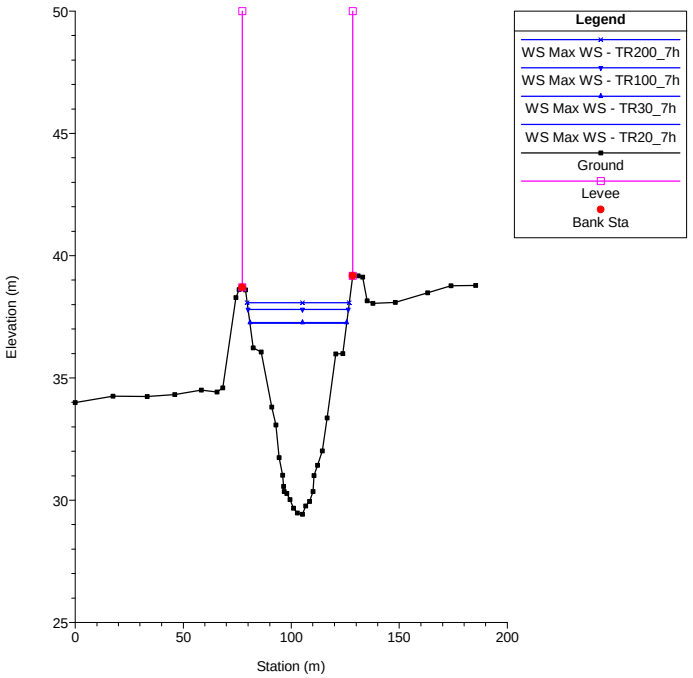


River = TORRENTE_OMBRONE Reach = OMBRONE_VALLE RS = 139 OM156_NR

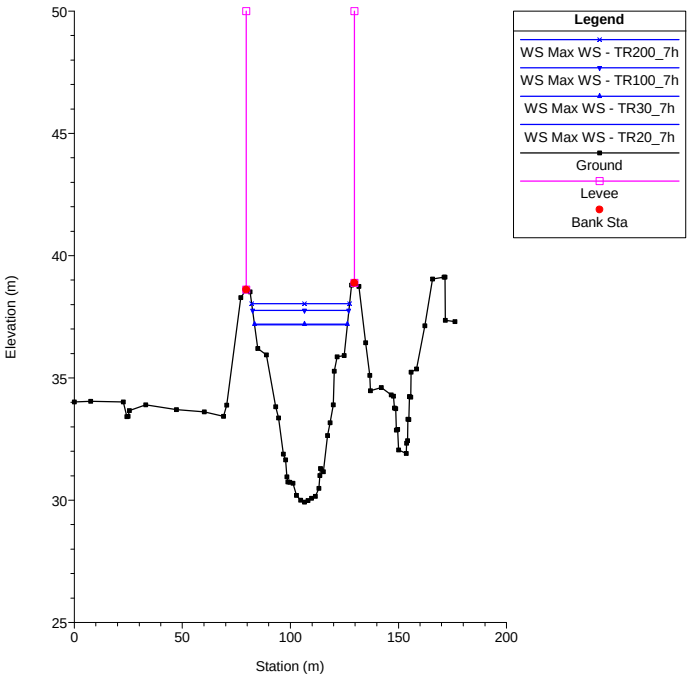


River = TORRENTE_OMBRONE Reach = OMBRONE_VALLE RS = 138 OM155_NR

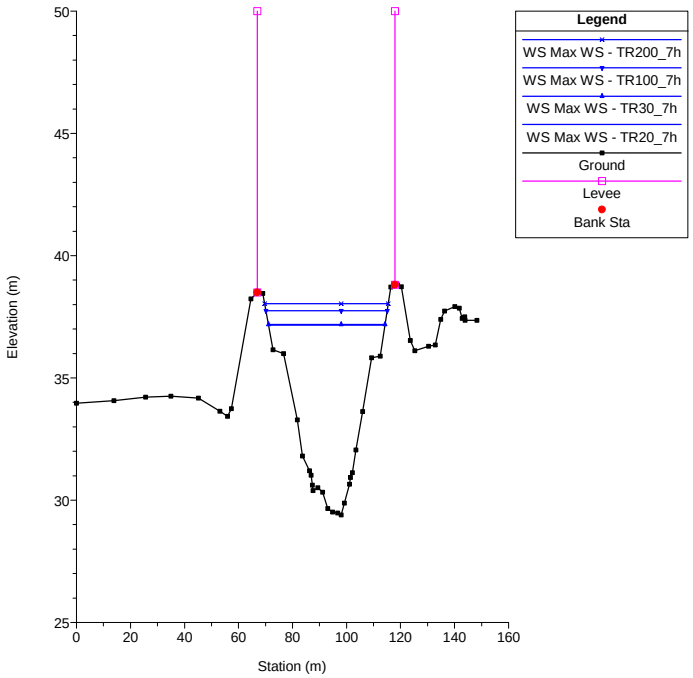


River = TORRENTE_OMBRONE Reach = OMBRONE_VALLE RS = 137 OM154_NR

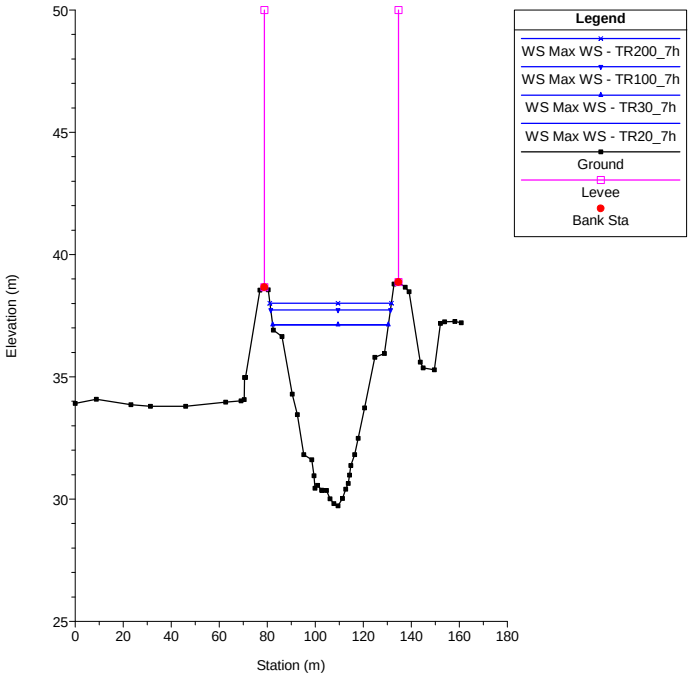


River = TORRENTE_OMBRONE Reach = OMBRONE_VALLE RS = 136 OM153_NR

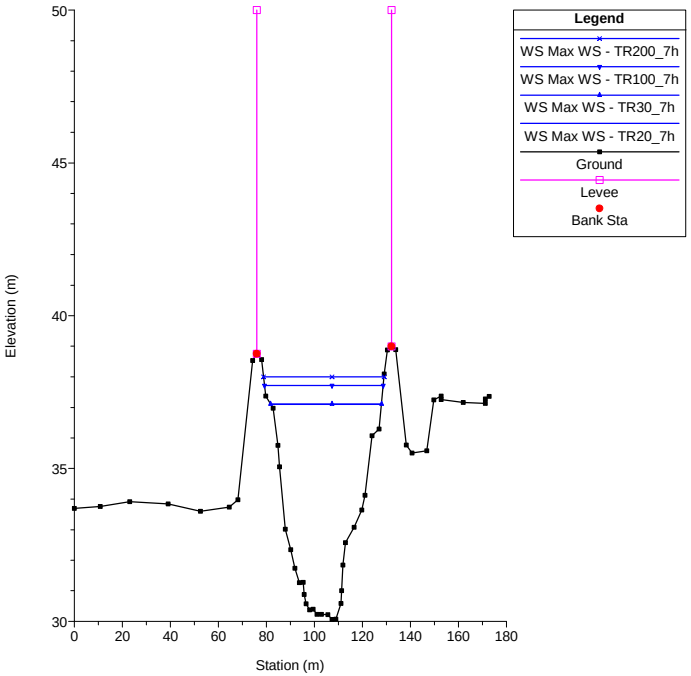


River = TORRENTE_OMBRONE Reach = OMBRONE_VALLE RS = 134 OM151_NR

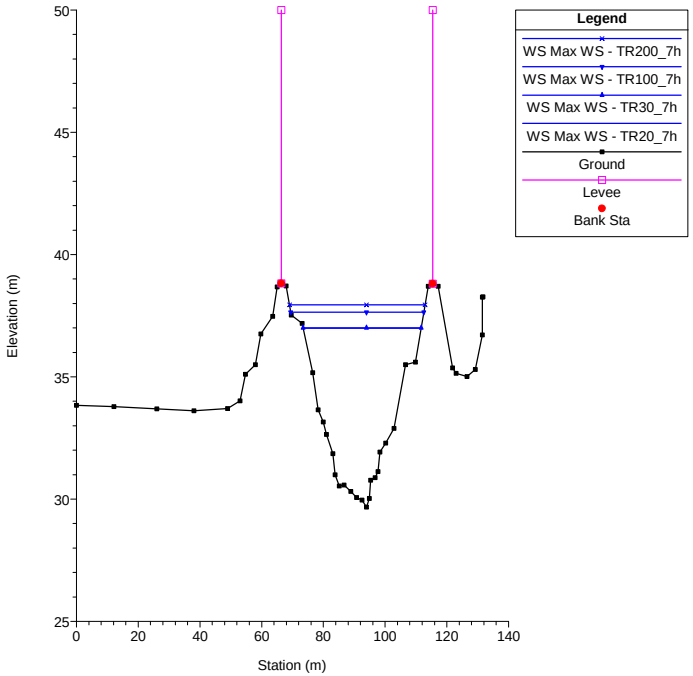

River = TORRENTE_OMBRONE Reach = OMBRONE_VALLE RS = 124 OM141_NR

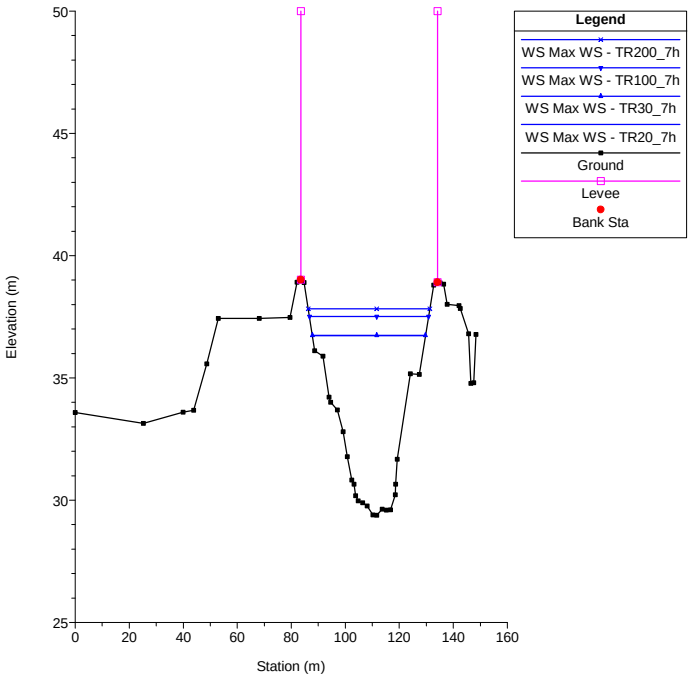


River = TORRENTE_OMBRONE Reach = OMBRONE_VALLE RS = 123 OM140_NR

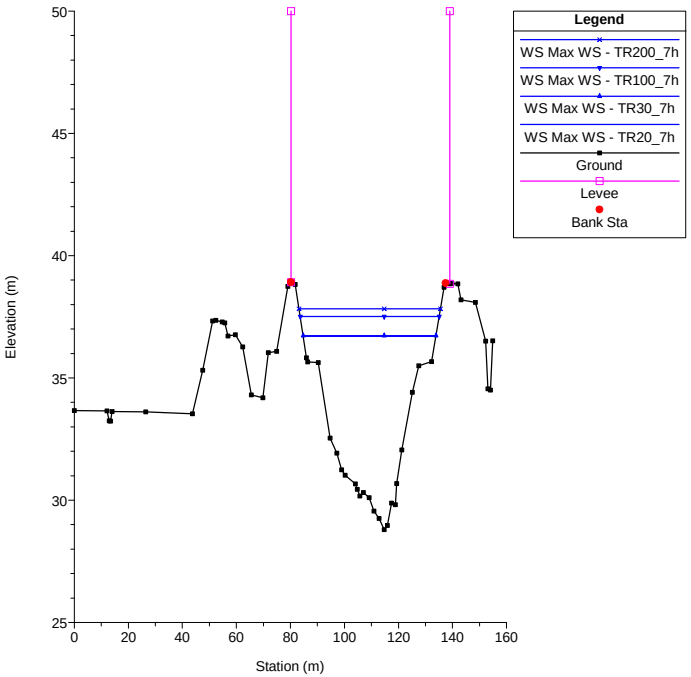


River = TORRENTE_OMBRONE Reach = OMBRONE_VALLE RS = 121 OM138_NR

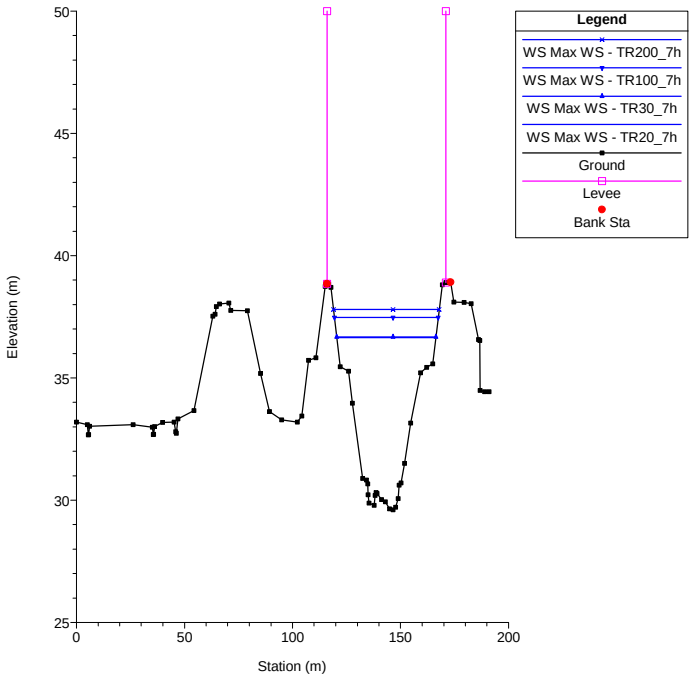


River = TORRENTE_OMBRONE Reach = OMBRONE_VALLE RS = 120 OM137_NR

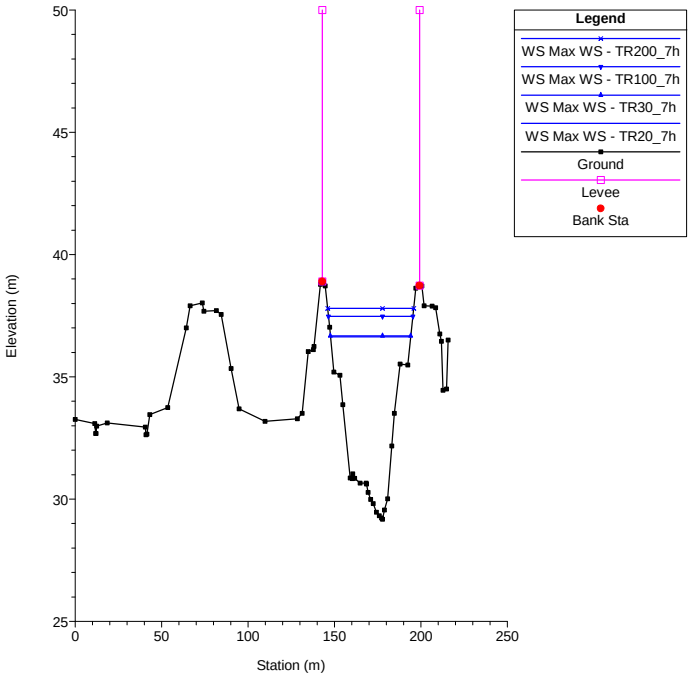


River = TORRENTE_OMBRONE Reach = OMBRONE_VALLE RS = 119 OM136_NR

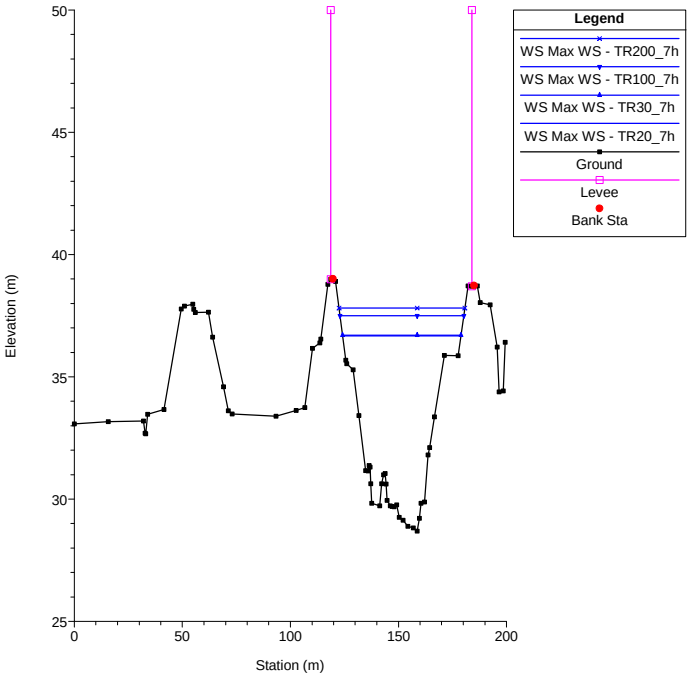


River = TORRENTE_OMBRONE Reach = OMBRONE_VALLE RS = 118 OM135_NR

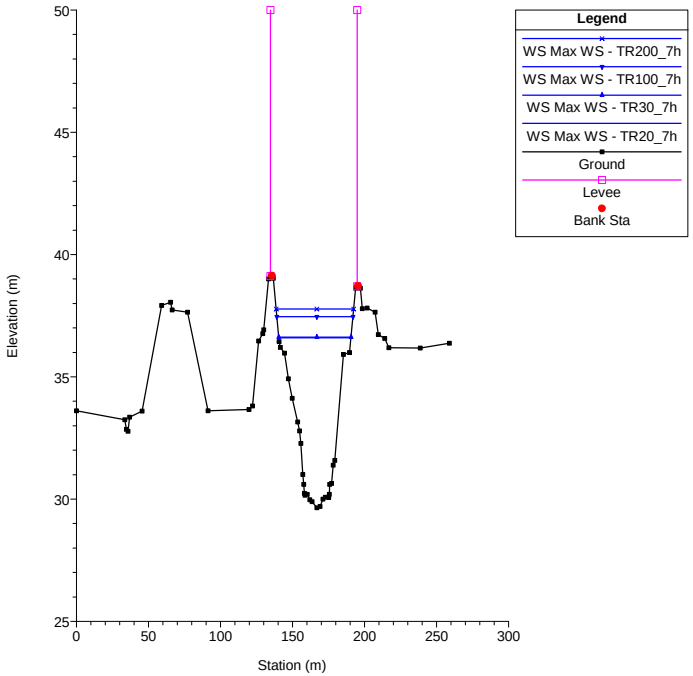

River = TORRENTE_OMBRONE Reach = OMBRONE_VALLE RS = 116 OM133_NR

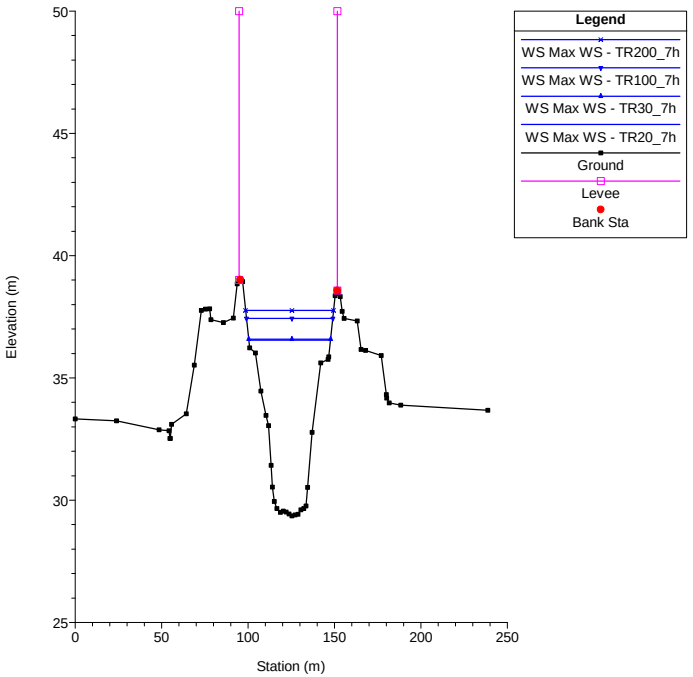


River = TORRENTE_OMBRONE Reach = OMBRONE_VALLE RS = 115 OM132_NR

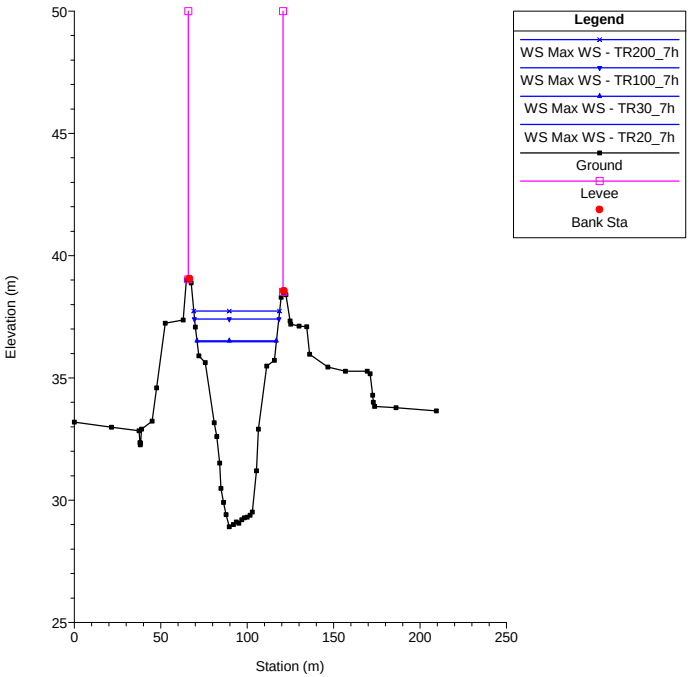


River = TORRENTE_OMBRONE Reach = OMBRONE_VALLE RS = 114 OM131_NR

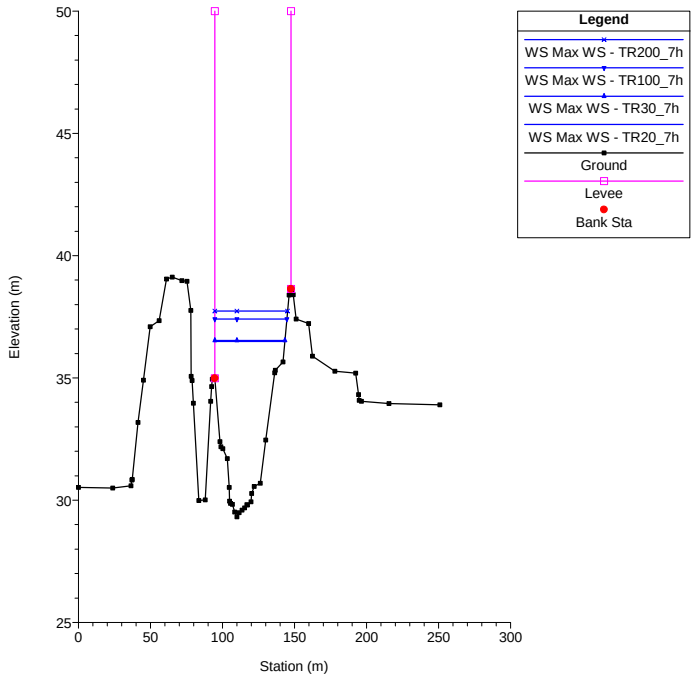


River = TORRENTE_OMBRONE Reach = OMBRONE_VALLE RS = 113 OM130_NR

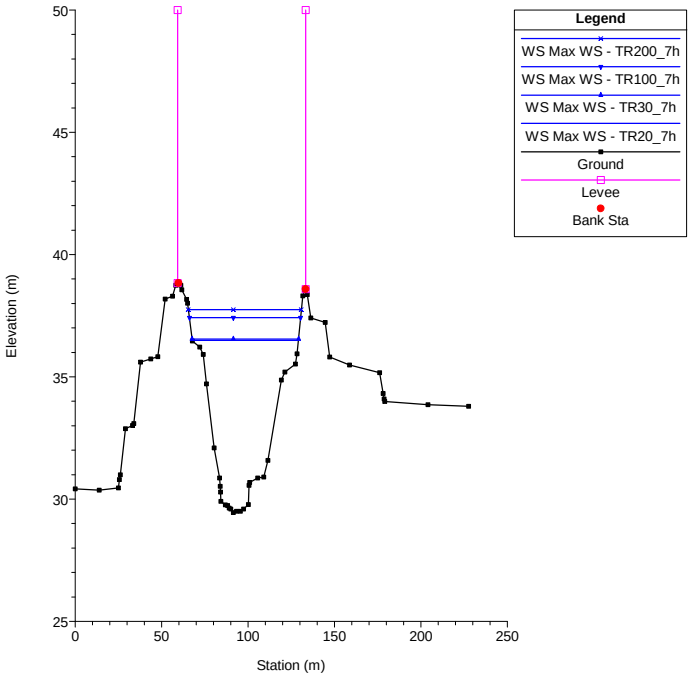


River = TORRENTE_OMBRONE Reach = OMBRONE_VALLE RS = 112 OM129_NR

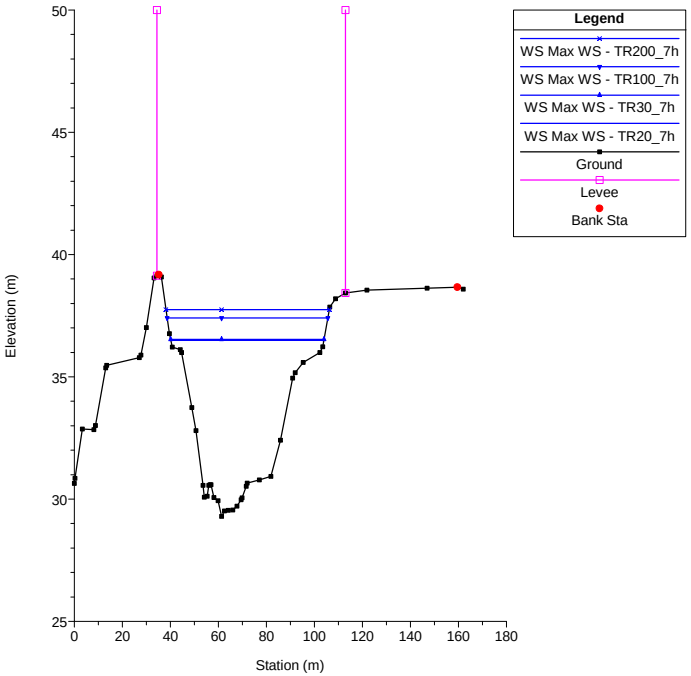


River = TORRENTE_OMBRONE Reach = OMBRONE_VALLE RS = 110 OM127PO

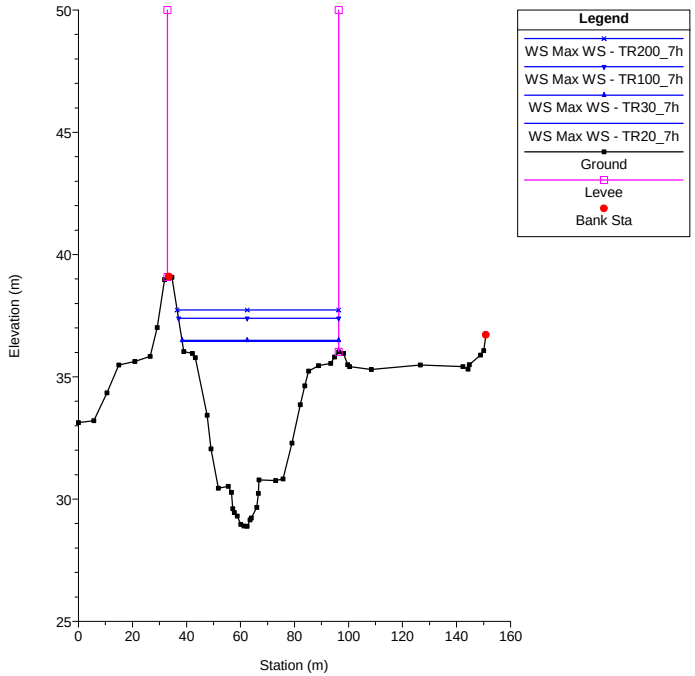

River = TORRENTE_OMBRONE Reach = OMBRONE_VALLE RS = 109 OM126PO

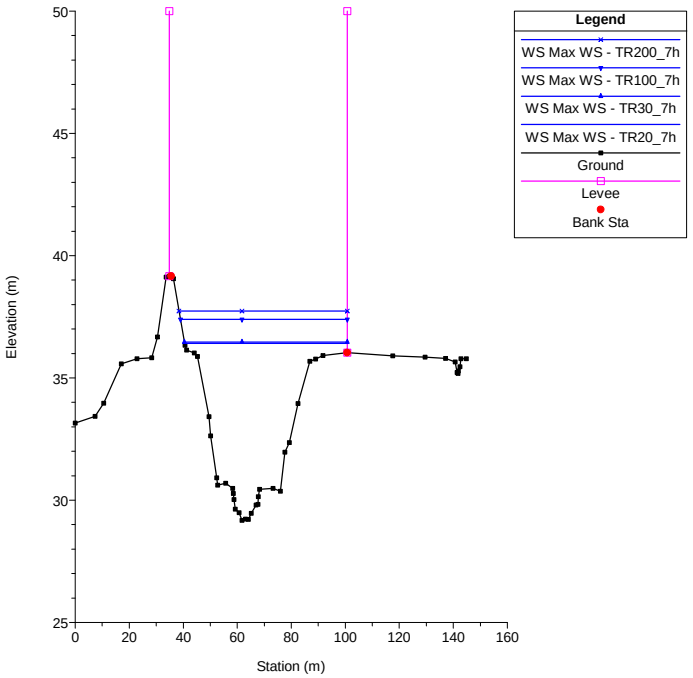


River = TORRENTE_OMBRONE Reach = OMBRONE_VALLE RS = 108 OM125PO

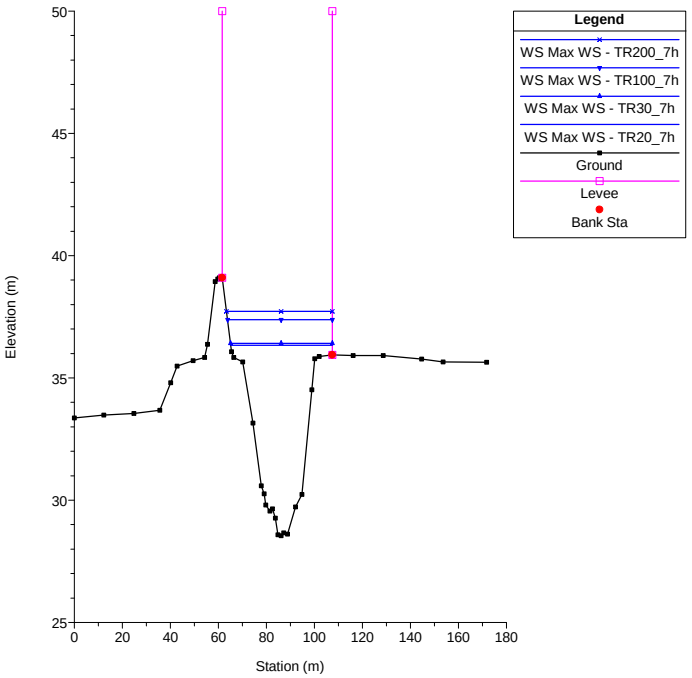


River = TORRENTE_OMBRONE Reach = OMBRONE_VALLE RS = 107 OM124PO

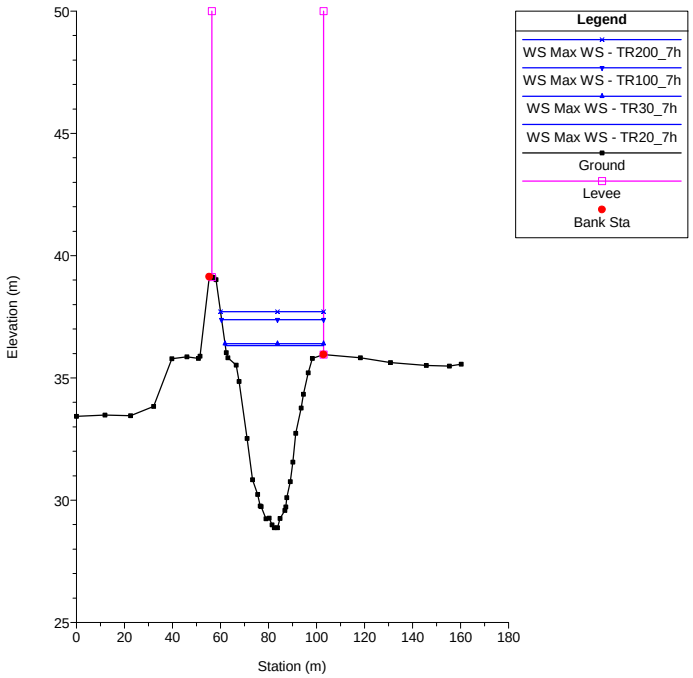


River = TORRENTE_OMBRONE Reach = OMBRONE_VALLE RS = 106 OM122PO

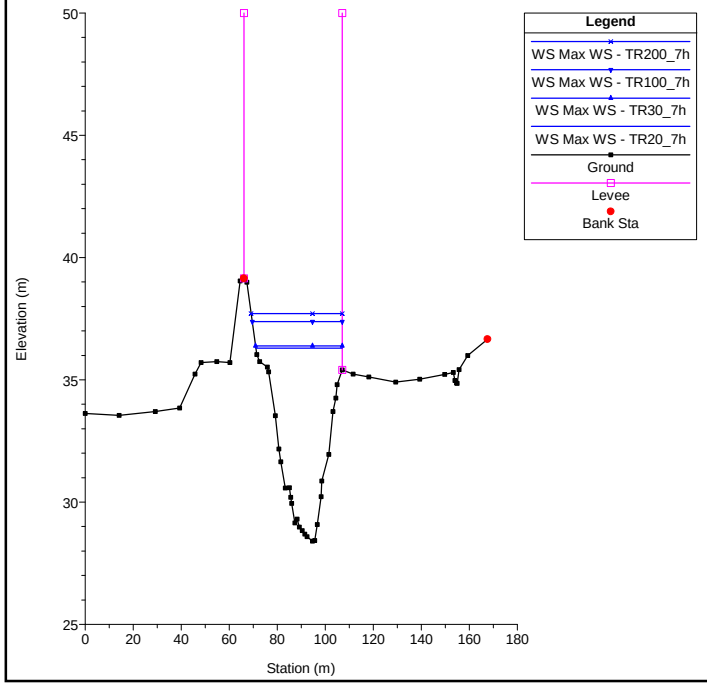


River = TORRENTE_OMBRONE Reach = OMBRONE_VALLE RS = 105 OM121PO

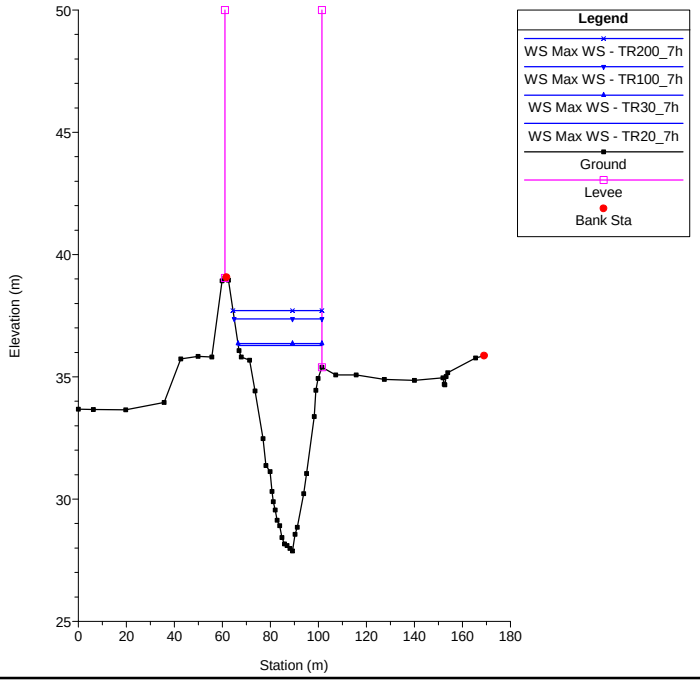


River = TORRENTE_OMBRONE Reach = OMBRONE_VALLE RS = 104 OM120PO

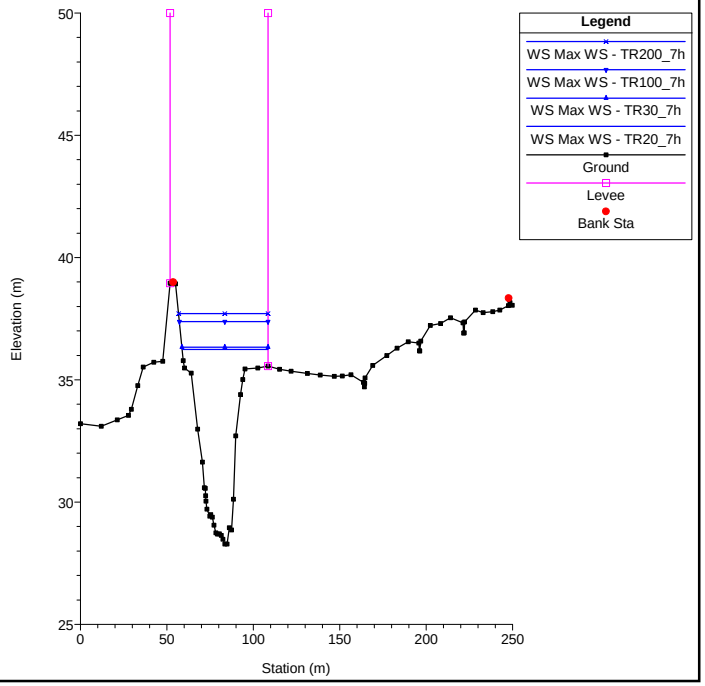

River = TORRENTE_OMBRONE Reach = OMBRONE_VALLE RS = 103 OM118PO

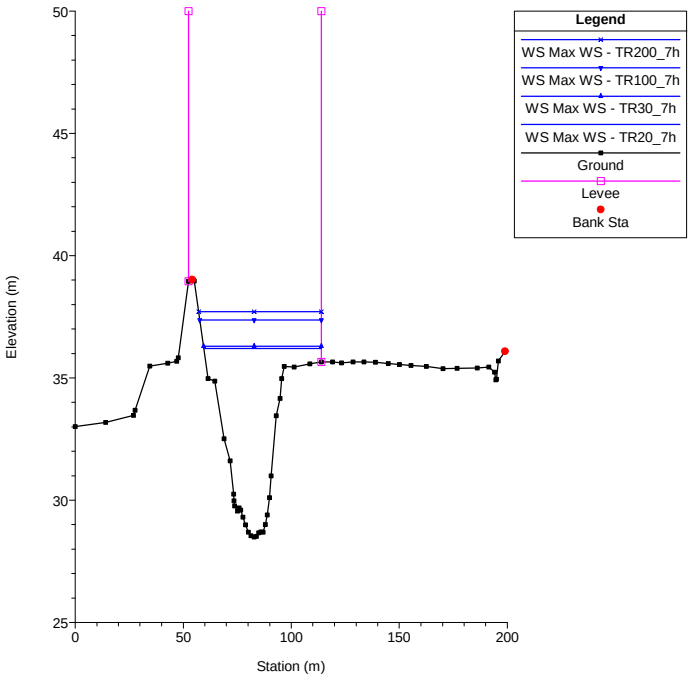


River = TORRENTE_OMBRONE Reach = OMBRONE_VALLE RS = 102 OM117PO

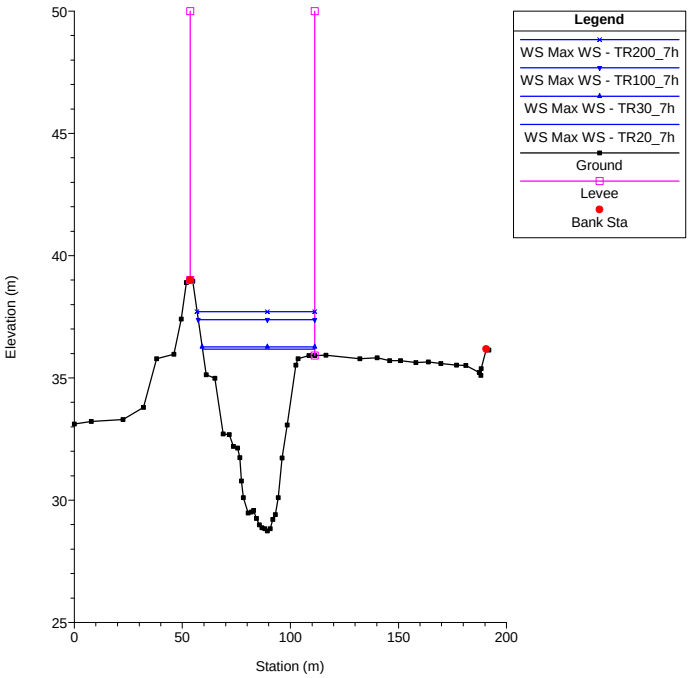


River = TORRENTE_OMBRONE Reach = OMBRONE_VALLE RS = 101 OM116PO

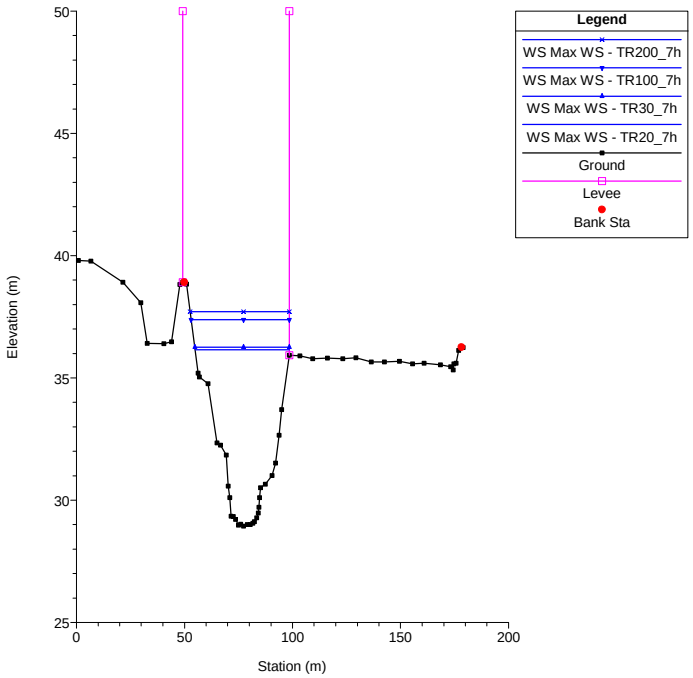


River = TORRENTE_OMBRONE Reach = OMBRONE_VALLE RS = 100 OM114PO

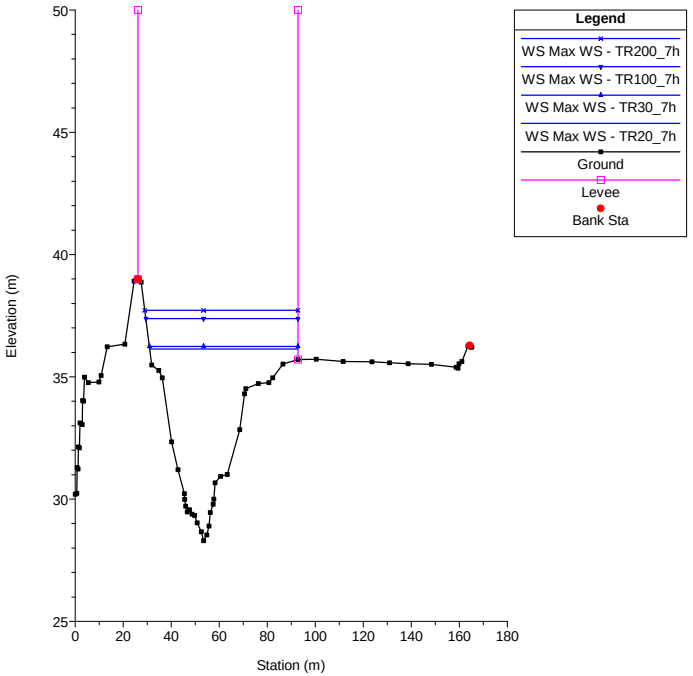


River = TORRENTE_OMBRONE Reach = OMBRONE_VALLE RS = 99 OM113PO

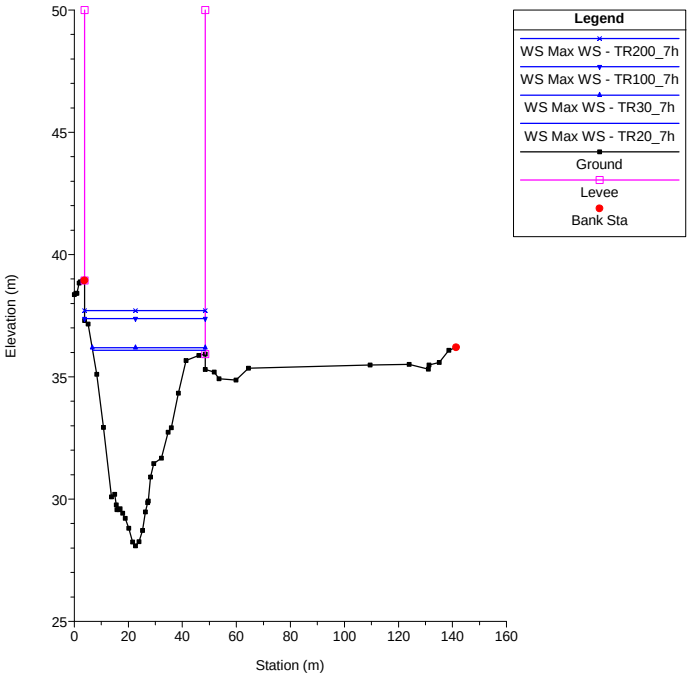


River = TORRENTE_OMBRONE Reach = OMBRONE_VALLE RS = 97 OM112PO - SEZIONE FILO MONTE ATTRAVERSAMENTO

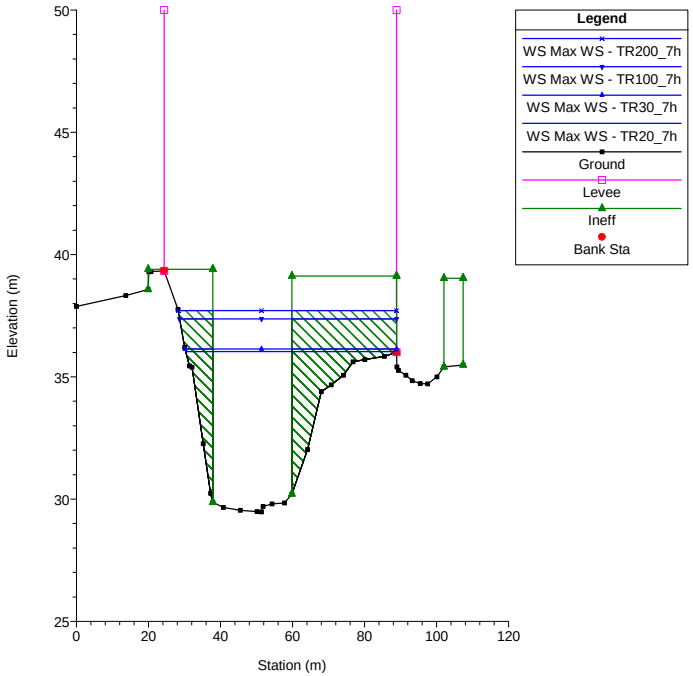

River = TORRENTE_OMBRONE Reach = OMBRONE_VALLE RS = 96 BR

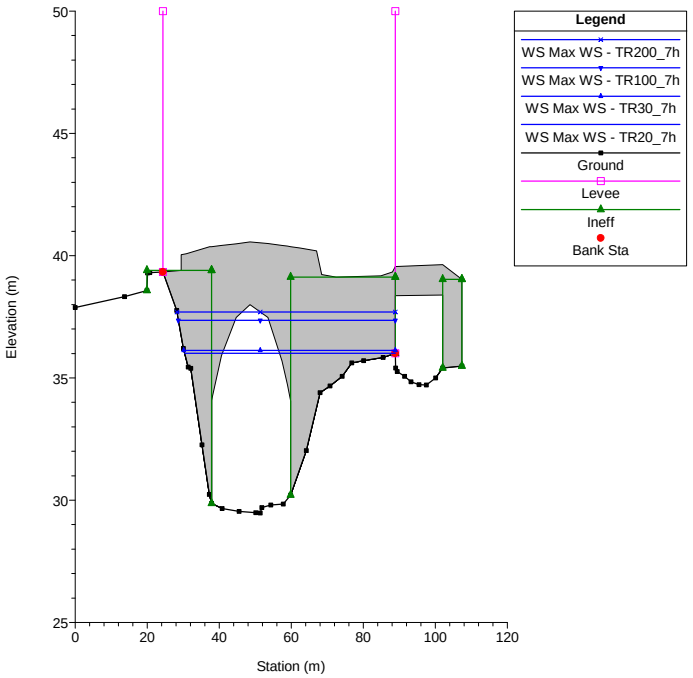


River = TORRENTE_OMBRONE Reach = OMBRONE_VALLE RS = 96 BR

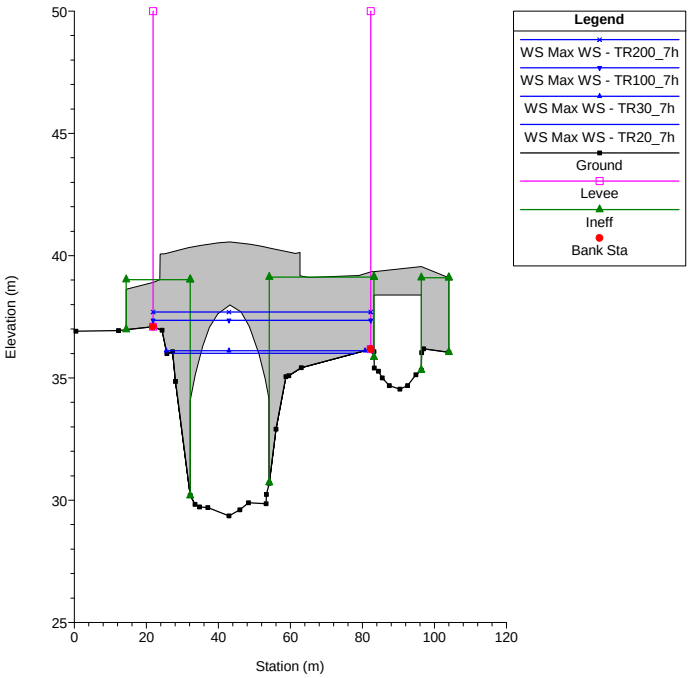


River = TORRENTE_OMBRONE Reach = OMBRONE_VALLE RS = 95 OM110PO - SEZIONE FILO VALLE ATTRAVERSAMENTO

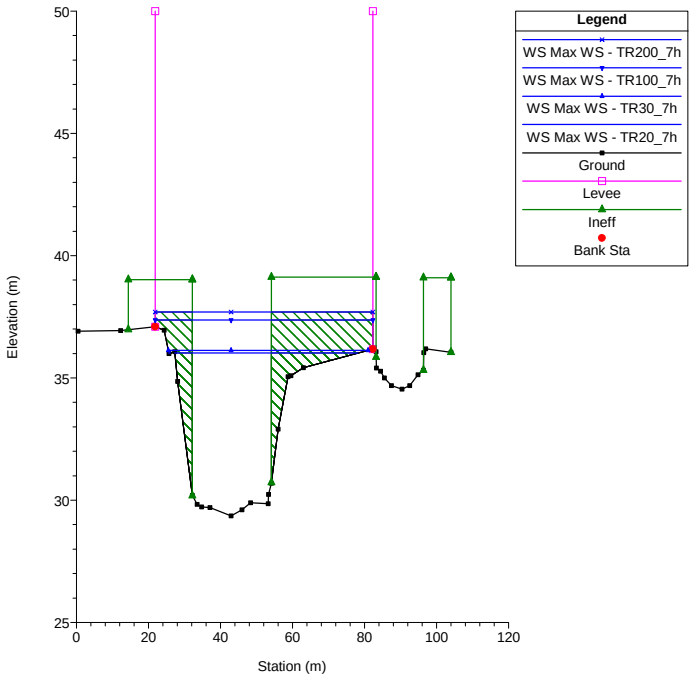


River = TORRENTE_OMBRONE Reach = OMBRONE_VALLE RS = 94 OM108PO

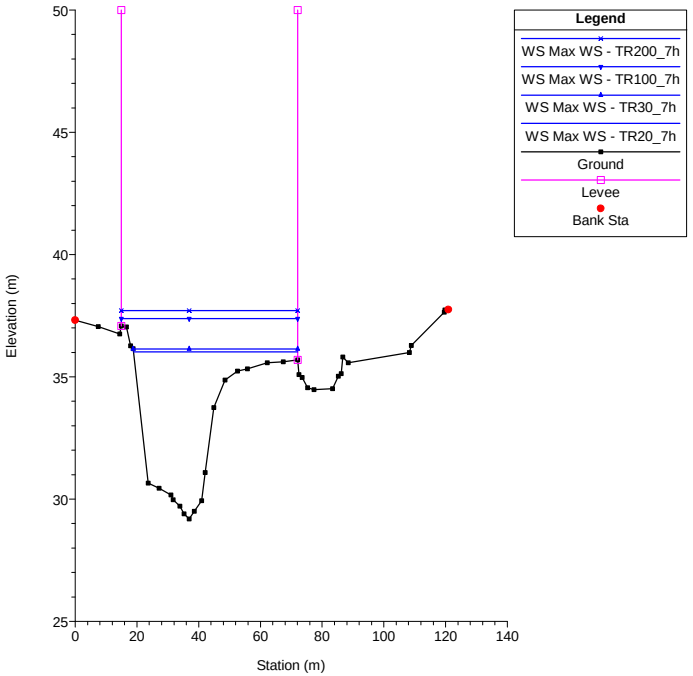


River = TORRENTE_OMBRONE Reach = OMBRONE_VALLE RS = 93 OM107PO

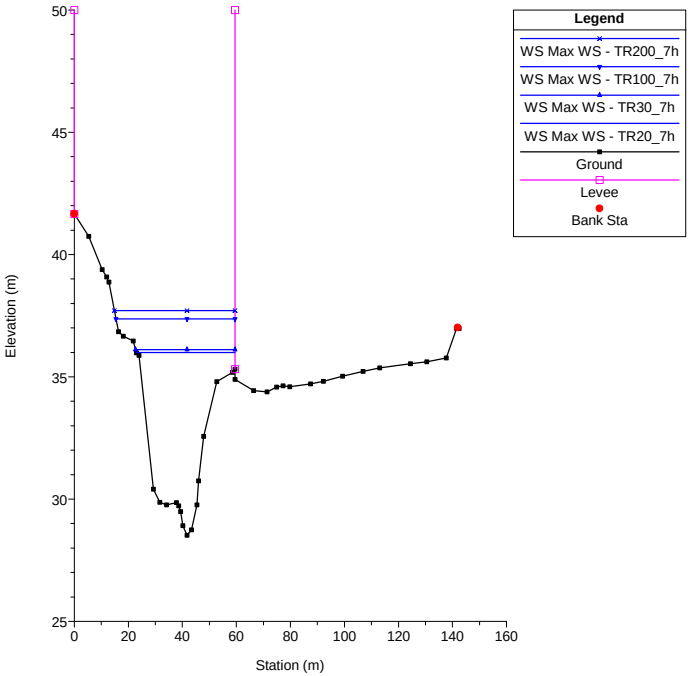


River = TORRENTE_OMBRONE Reach = OMBRONE_VALLE RS = 92 OM106PO

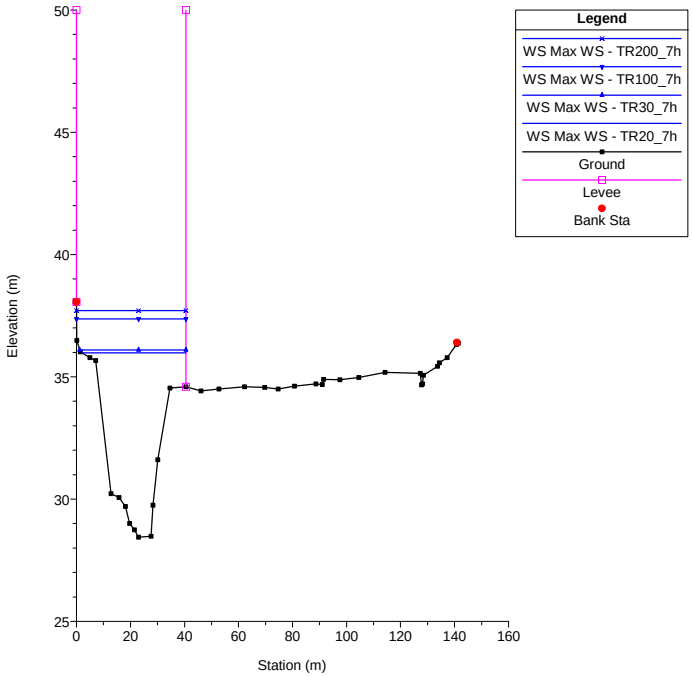

River = TORRENTE_OMBRONE Reach = OMBRONE_VALLE RS = 91 OM105PO

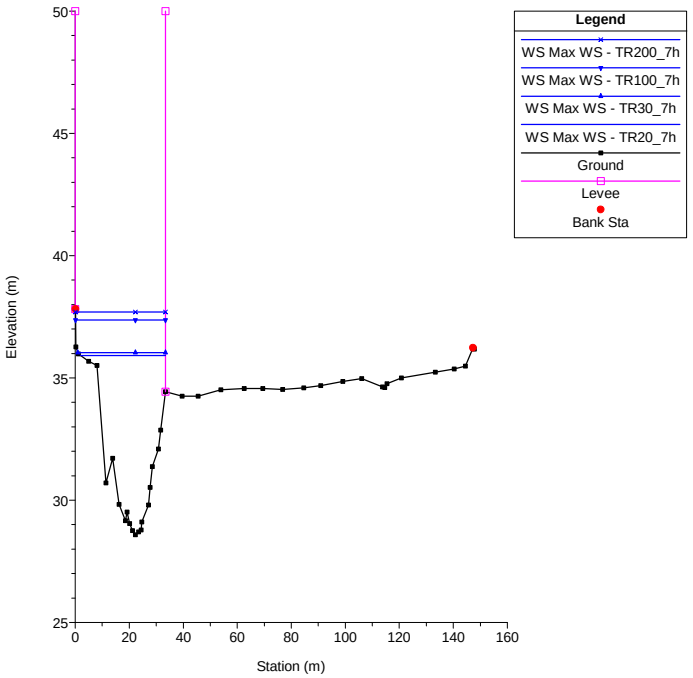


River = TORRENTE_OMBRONE Reach = OMBRONE_VALLE RS = 90 OM104PO

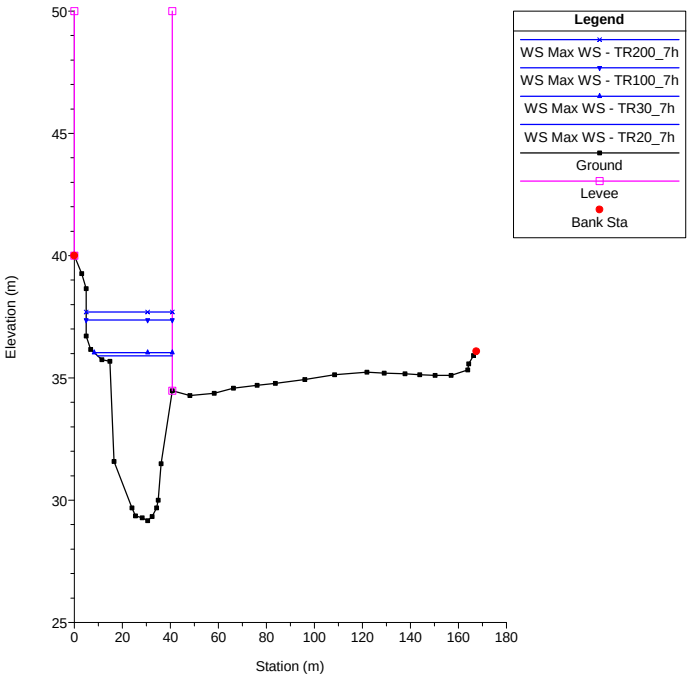


River = TORRENTE_OMBRONE Reach = OMBRONE_VALLE RS = 89 OM103PO

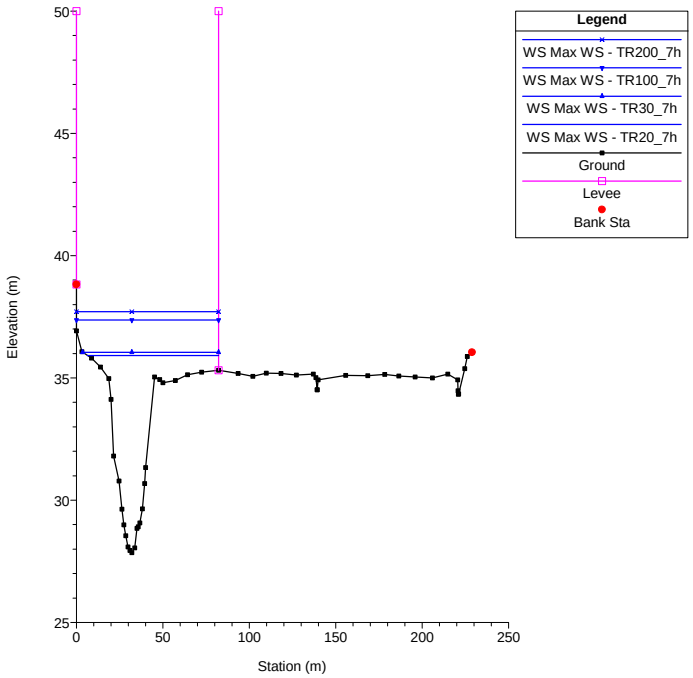


River = TORRENTE_OMBRONE Reach = OMBRONE_VALLE RS = 88 OM102PO

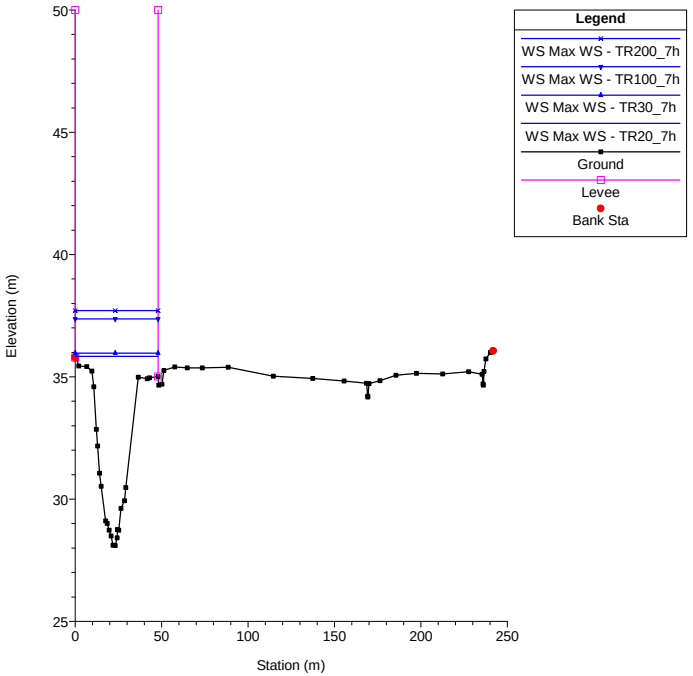


River = TORRENTE_OMBRONE Reach = OMBRONE_VALLE RS = 87 OM101PO

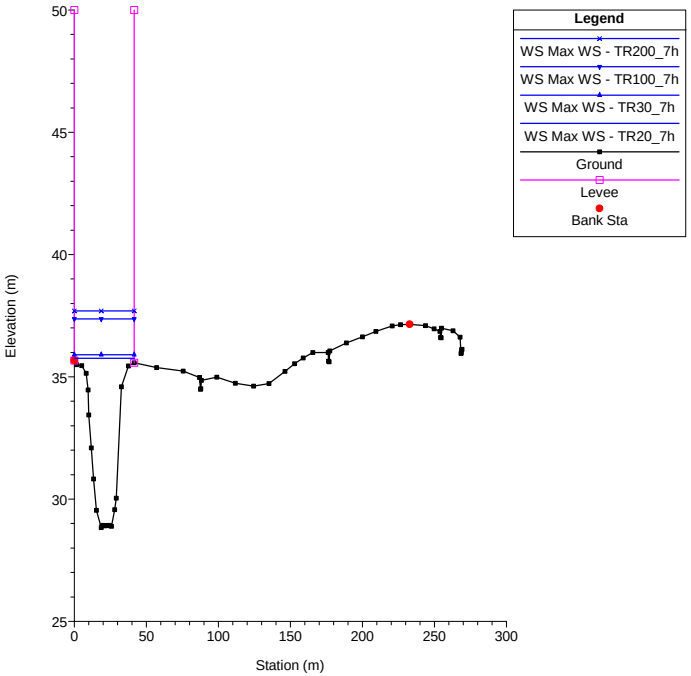


River = TORRENTE_OMBRONE Reach = OMBRONE_VALLE RS = 86 OM100PO

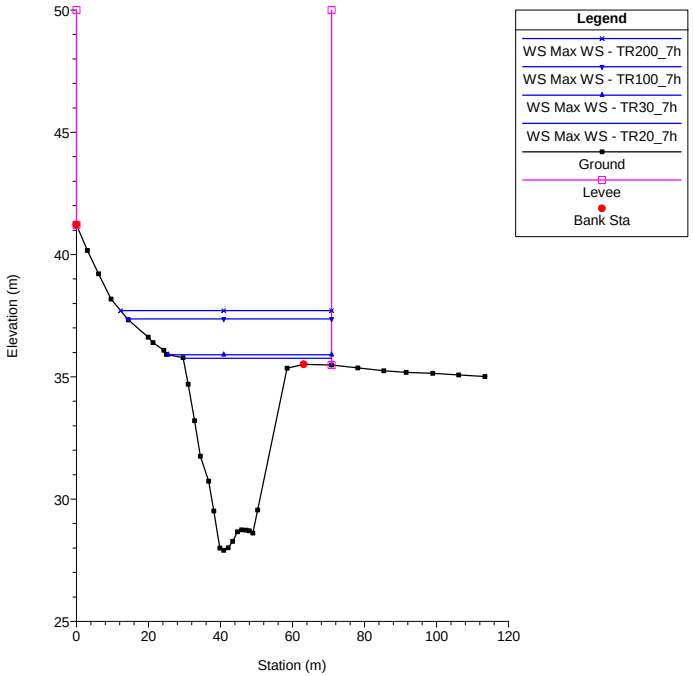

River = TORRENTE_OMBRONE Reach = OMBRONE_VALLE RS = 85 OM098PO

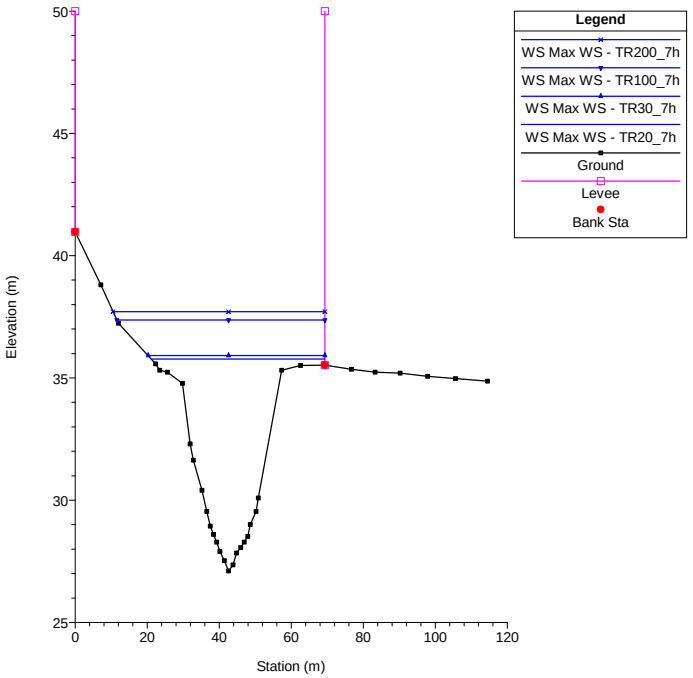


River = TORRENTE_OMBRONE Reach = OMBRONE_VALLE RS = 84 OM097PO

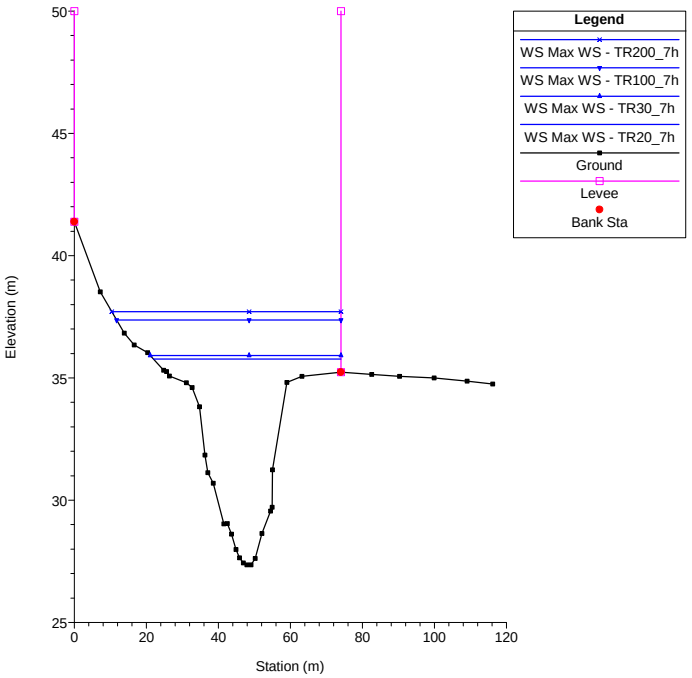


River = TORRENTE_OMBRONE Reach = OMBRONE_VALLE RS = 83 OM096PO

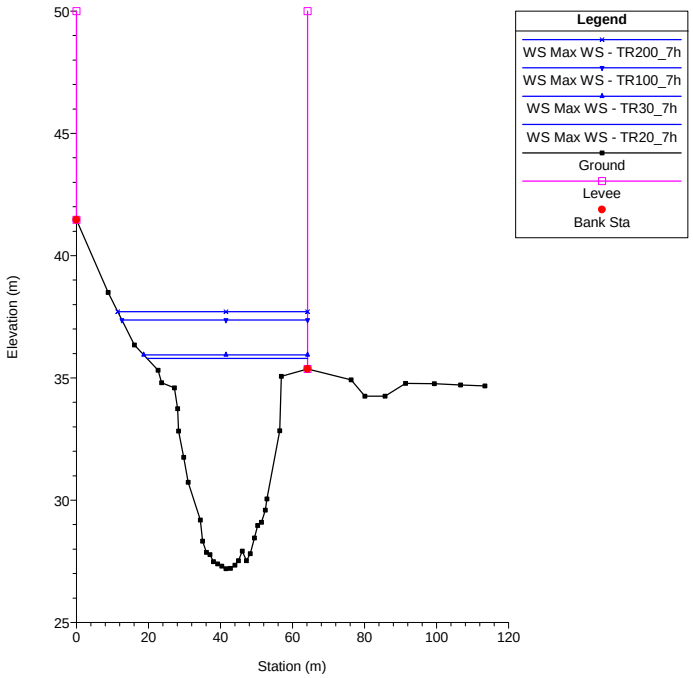


River = TORRENTE_OMBRONE Reach = OMBRONE_VALLE RS = 82 OM095PO

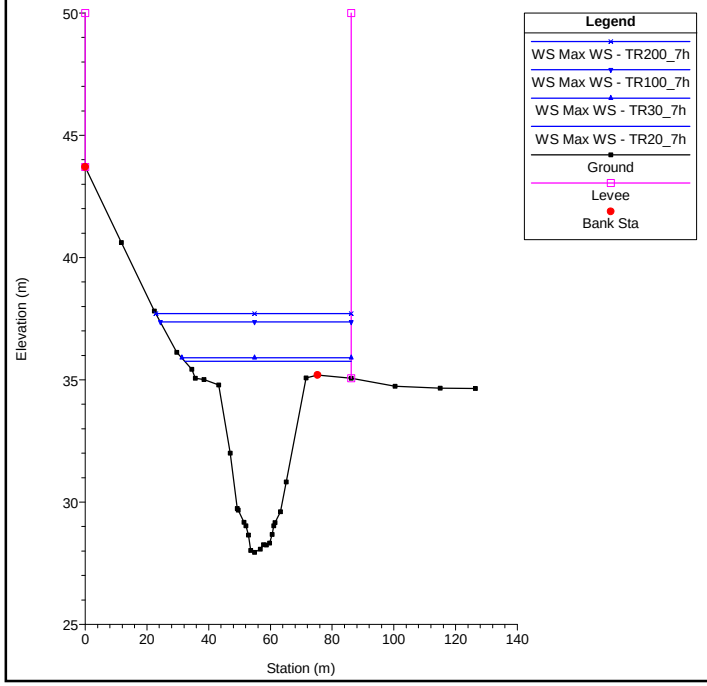


River = TORRENTE_OMBRONE Reach = OMBRONE_VALLE RS = 81 OM094PO

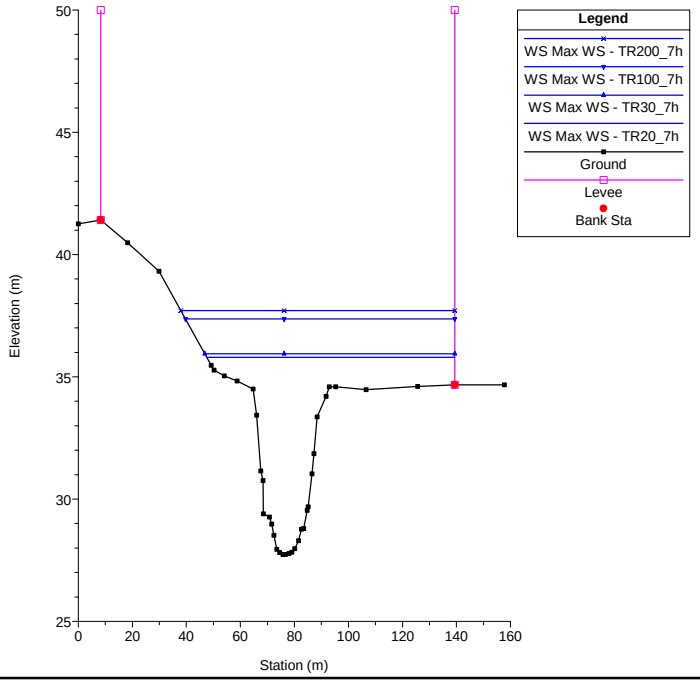


River = TORRENTE_OMBRONE Reach = OMBRONE_VALLE RS = 80 OM093PO

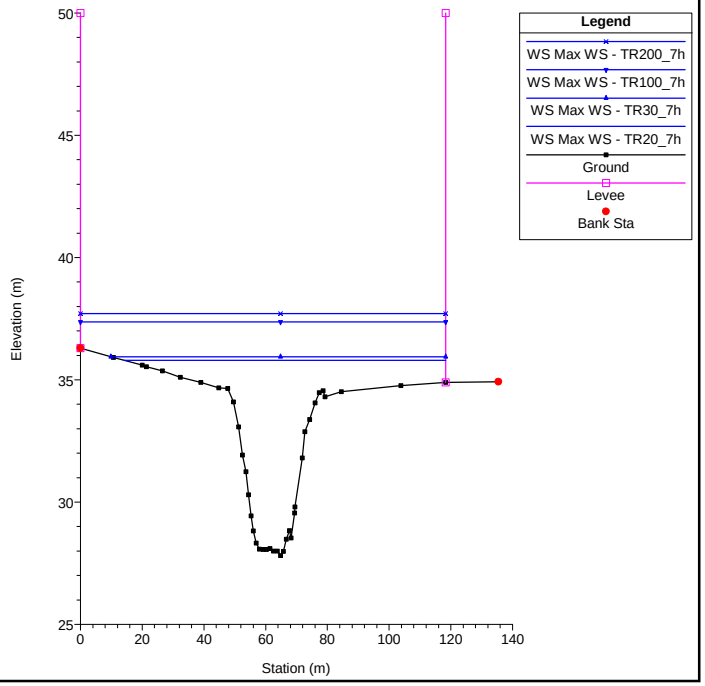

River = TORRENTE_OMBRONE Reach = OMBRONE_VALLE RS = 79 OM092PO

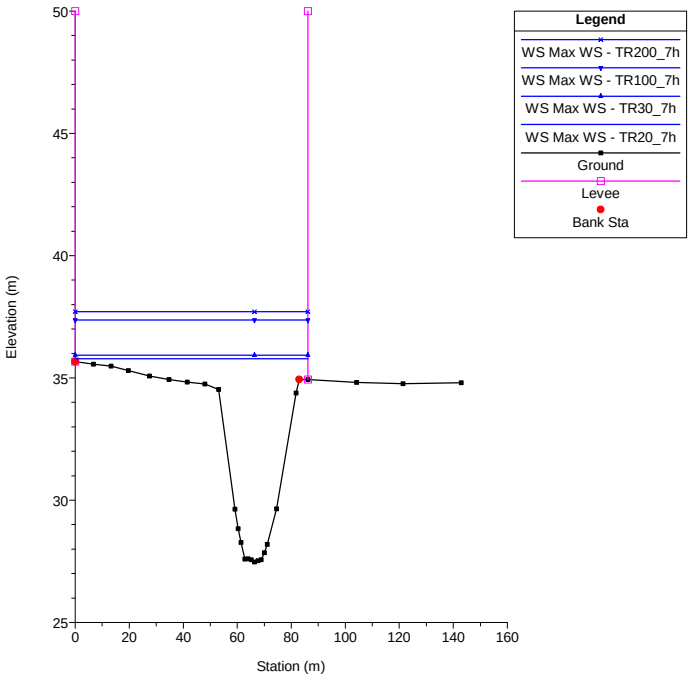


River = TORRENTE_OMBRONE Reach = OMBRONE_VALLE RS = 78 OM090PO

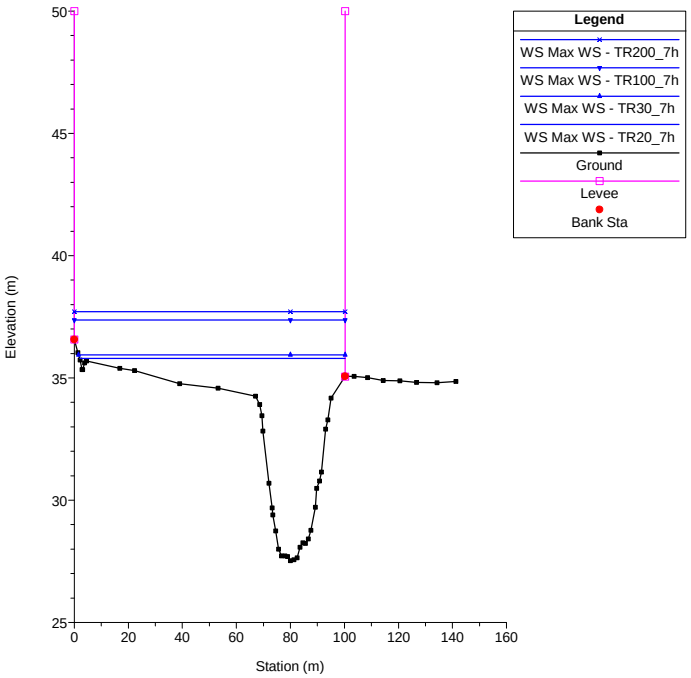


River = TORRENTE_OMBRONE Reach = OMBRONE_VALLE RS = 77 OM089PO

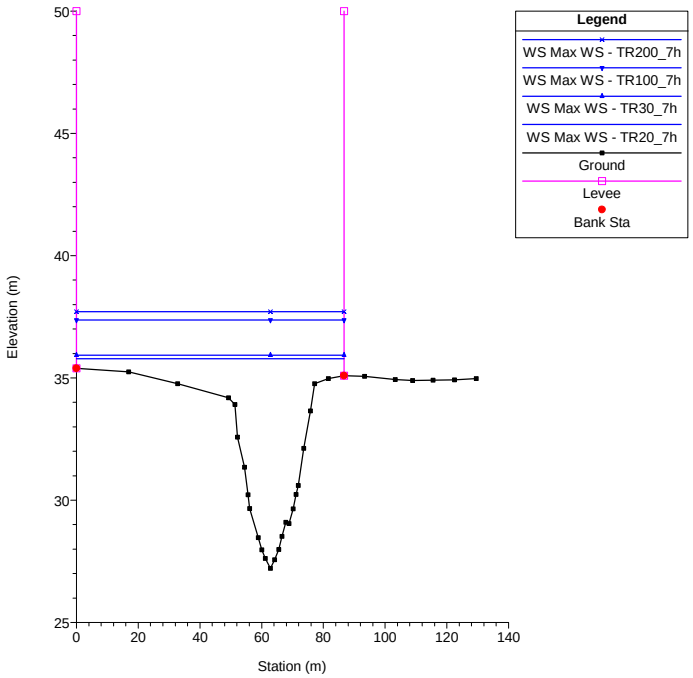


River = TORRENTE_OMBRONE Reach = OMBRONE_VALLE RS = 76 OM088PO

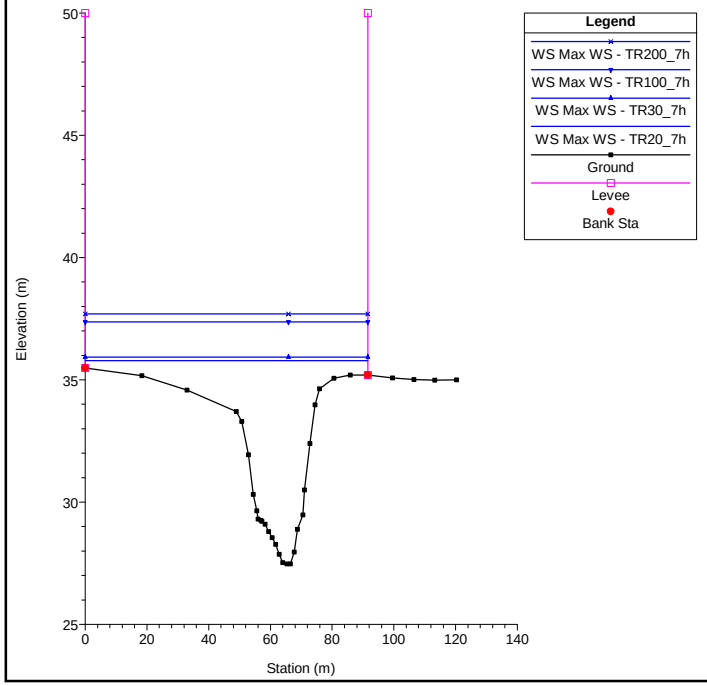


River = TORRENTE_OMBRONE Reach = OMBRONE_VALLE RS = 75 OM087PO

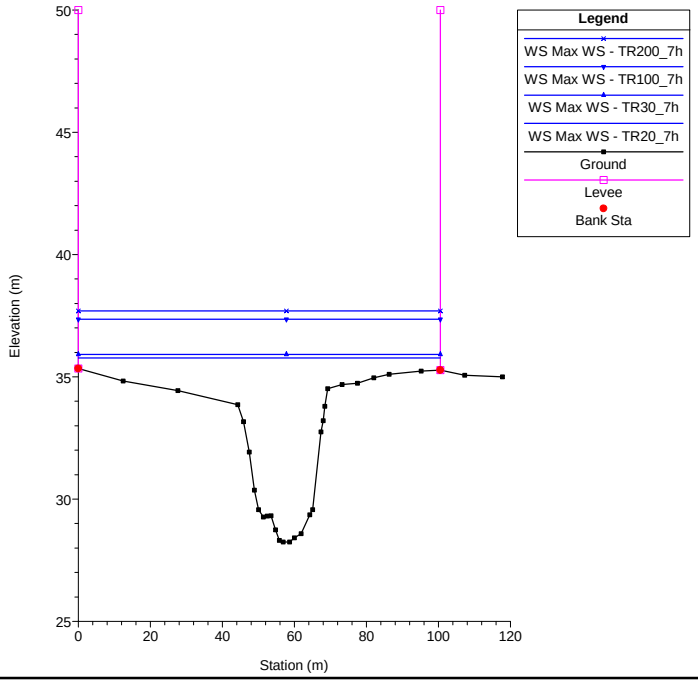


River = TORRENTE_OMBRONE Reach = OMBRONE_VALLE RS = 74 OM086PO

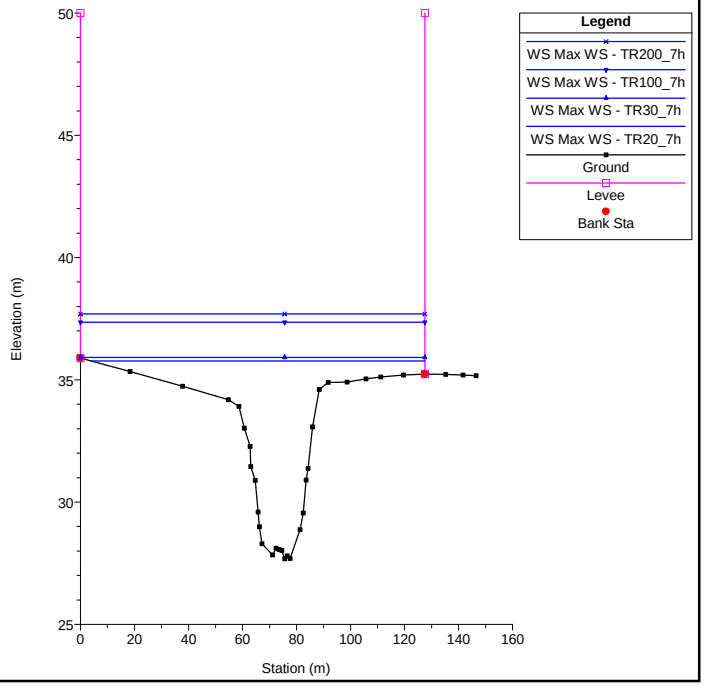

River = TORRENTE_OMBRONE Reach = OMBRONE_VALLE RS = 73 OM085PO

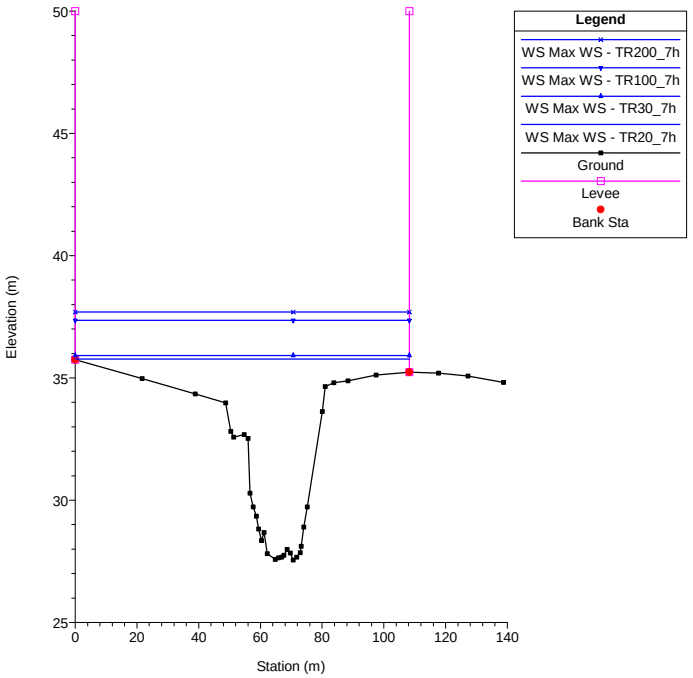


River = TORRENTE_OMBRONE Reach = OMBRONE_VALLE RS = 72 OM083PO

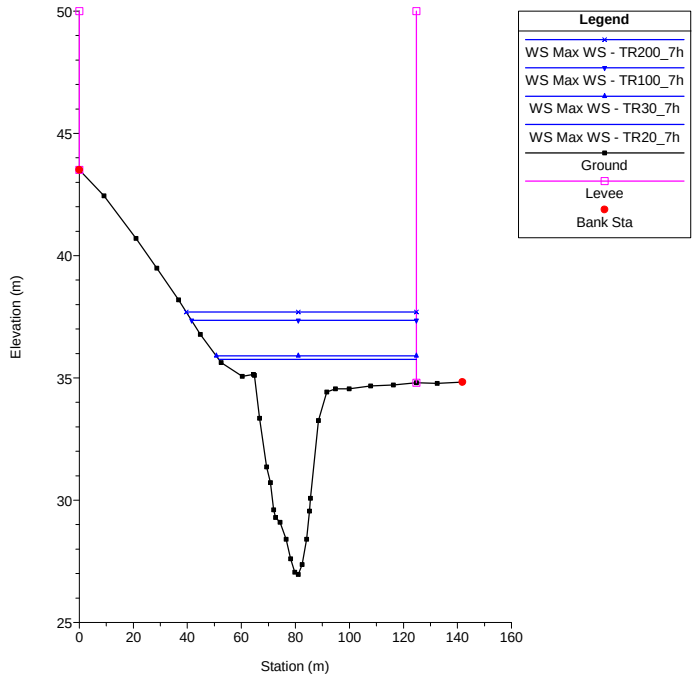


River = TORRENTE_OMBRONE Reach = OMBRONE_VALLE RS = 71 OM082PO

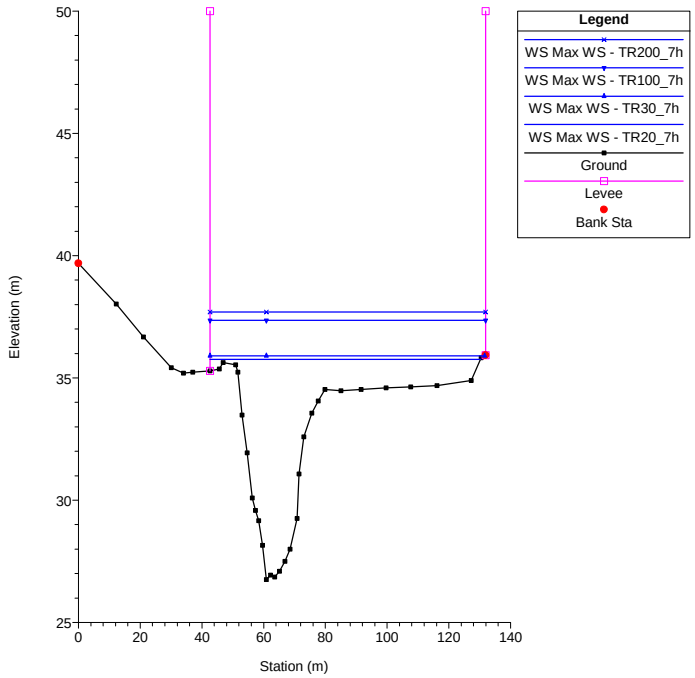


River = TORRENTE_OMBRONE Reach = OMBRONE_VALLE RS = 70 OM081PO

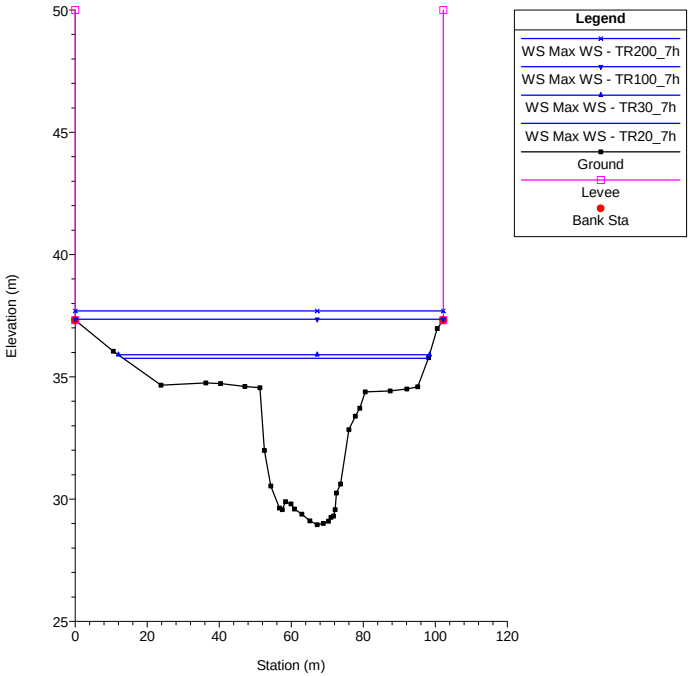


River = TORRENTE_OMBRONE Reach = OMBRONE_VALLE RS = 69 OM080PO

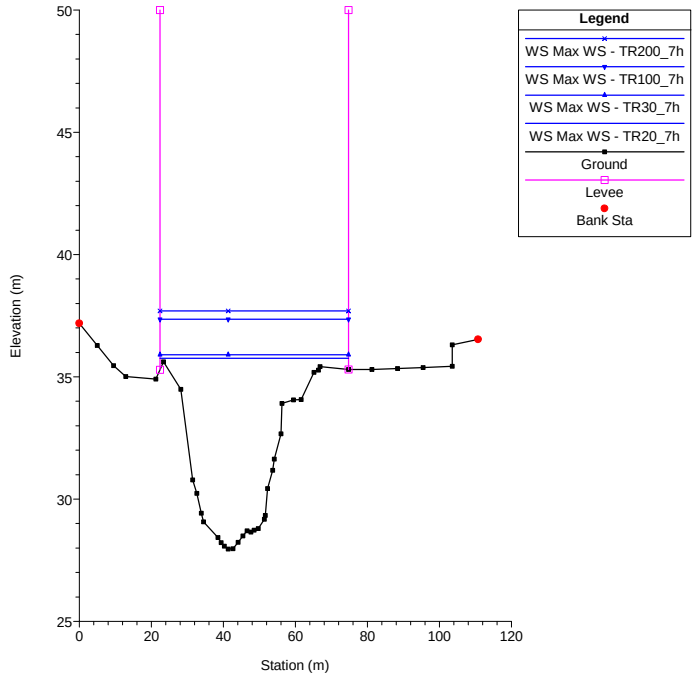


River = TORRENTE_OMBRONE Reach = OMBRONE_VALLE RS = 68 OM079PO

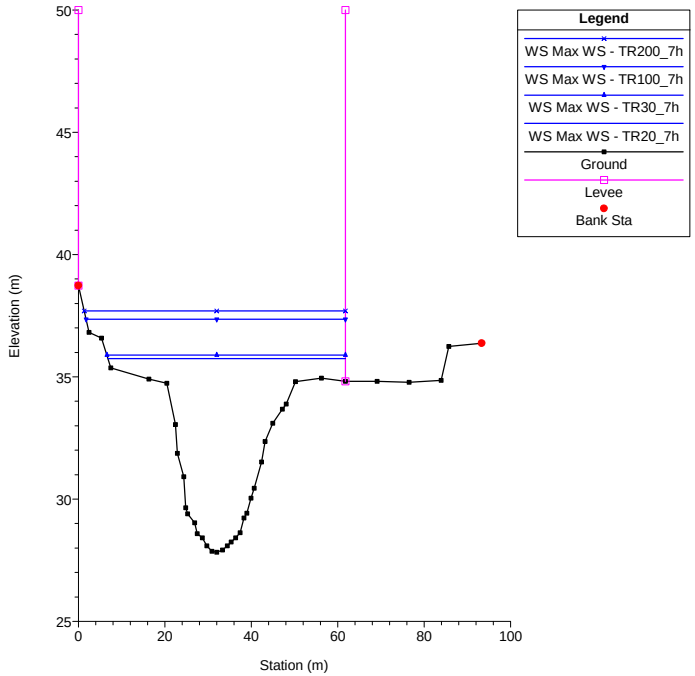

River = TORRENTE_OMBRONE Reach = OMBRONE_VALLE RS = 67 OM078PO

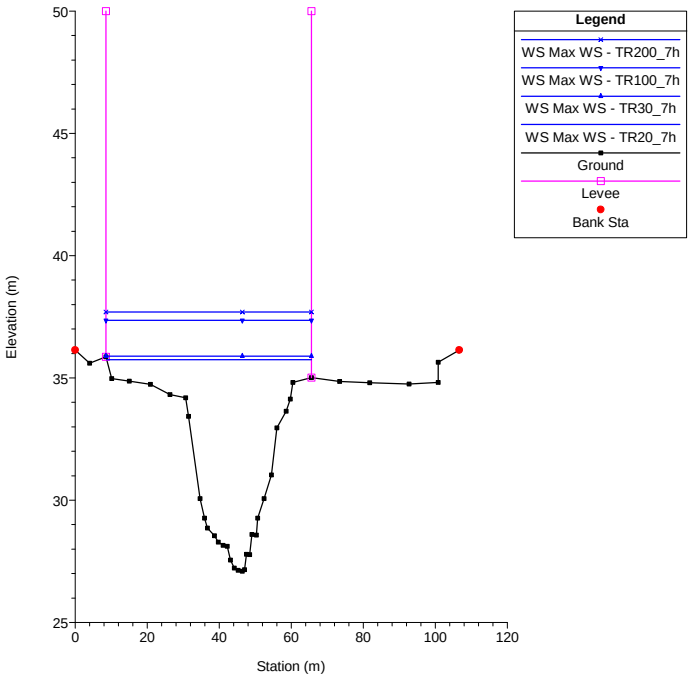


River = TORRENTE_OMBRONE Reach = OMBRONE_VALLE RS = 66 OM076PO

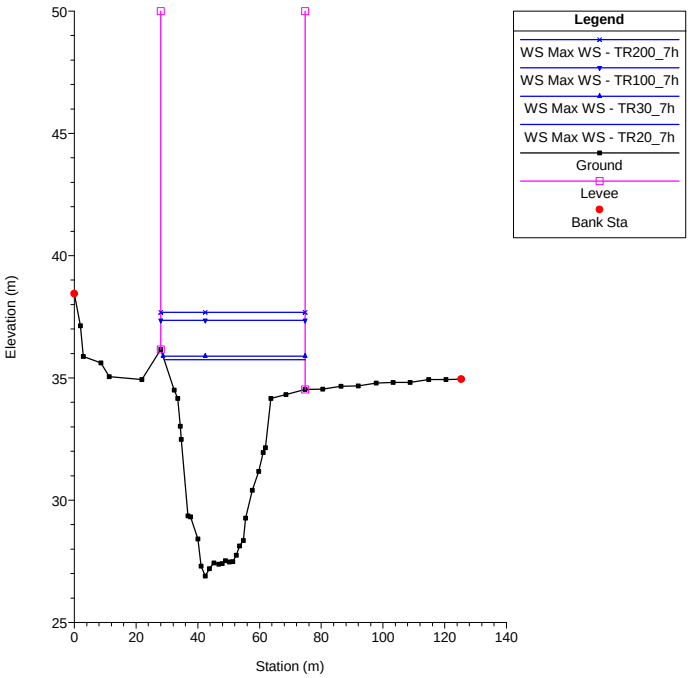


River = TORRENTE_OMBRONE Reach = OMBRONE_VALLE RS = 65 OM075PO

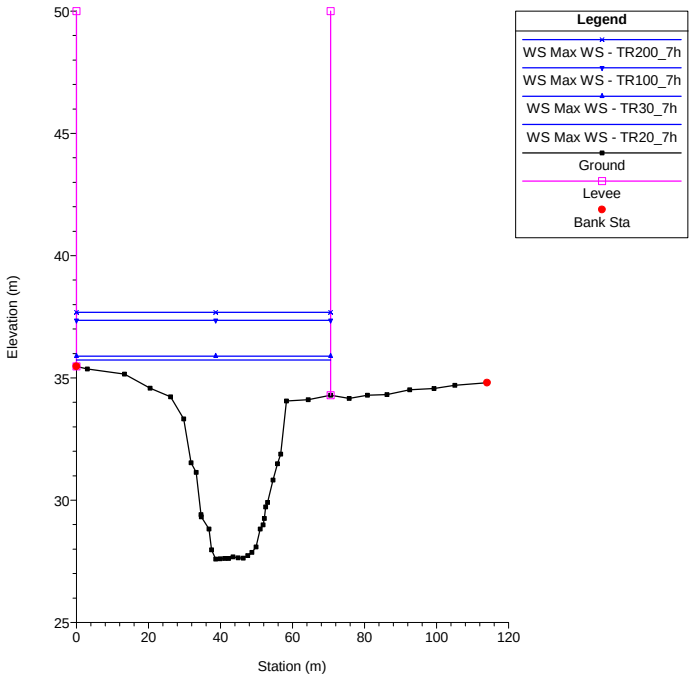


River = TORRENTE_OMBRONE Reach = OMBRONE_VALLE RS = 64 OM074PO

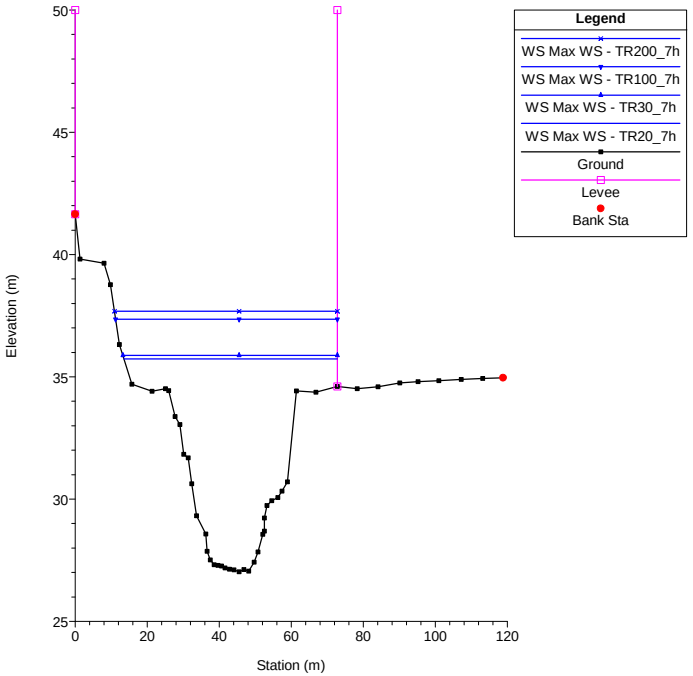


River = TORRENTE_OMBRONE Reach = OMBRONE_VALLE RS = 63 OM073PO

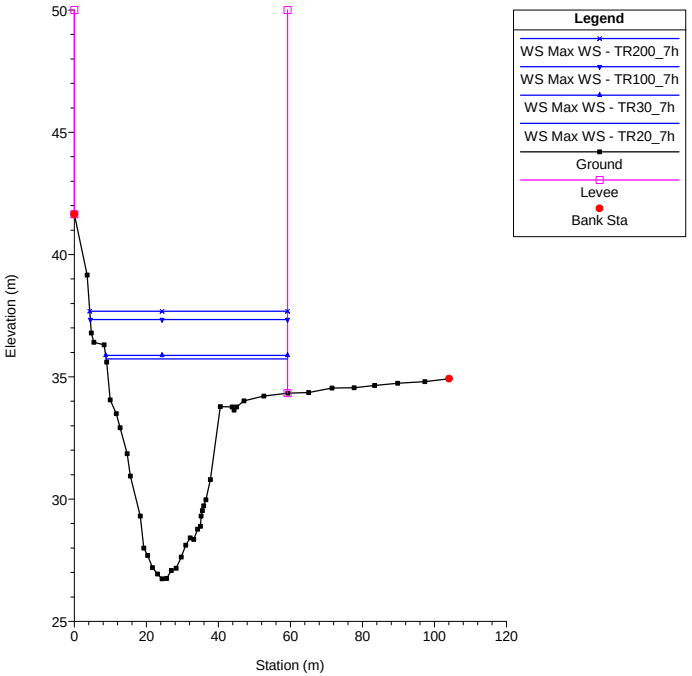


River = TORRENTE_OMBRONE Reach = OMBRONE_VALLE RS = 62 OM072PO

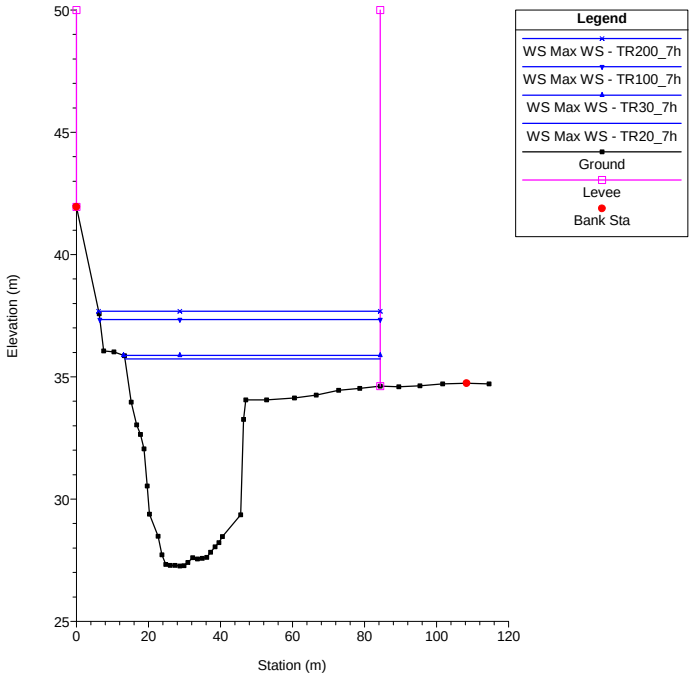

River = TORRENTE_OMBRONE Reach = OMBRONE_VALLE RS = 61 OM070PO

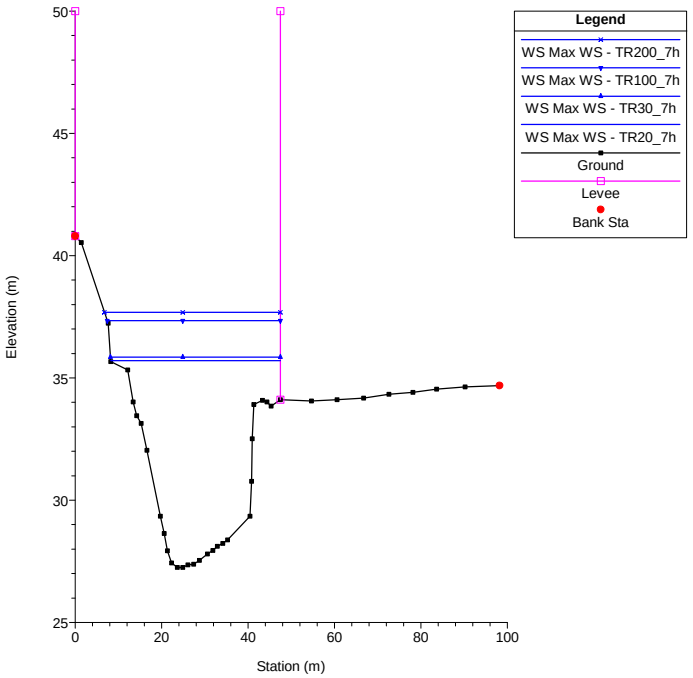


River = TORRENTE_OMBRONE Reach = OMBRONE_VALLE RS = 60 OM069PO

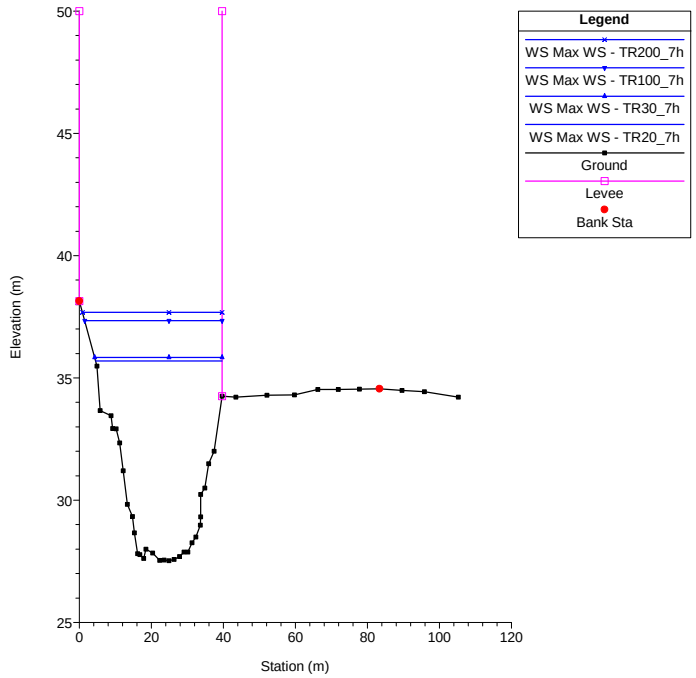


River = TORRENTE_OMBRONE Reach = OMBRONE_VALLE RS = 59 OM068PO

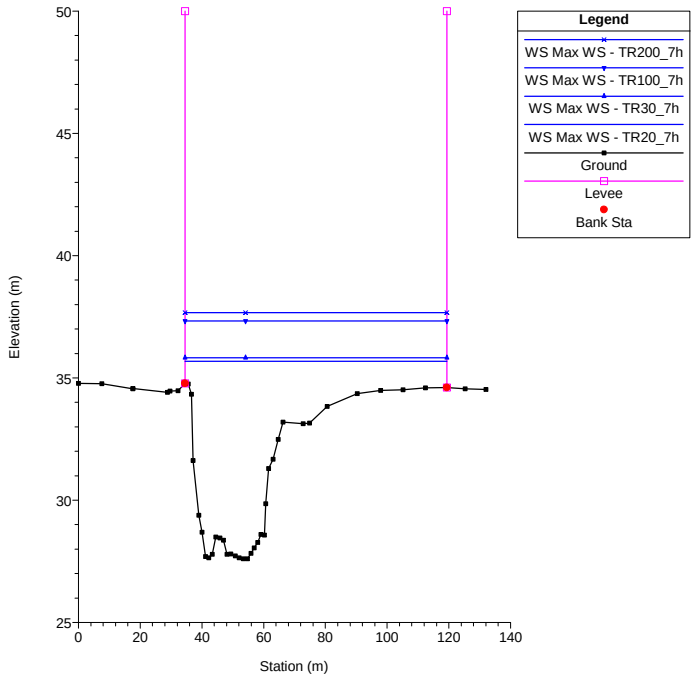


River = TORRENTE_OMBRONE Reach = OMBRONE_VALLE RS = 58 OM067PO

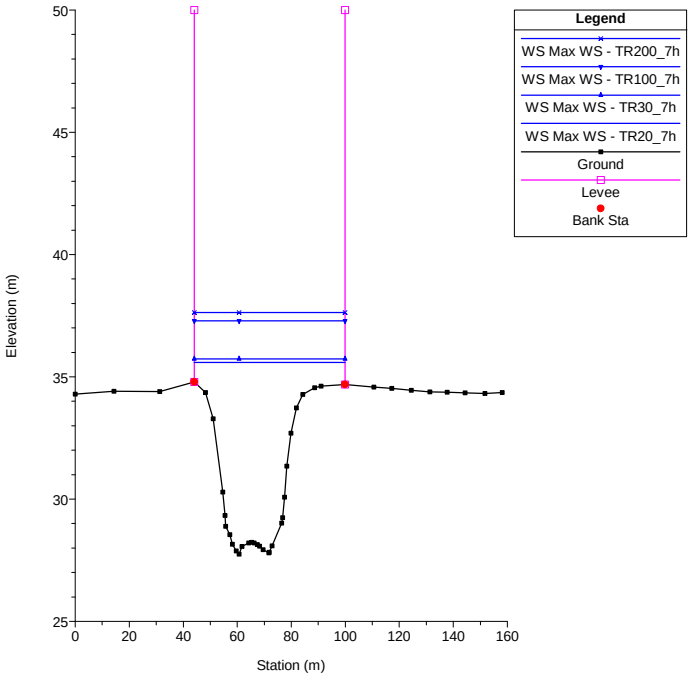


River = TORRENTE_OMBRONE Reach = OMBRONE_VALLE RS = 57 OM066PO

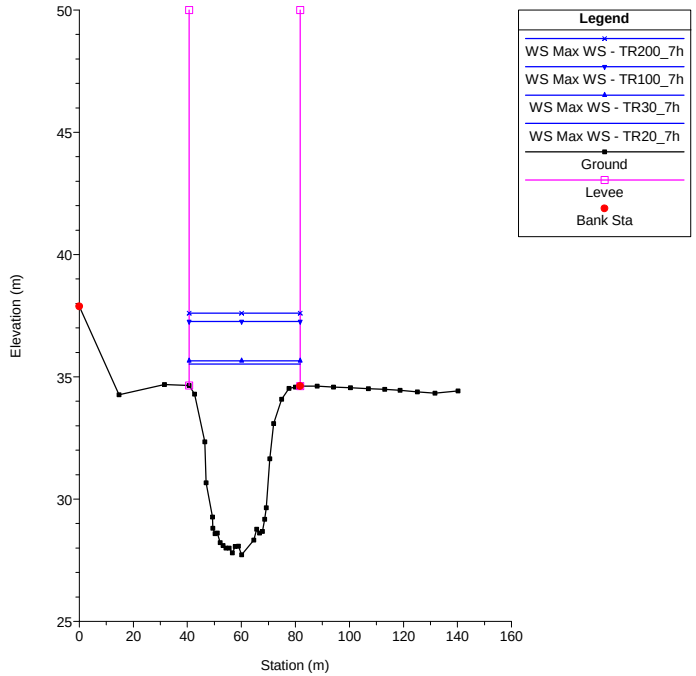


River = TORRENTE_OMBRONE Reach = OMBRONE_VALLE RS = 56 OM064PO

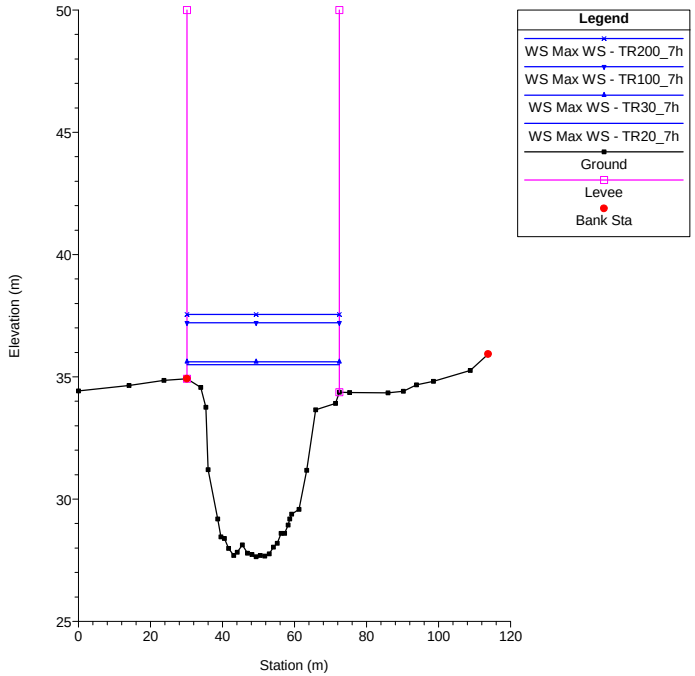

River = TORRENTE_OMBRONE Reach = OMBRONE_VALLE RS = 55 OM063PO

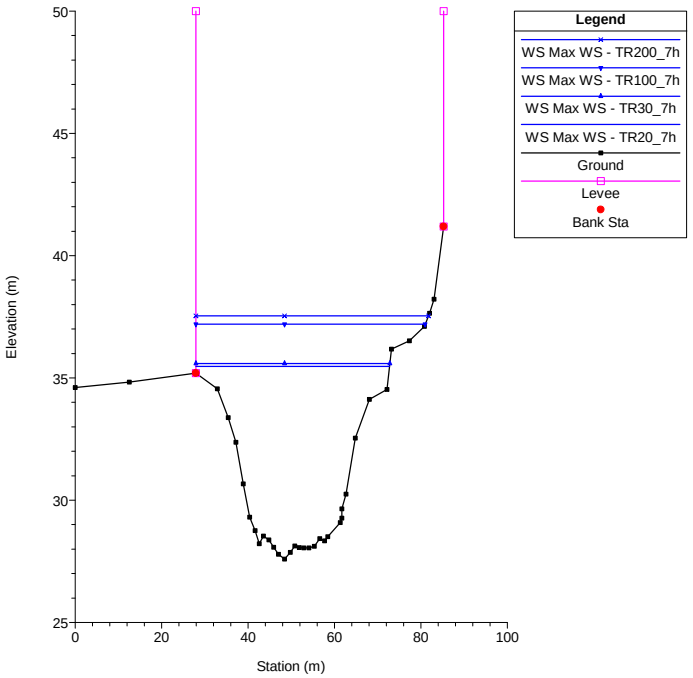


River = TORRENTE_OMBRONE Reach = OMBRONE_VALLE RS = 54 OM062PO

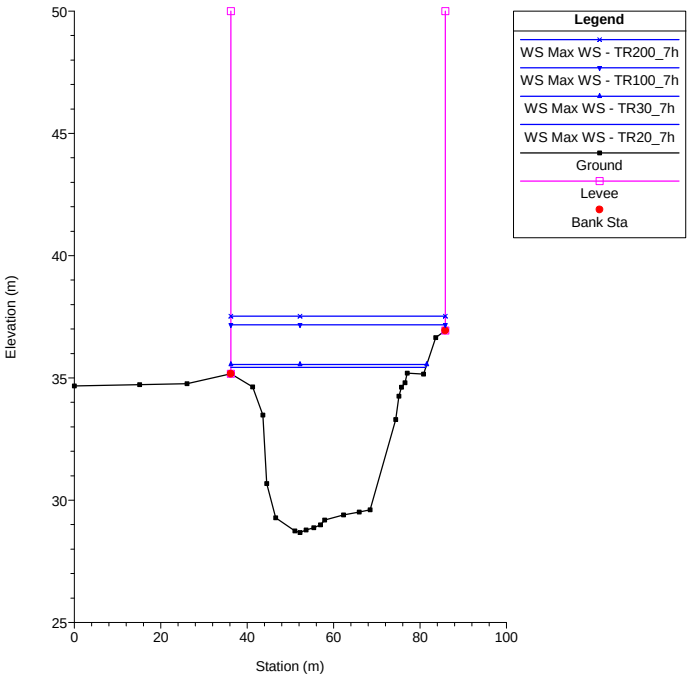


River = TORRENTE_OMBRONE Reach = OMBRONE_VALLE RS = 53 OM061PO

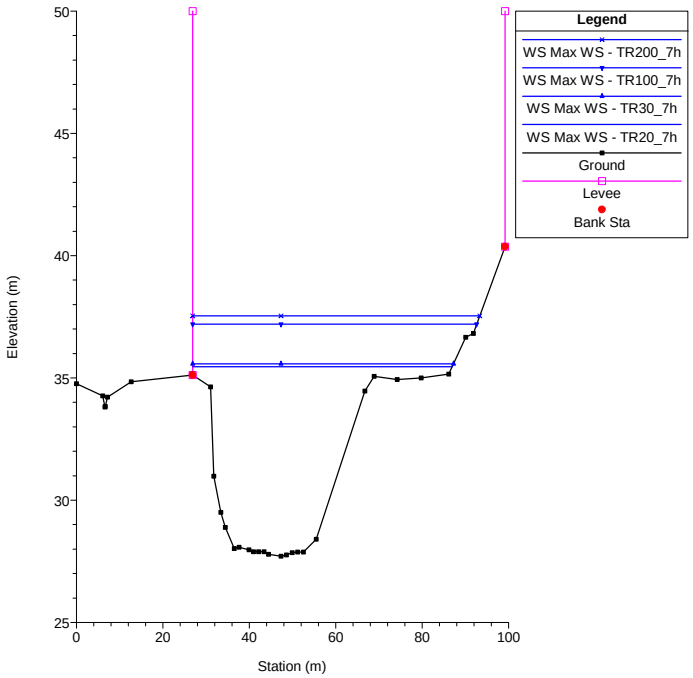


River = TORRENTE_OMBRONE Reach = OMBRONE_VALLE RS = 52 OM059PO

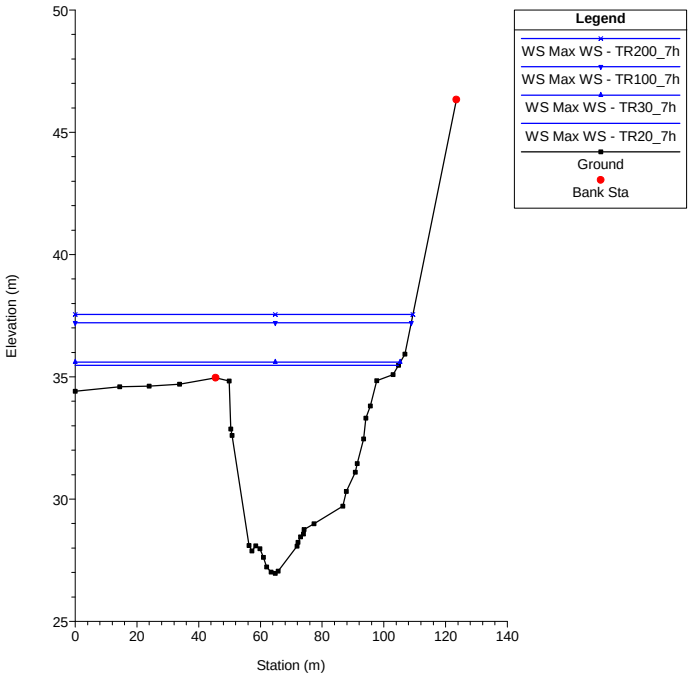


River = TORRENTE_OMBRONE Reach = OMBRONE_VALLE RS = 51 OM058PO

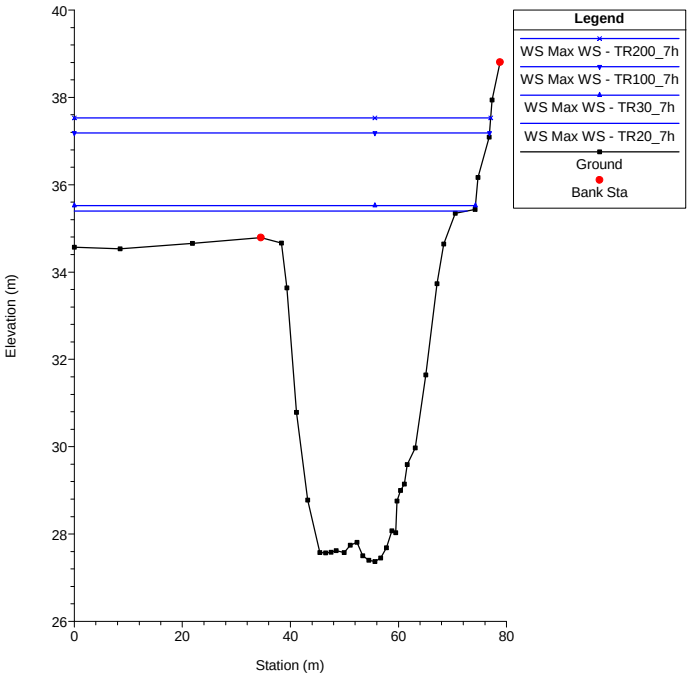


River = TORRENTE_OMBRONE Reach = OMBRONE_VALLE RS = 50 OM057PO

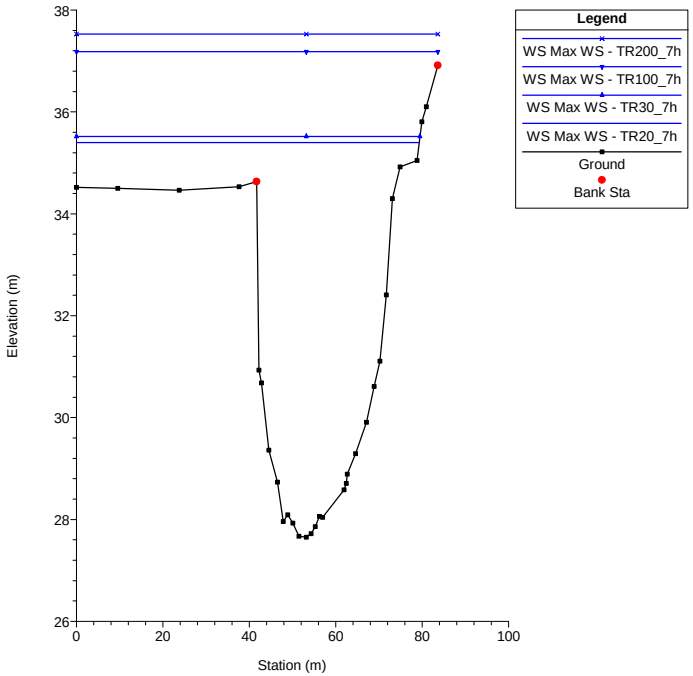

River = TORRENTE_OMBRONE Reach = OMBRONE_VALLE RS = 49 OM055PO

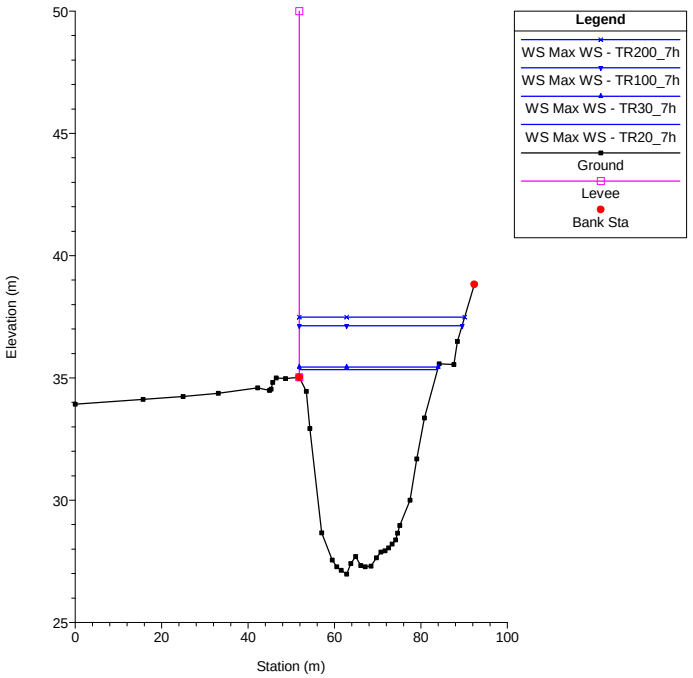


River = TORRENTE_OMBRONE Reach = OMBRONE_VALLE RS = 48 OM054PO

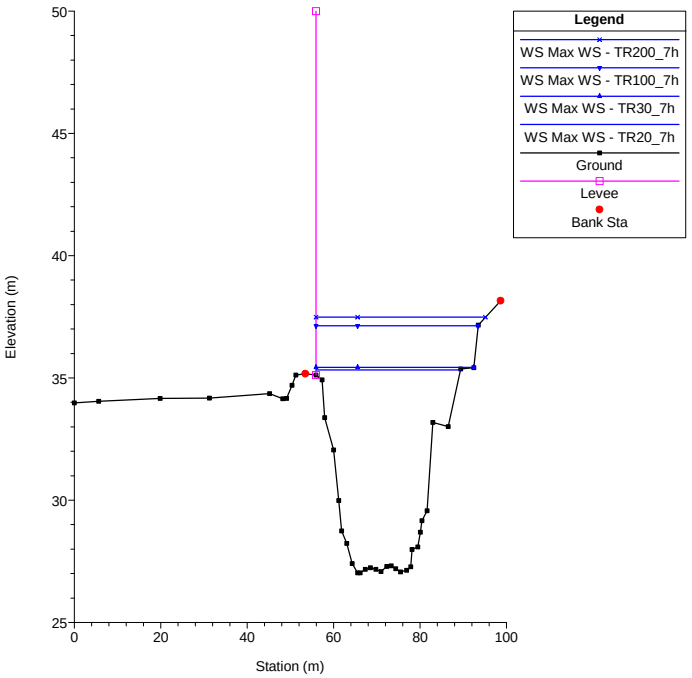


River = TORRENTE_OMBRONE Reach = OMBRONE_VALLE RS = 47 OM053PO

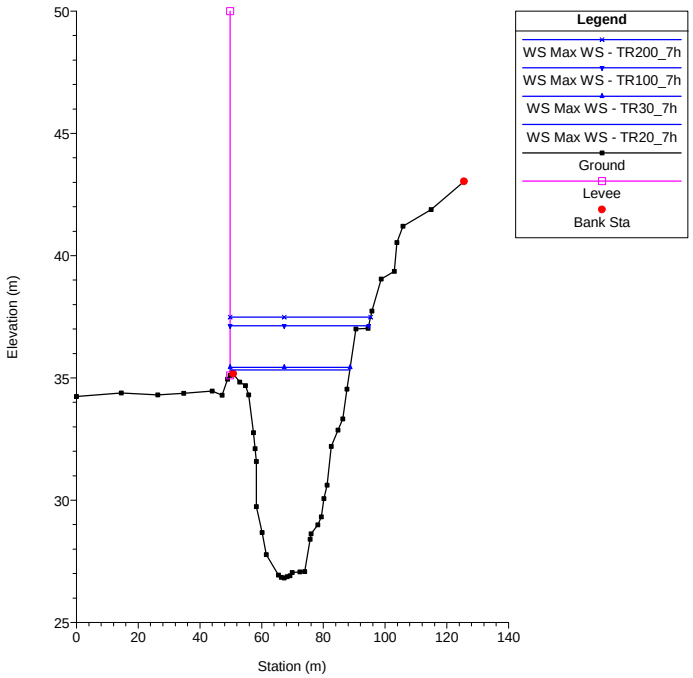


River = TORRENTE_OMBRONE Reach = OMBRONE_VALLE RS = 46 OM052PO

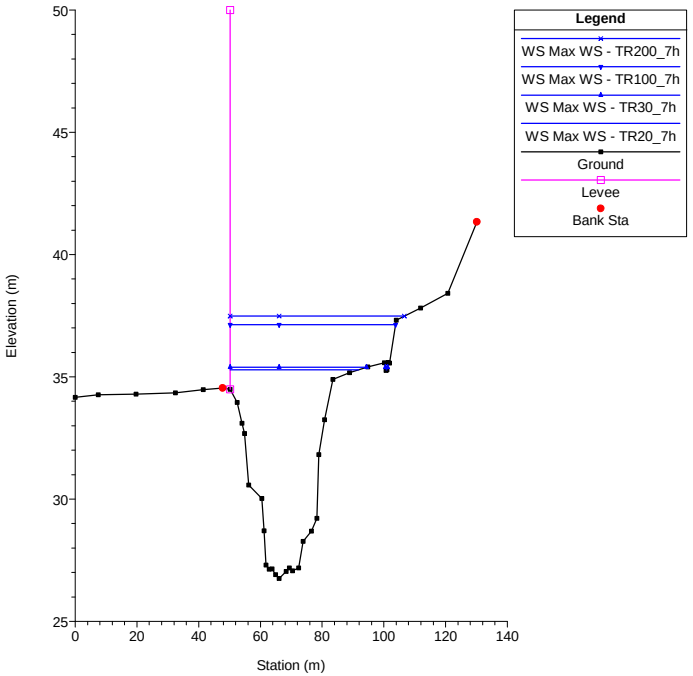


River = TORRENTE_OMBRONE Reach = OMBRONE_VALLE RS = 45 OM051PO

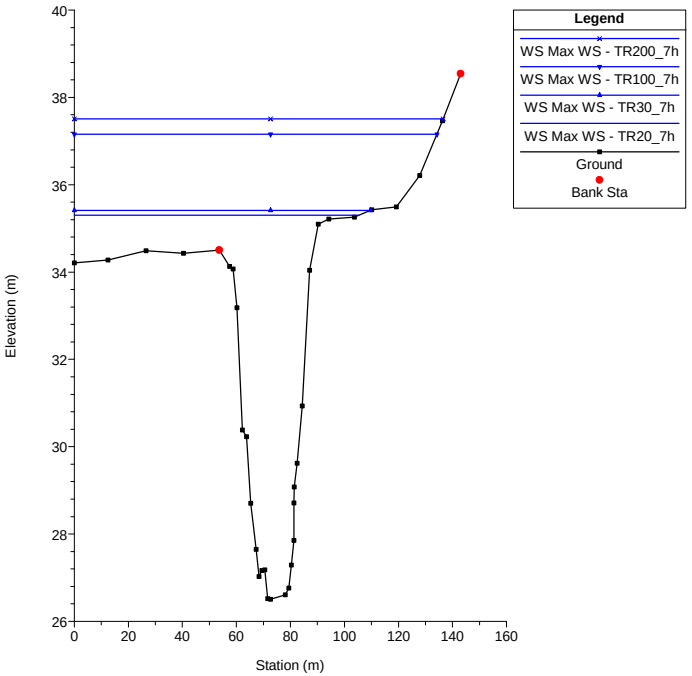


River = TORRENTE_OMBRONE Reach = OMBRONE_VALLE RS = 44 OM050PO

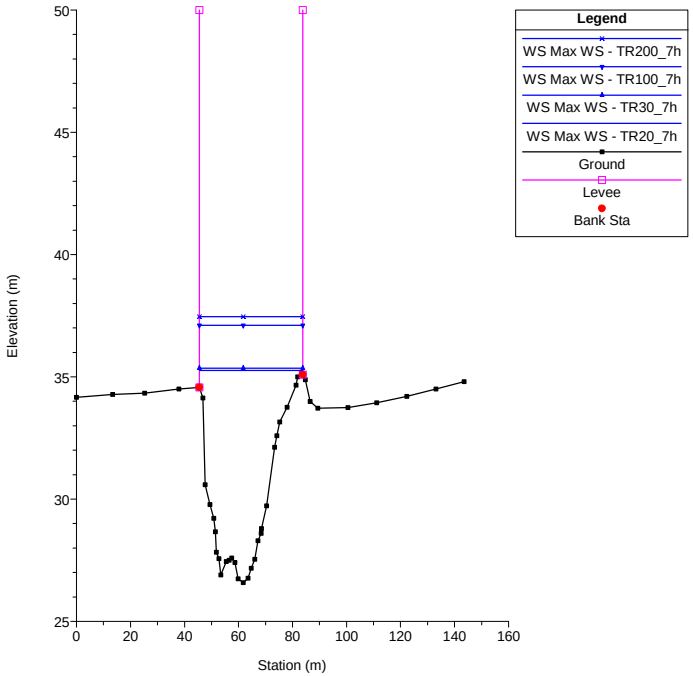

River = TORRENTE_OMBRONE Reach = OMBRONE_VALLE RS = 43 OM049PO

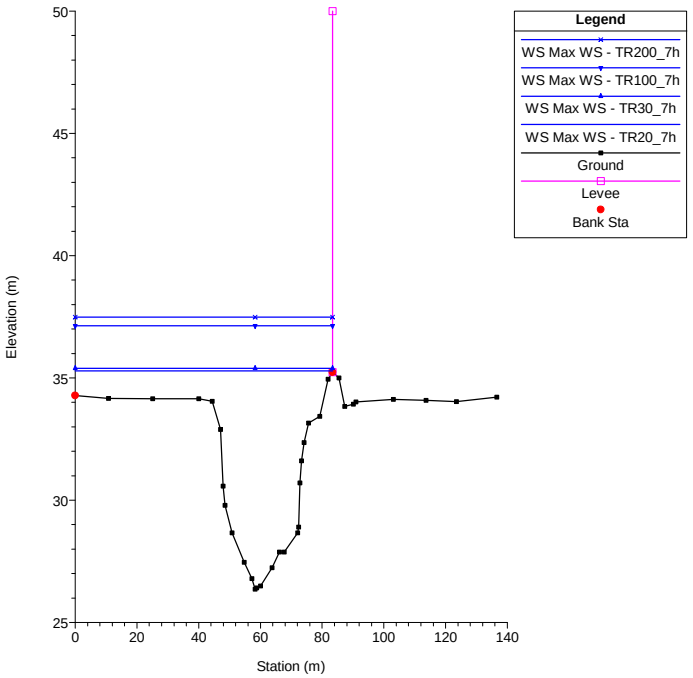


River = TORRENTE_OMBRONE Reach = OMBRONE_VALLE RS = 42 OM047PO

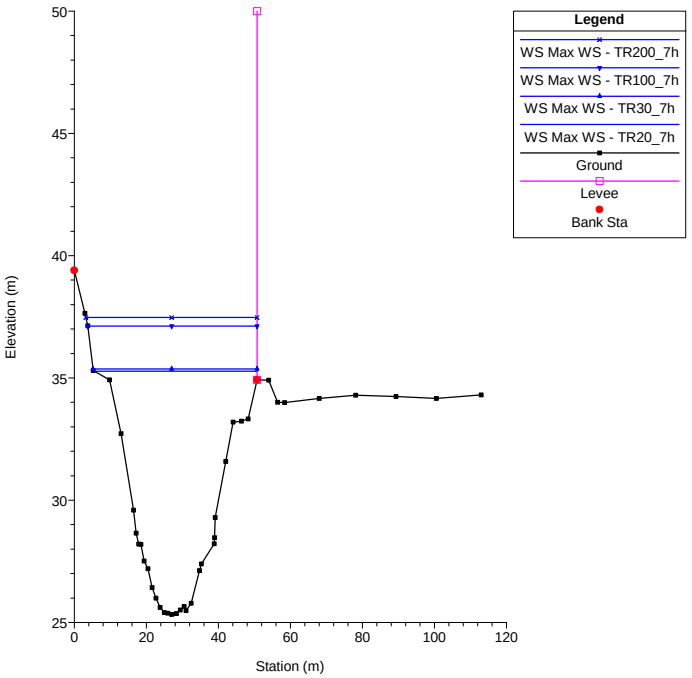


River = TORRENTE_OMBRONE Reach = OMBRONE_VALLE RS = 41 OM046PO

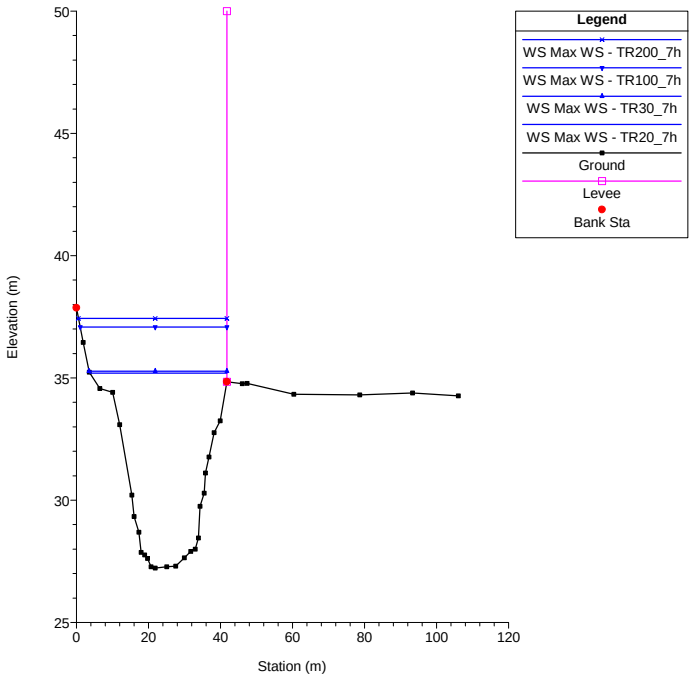


River = TORRENTE_OMBRONE Reach = OMBRONE_VALLE RS = 40 OM045PO

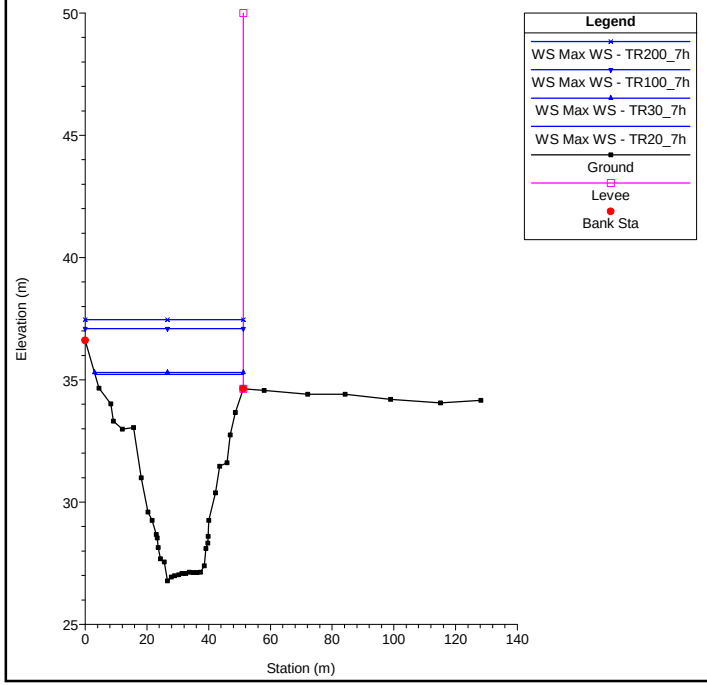


River = TORRENTE_OMBRONE Reach = OMBRONE_VALLE RS = 39 OM044PO

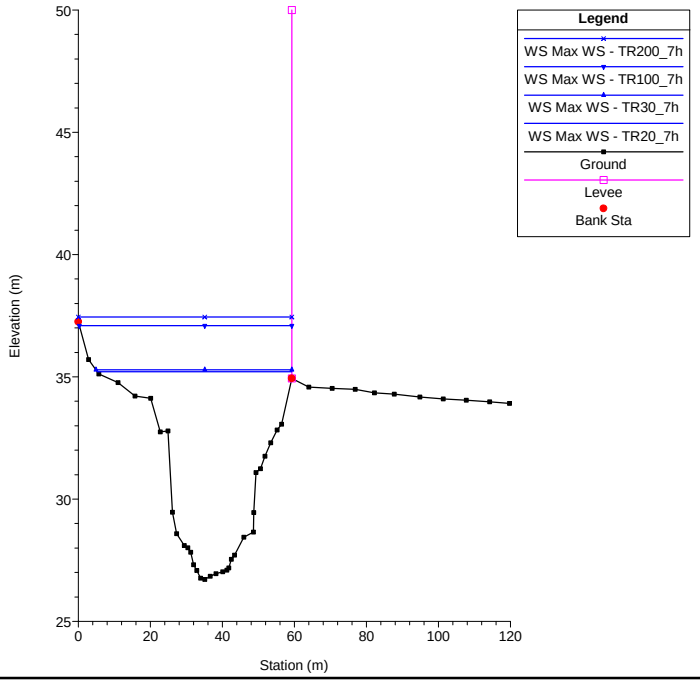


River = TORRENTE_OMBRONE Reach = OMBRONE_VALLE RS = 38 OM042PO

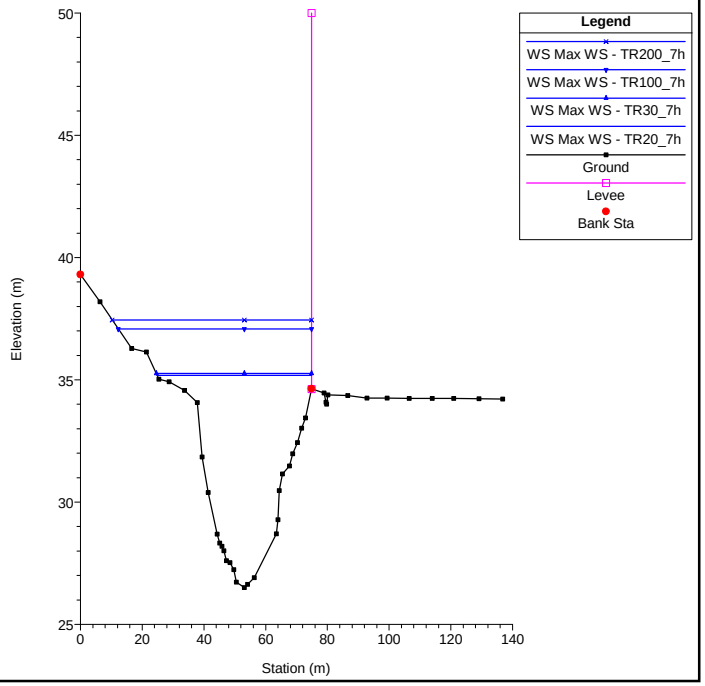

River = TORRENTE_OMBRONE Reach = OMBRONE_VALLE RS = 37 OM041PO

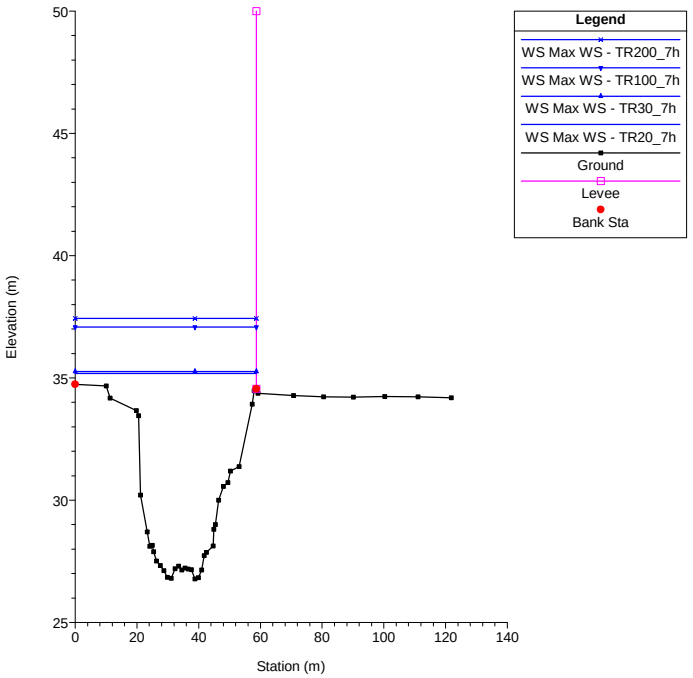


River = TORRENTE_OMBRONE Reach = OMBRONE_VALLE RS = 36 OM039PO

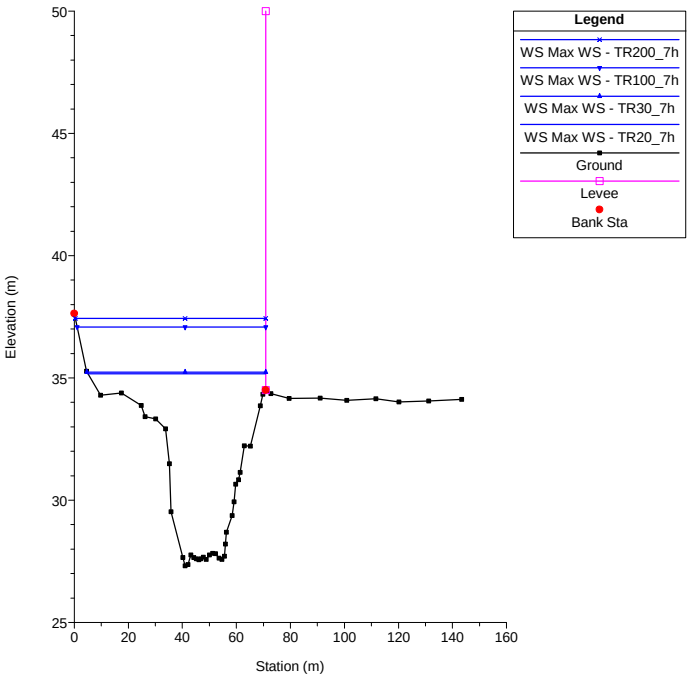


River = TORRENTE_OMBRONE Reach = OMBRONE_VALLE RS = 35 OM038PO

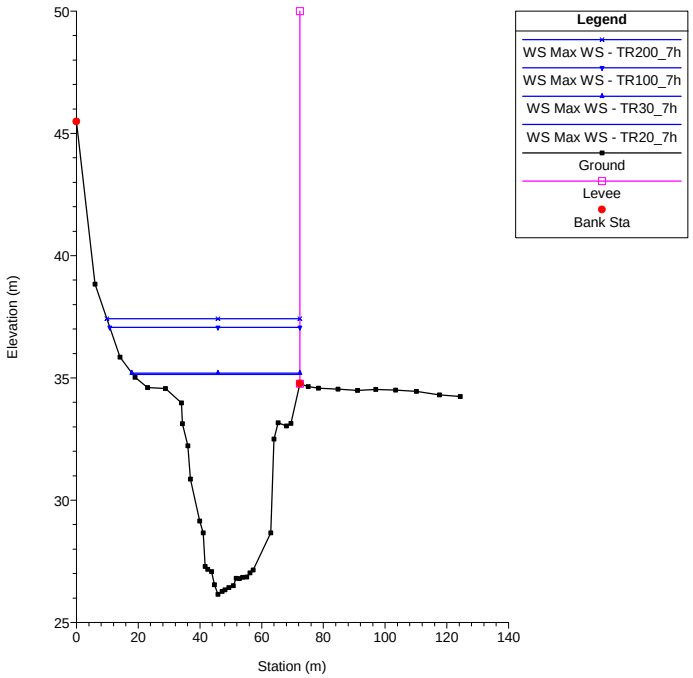


River = TORRENTE_OMBRONE Reach = OMBRONE_VALLE RS = 34 OM037PO

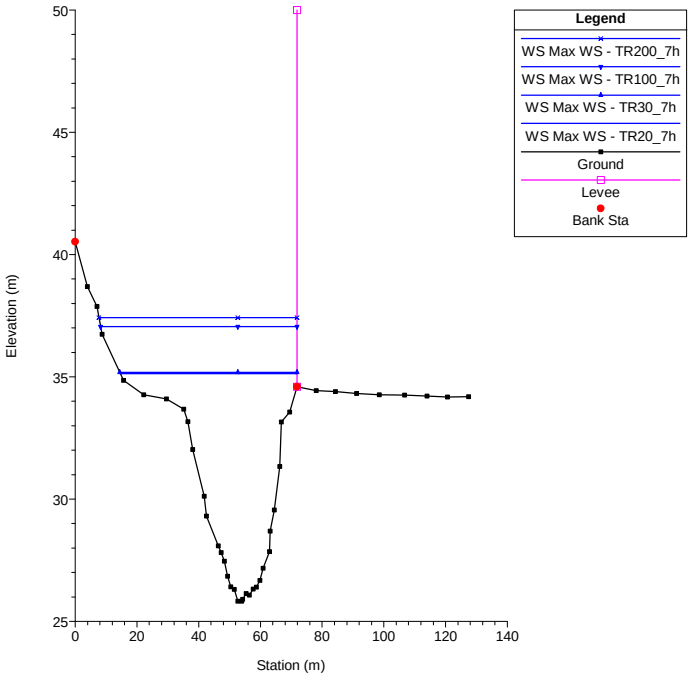


River = TORRENTE_OMBRONE Reach = OMBRONE_VALLE RS = 33 OM035PO

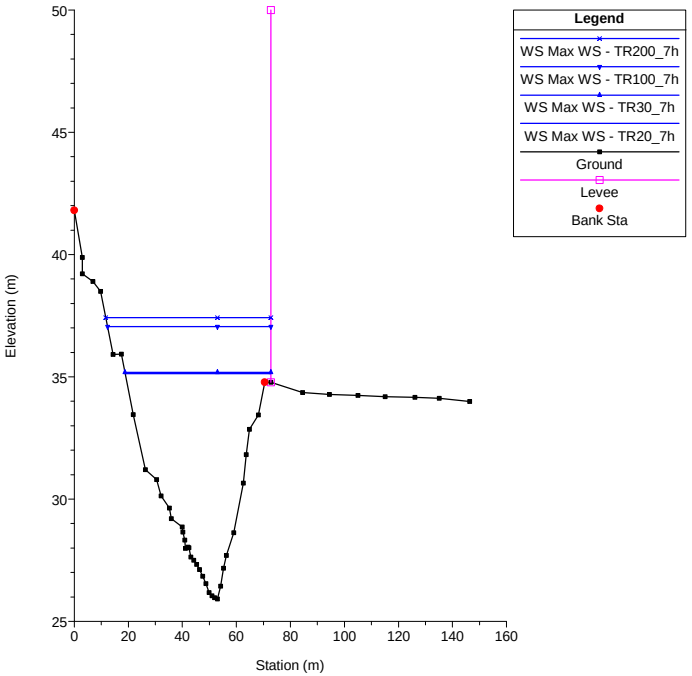


River = TORRENTE_OMBRONE Reach = OMBRONE_VALLE RS = 32 OM033PO

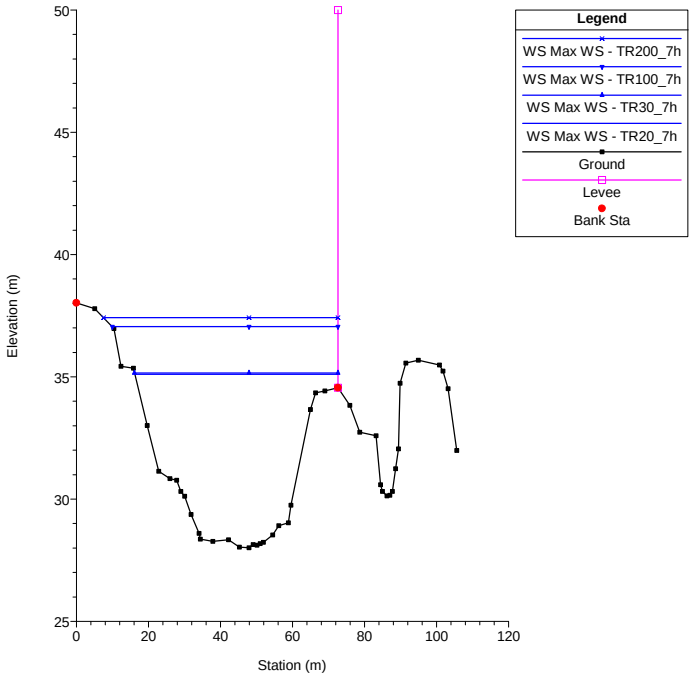

River = TORRENTE_OMBRONE Reach = OMBRONE_VALLE RS = 31 OM032PO

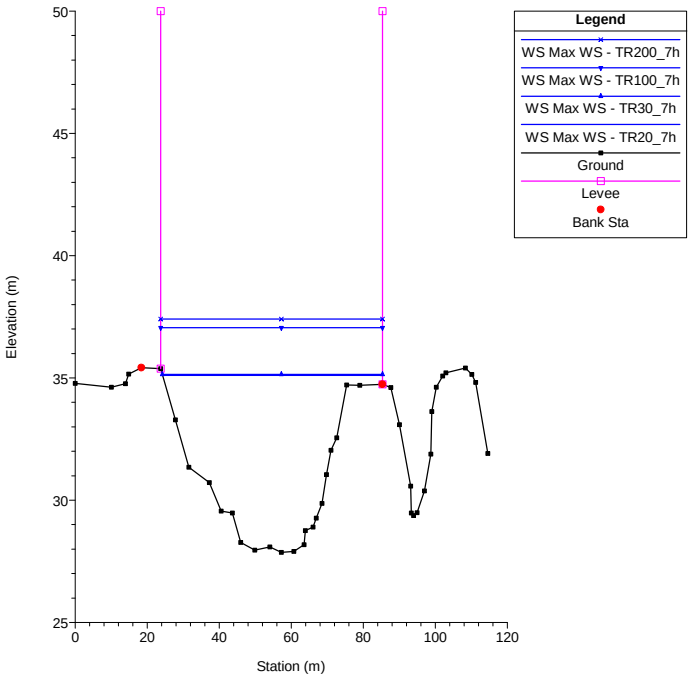


River = TORRENTE_OMBRONE Reach = OMBRONE_VALLE RS = 30 OM031PO

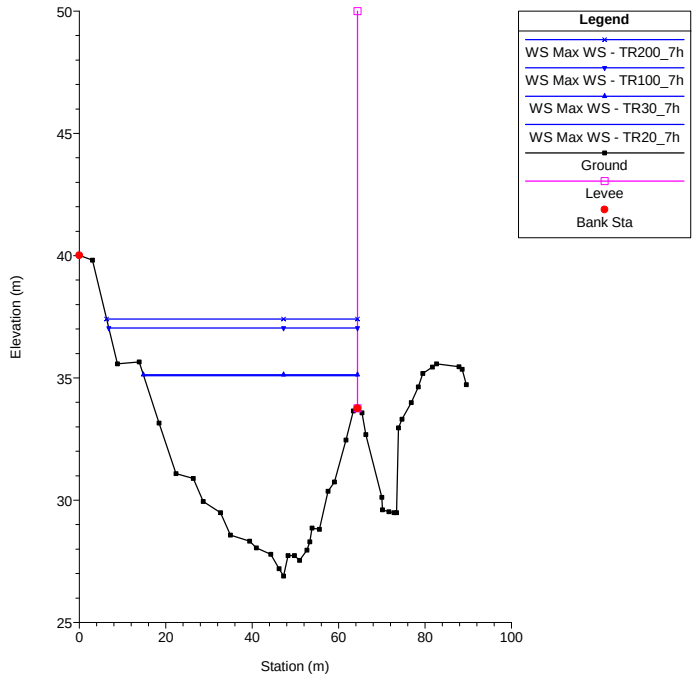


River = TORRENTE_OMBRONE Reach = OMBRONE_VALLE RS = 29 OM030PO

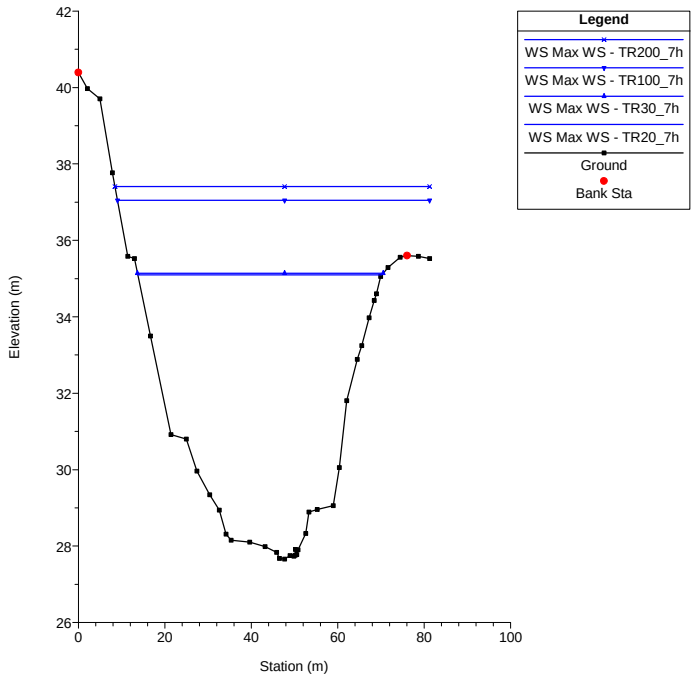


River = TORRENTE_OMBRONE Reach = OMBRONE_VALLE RS = 28 OM029PO

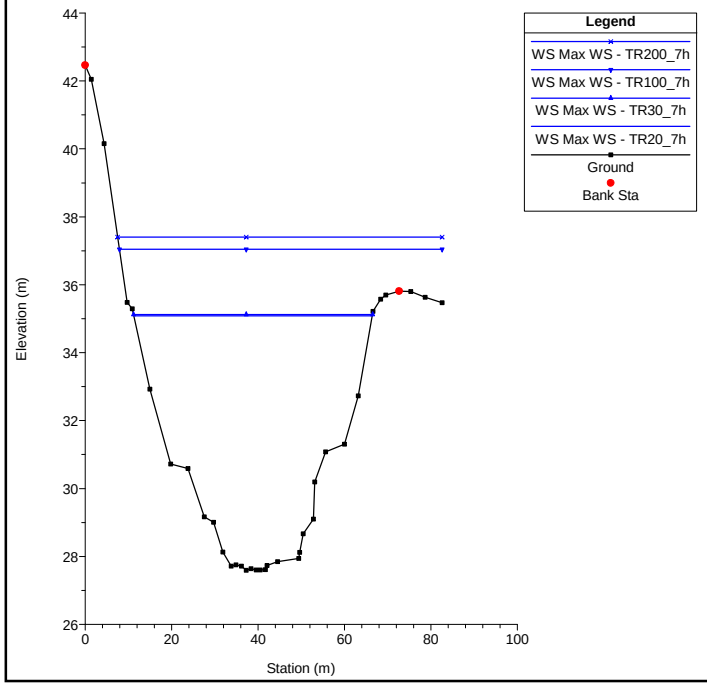


River = TORRENTE_OMBRONE Reach = OMBRONE_VALLE RS = 27 OM028PO

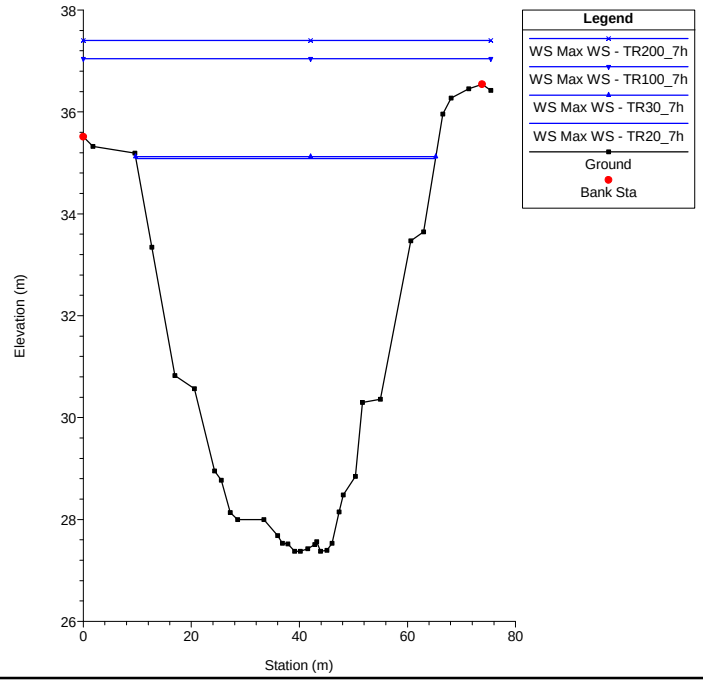


River = TORRENTE_OMBRONE Reach = OMBRONE_VALLE RS = 26 OM026PO

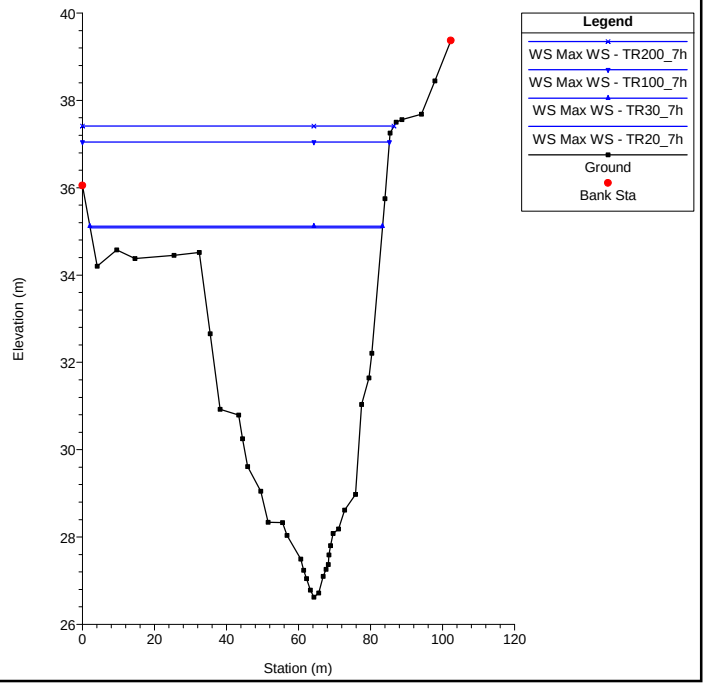

River = TORRENTE_OMBRONE Reach = OMBRONE_VALLE RS = 25 OM025PO

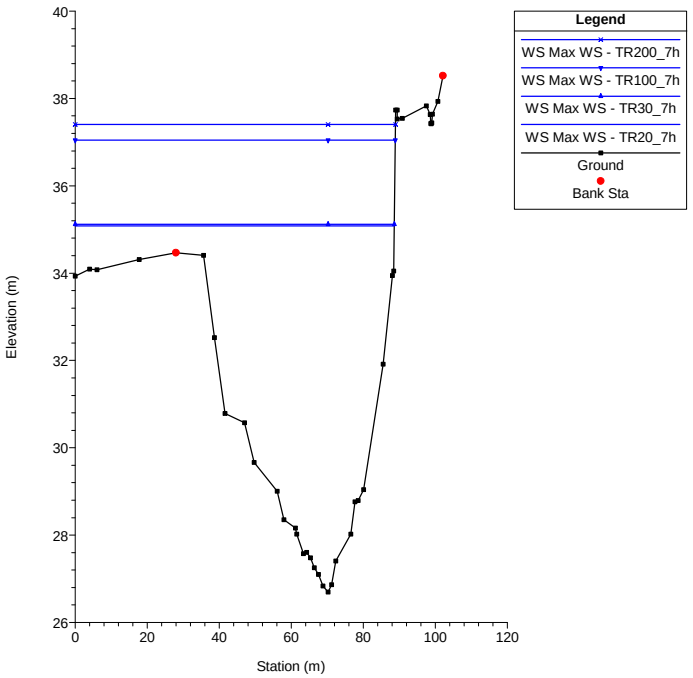


River = TORRENTE_OMBRONE Reach = OMBRONE_VALLE RS = 24 OM024PO

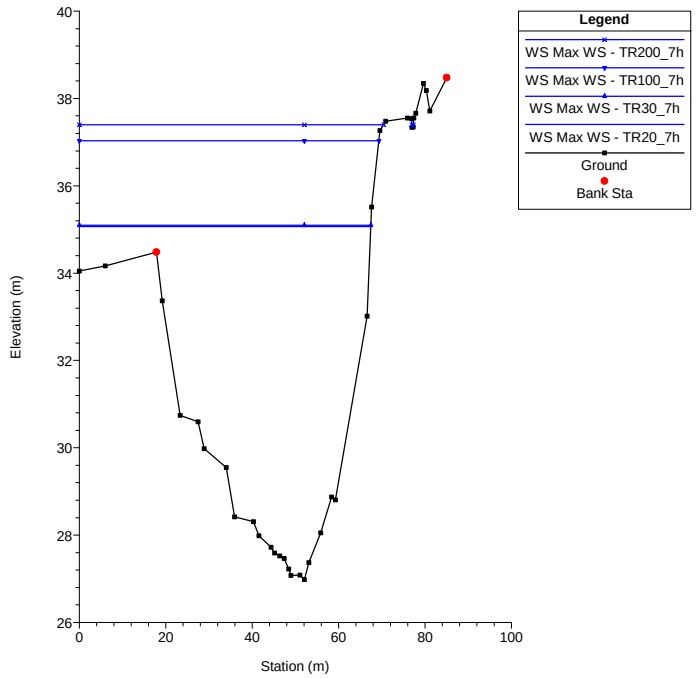


River = TORRENTE_OMBRONE Reach = OMBRONE_VALLE RS = 23 OM022PO

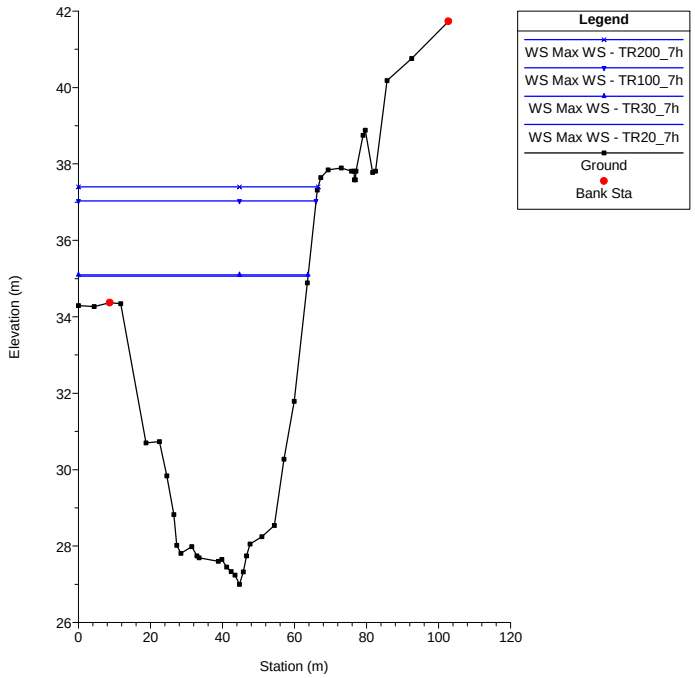


River = TORRENTE_OMBRONE Reach = OMBRONE_VALLE RS = 22 OM021PO

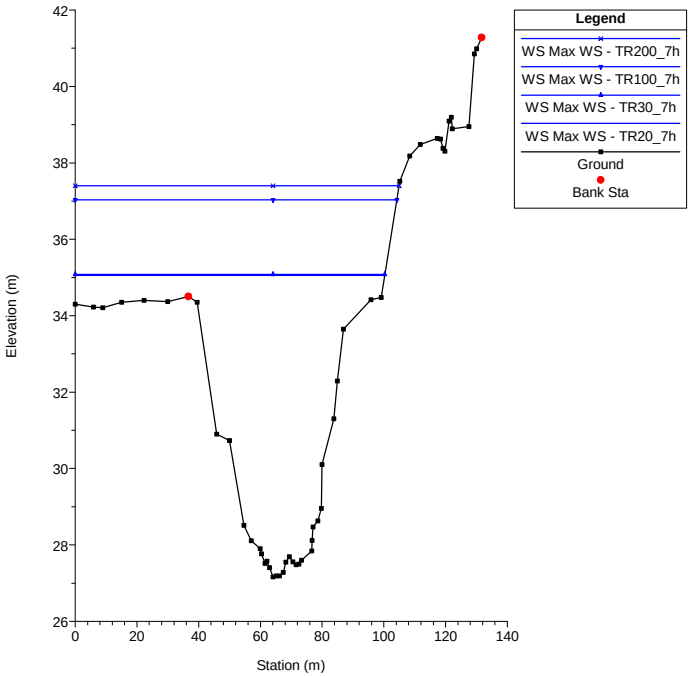


River = TORRENTE_OMBRONE Reach = OMBRONE_VALLE RS = 21 OM020PO

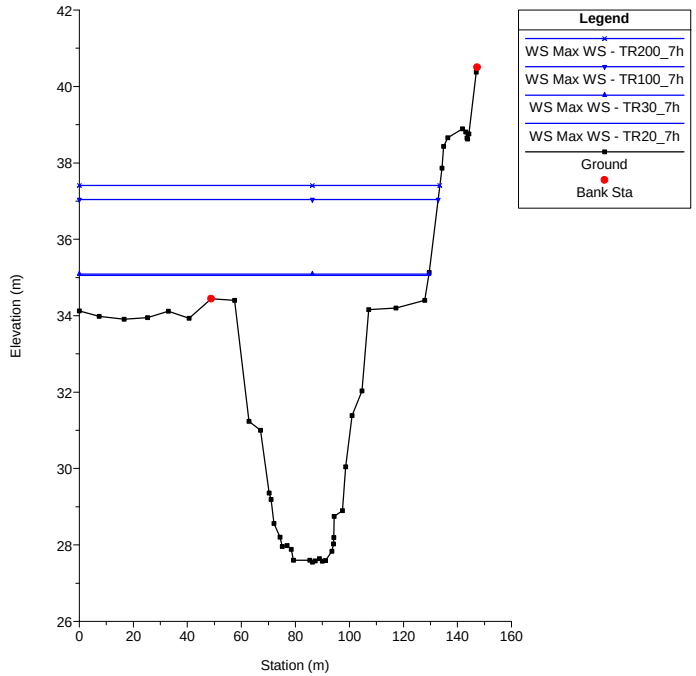


River = TORRENTE_OMBRONE Reach = OMBRONE_VALLE RS = 20 OM019PO

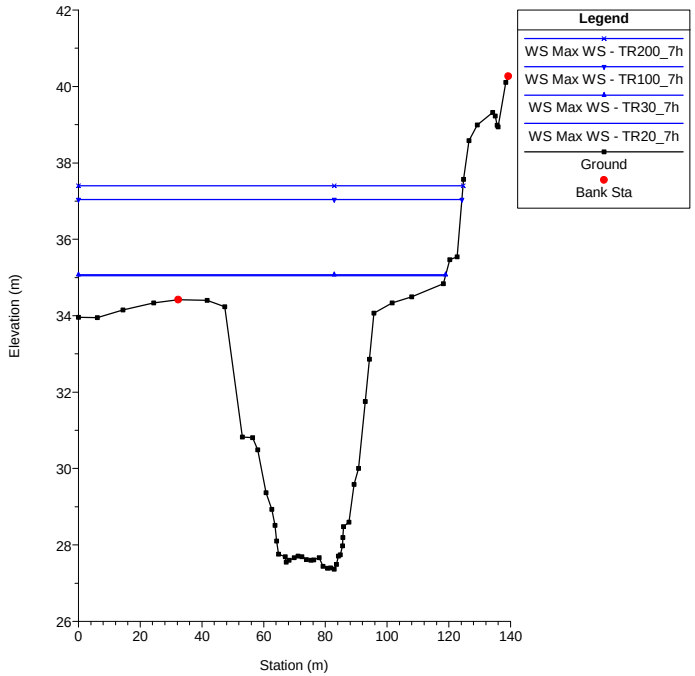

River = TORRENTE_OMBRONE Reach = OMBRONE_VALLE RS = 19 OM018PO

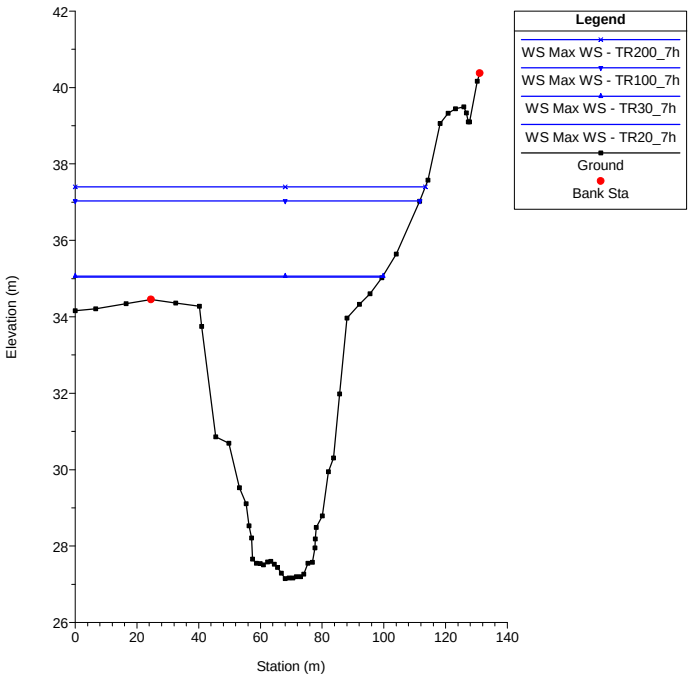


River = TORRENTE_OMBRONE Reach = OMBRONE_VALLE RS = 18 OM016PO

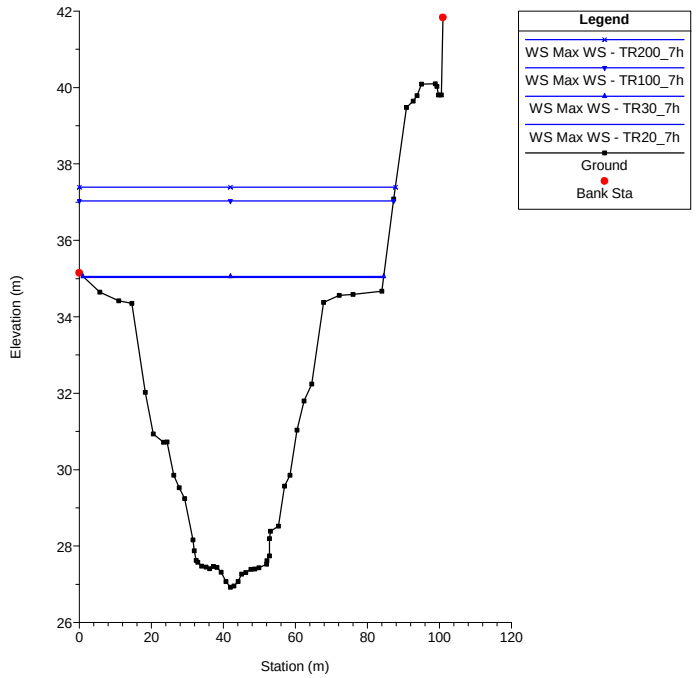


River = TORRENTE_OMBRONE Reach = OMBRONE_VALLE RS = 17 OM015PO

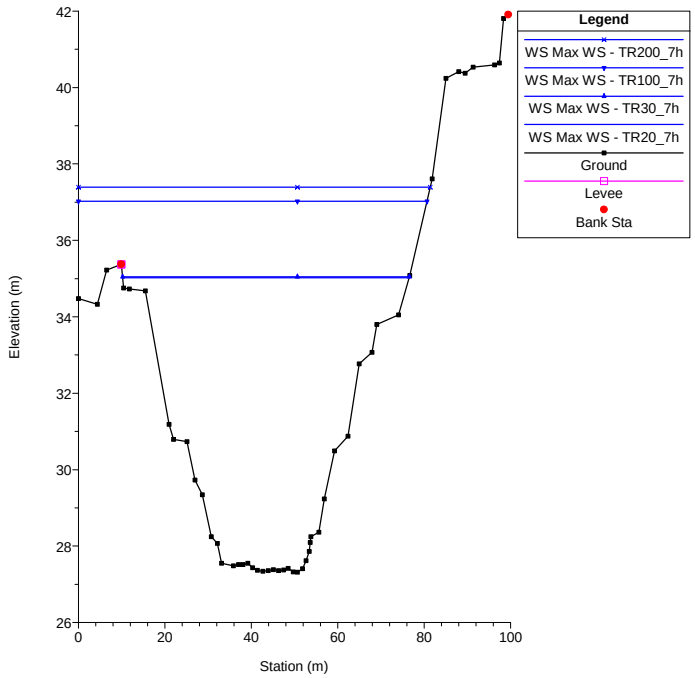


River = TORRENTE_OMBRONE Reach = OMBRONE_VALLE RS = 16 OM013PO

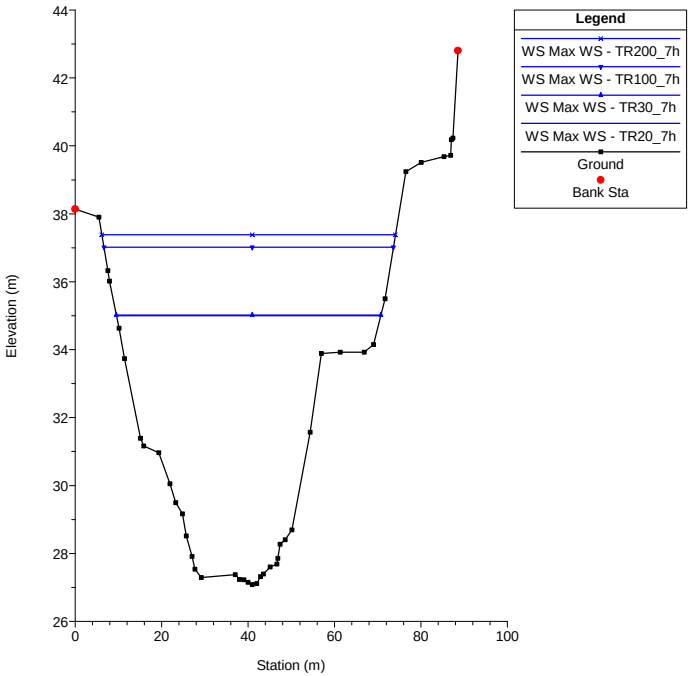


River = TORRENTE_OMBRONE Reach = OMBRONE_VALLE RS = 15 OM012PO

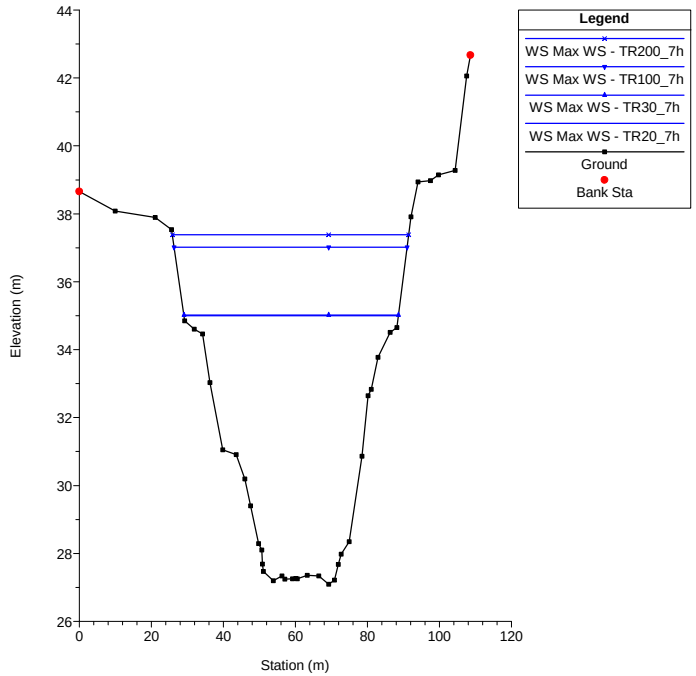


River = TORRENTE_OMBRONE Reach = OMBRONE_VALLE RS = 14 OM011PO

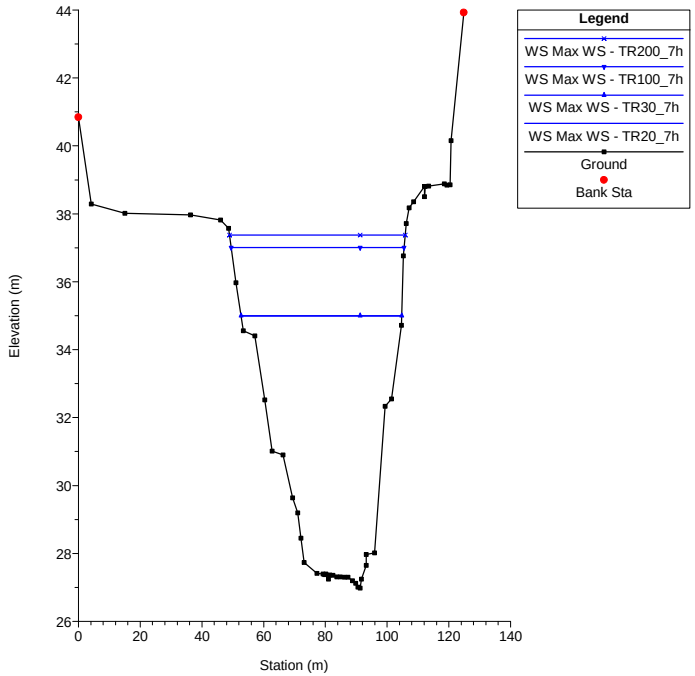

River = TORRENTE_OMBRONE Reach = OMBRONE_VALLE RS = 13 OM009PO

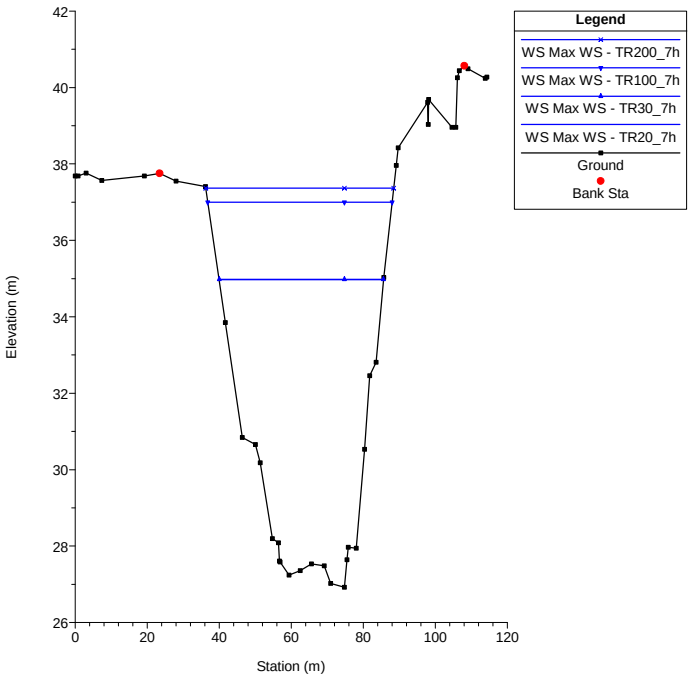


River = TORRENTE_OMBRONE Reach = OMBRONE_VALLE RS = 12 OM008PO

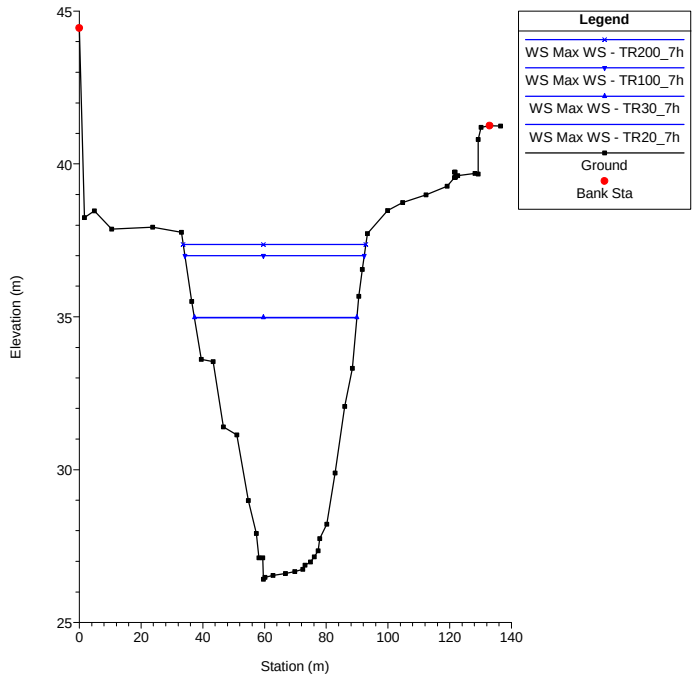


River = TORRENTE_OMBRONE Reach = OMBRONE_VALLE RS = 11 OM007PO

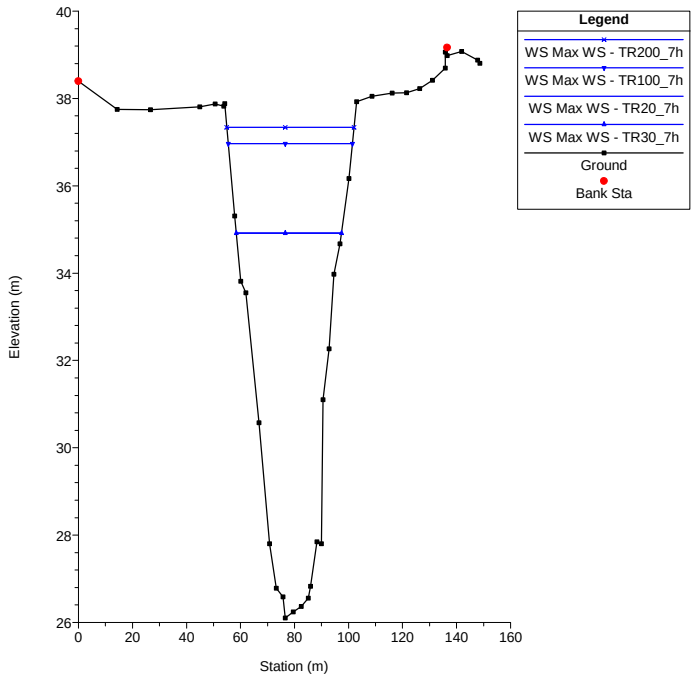


River = TORRENTE_OMBRONE Reach = OMBRONE_VALLE RS = 10 OM006_2PO - SEZIONE FILO MONTE ATTRAVERSAMENTO

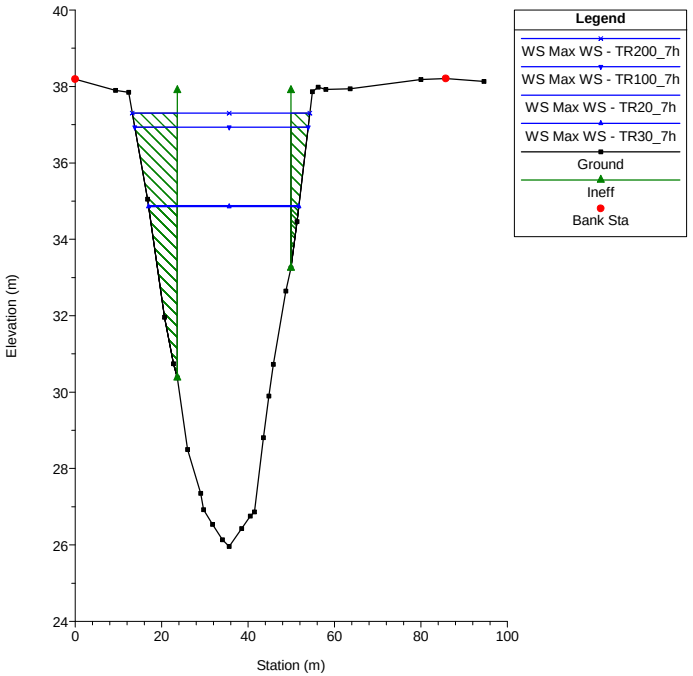


River = TORRENTE_OMBRONE Reach = OMBRONE_VALLE RS = 9 BR

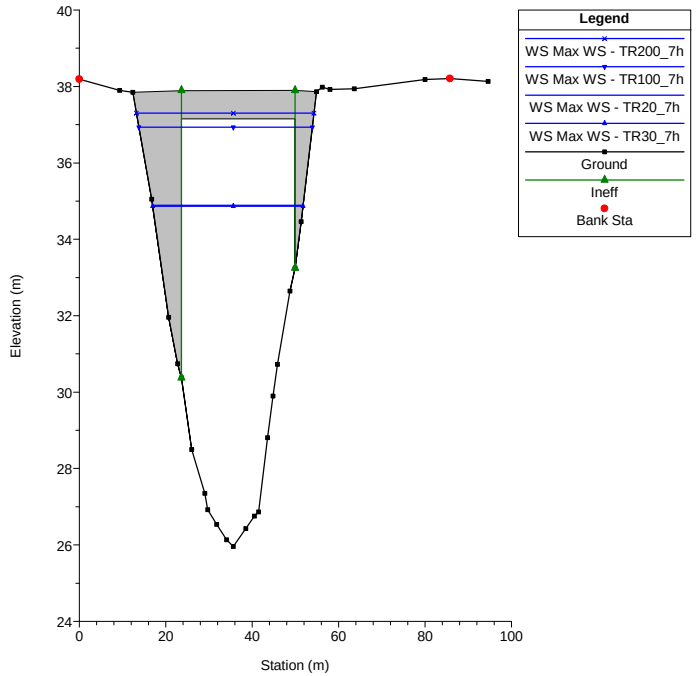


River = TORRENTE_OMBRONE Reach = OMBRONE_VALLE RS = 9 BR

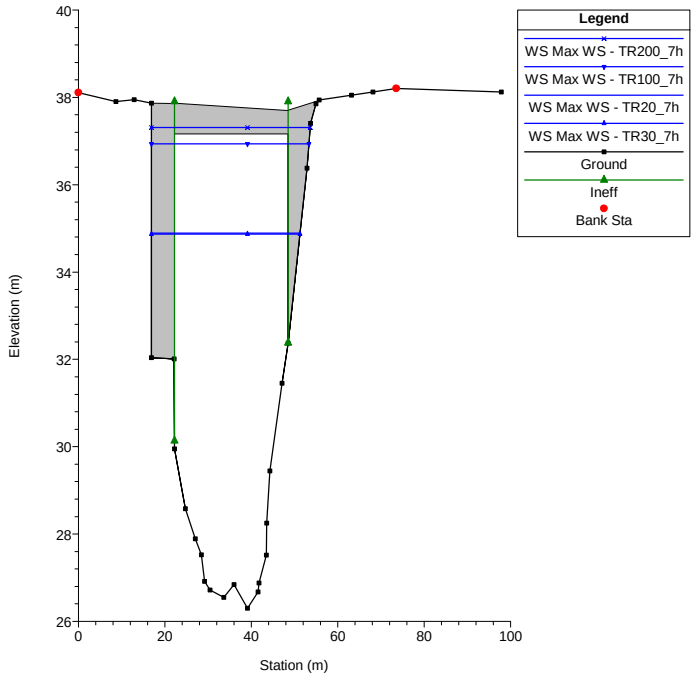

River = TORRENTE_OMBRONE Reach = OMBRONE_VALLE RS = 8 OM006PO - SEZIONE FILO VALLE ATTRAVERSAMENTO

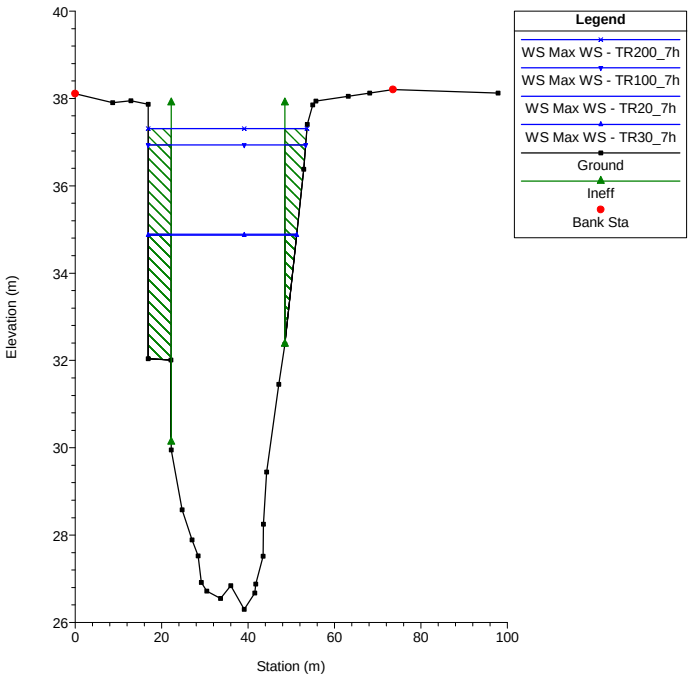


River = TORRENTE_OMBRONE Reach = OMBRONE_VALLE RS = 7 OM005PO - SEZIONE FILO MONTE ATTRAVERSAMENTO

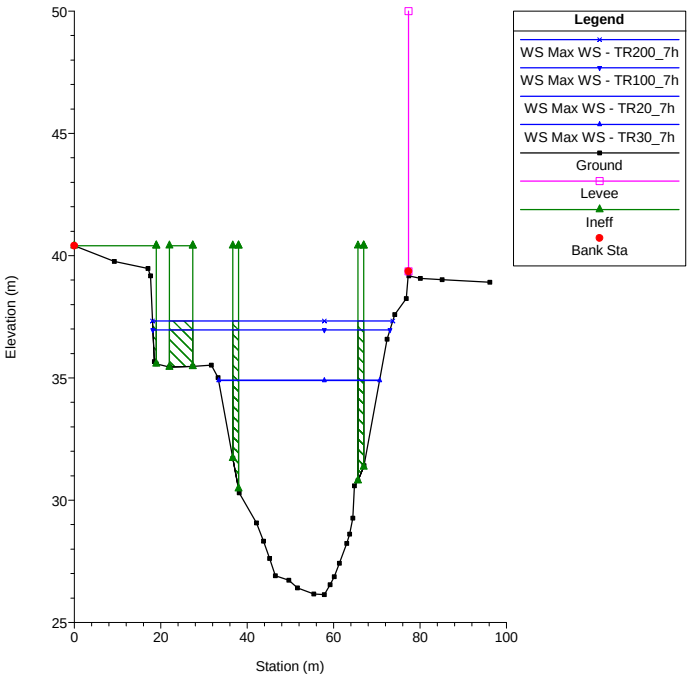


River = TORRENTE_OMBRONE Reach = OMBRONE_VALLE RS = 6 BR

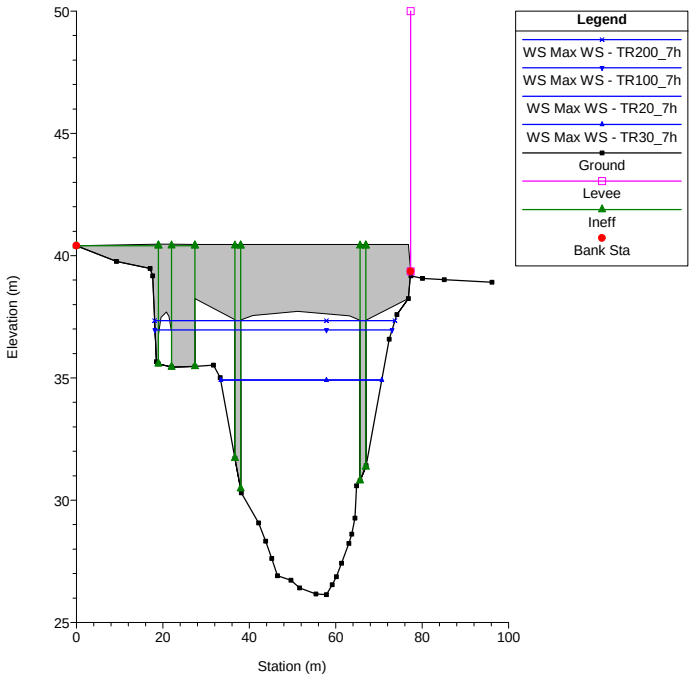


River = TORRENTE_OMBRONE Reach = OMBRONE_VALLE RS = 6 BR

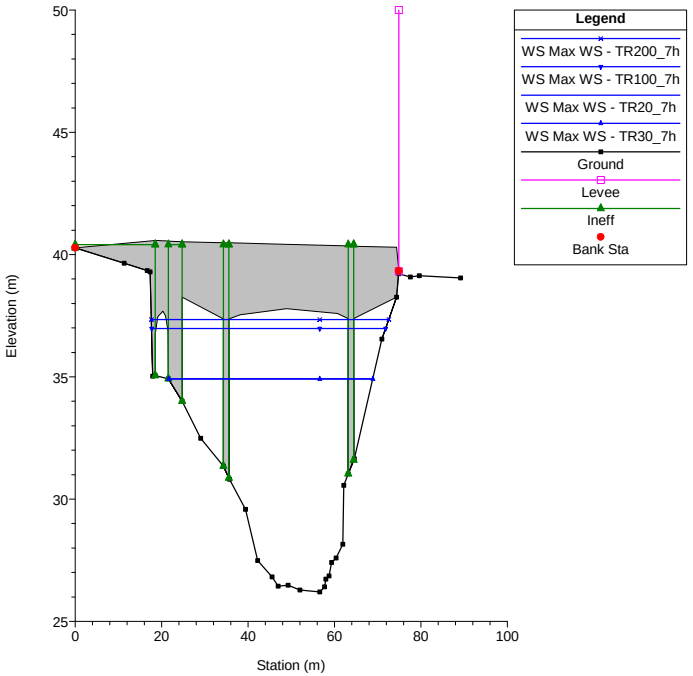


River = TORRENTE_OMBRONE Reach = OMBRONE_VALLE RS = 5 OM004PO - SEZIONE FILO VALLE ATTRAVERSAMENTO

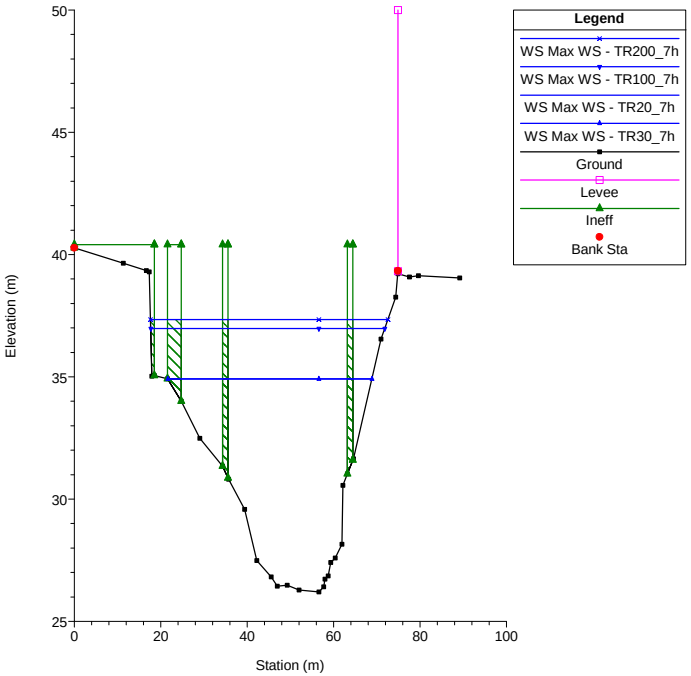


River = TORRENTE_OMBRONE Reach = OMBRONE_VALLE RS = 4 OM003_2PO - SEZIONE FILO MONTE ATTRAVERSAMENTO

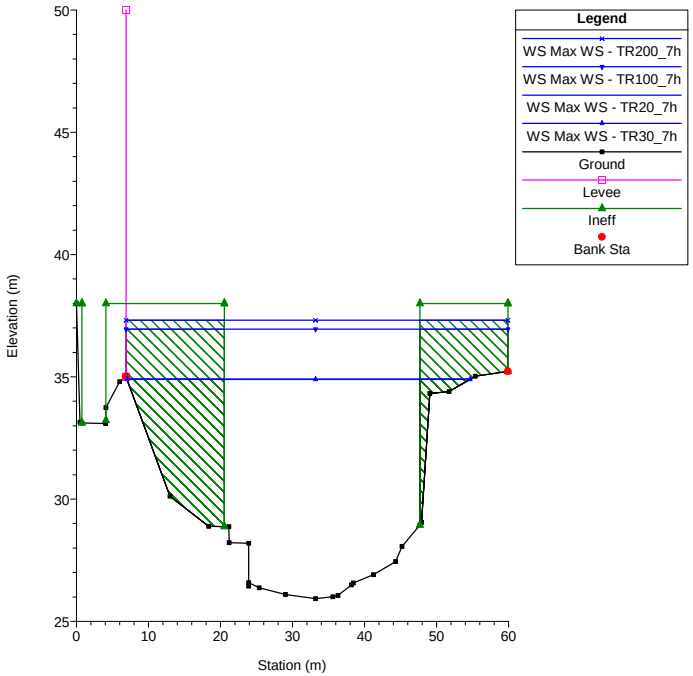

River = TORRENTE_OMBRONE Reach = OMBRONE_VALLE RS = 3 BR

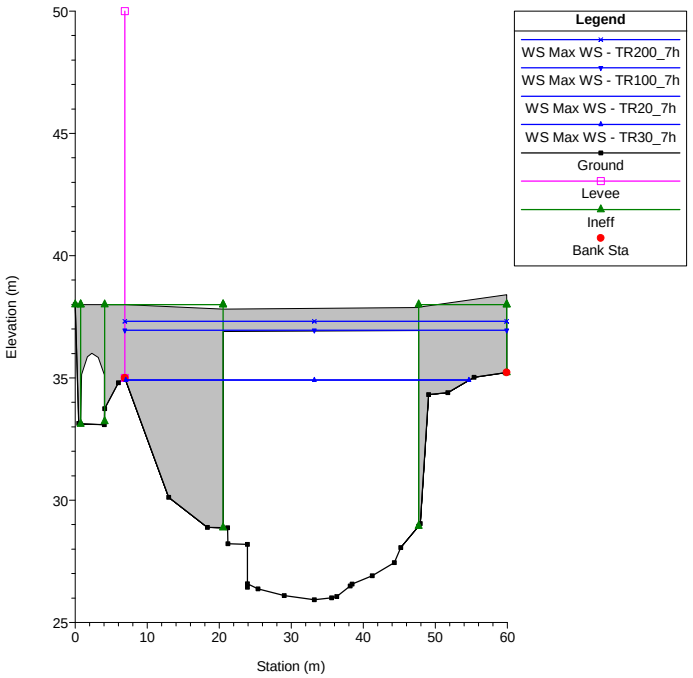


River = TORRENTE_OMBRONE Reach = OMBRONE_VALLE RS = 3 BR

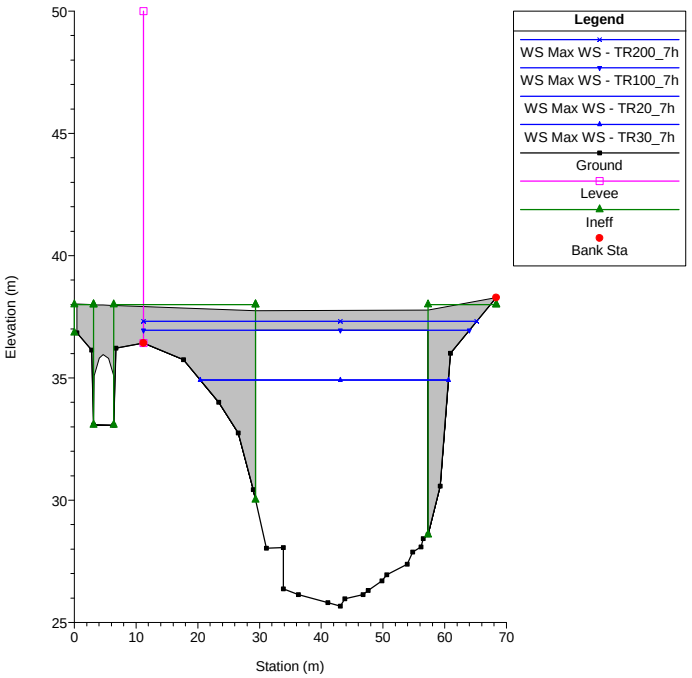


River = TORRENTE_OMBRONE Reach = OMBRONE_VALLE RS = 2 OM003PO - SEZIONE FILO VALLE ATTRAVERSAMENTO

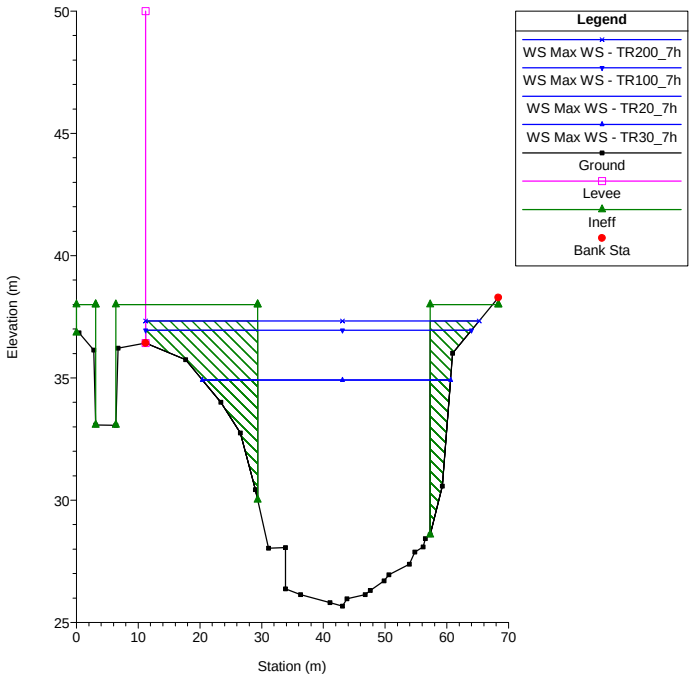


River = TORRENTE_OMBRONE Reach = OMBRONE_VALLE RS = 1 OM002PO

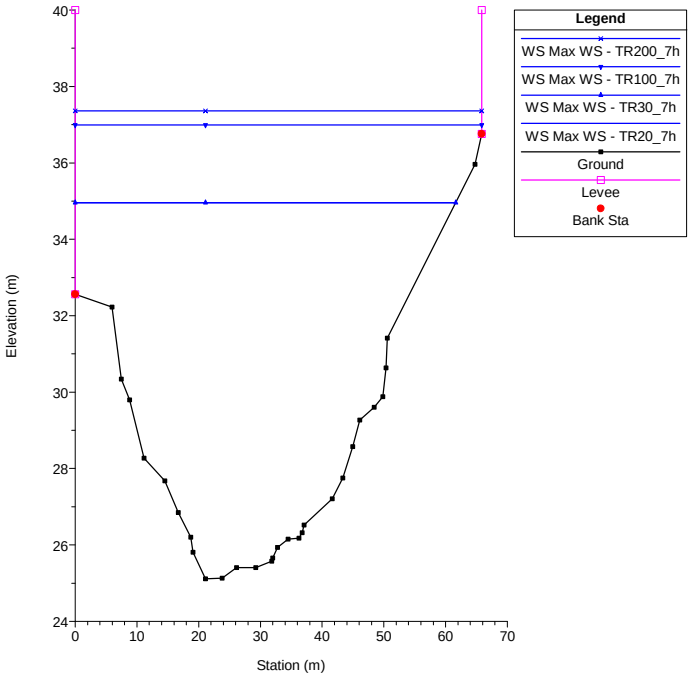

River = TORRENTE_OMBRONE Reach = TORRENTE_OMBRONE RS = 245 OM280_NR

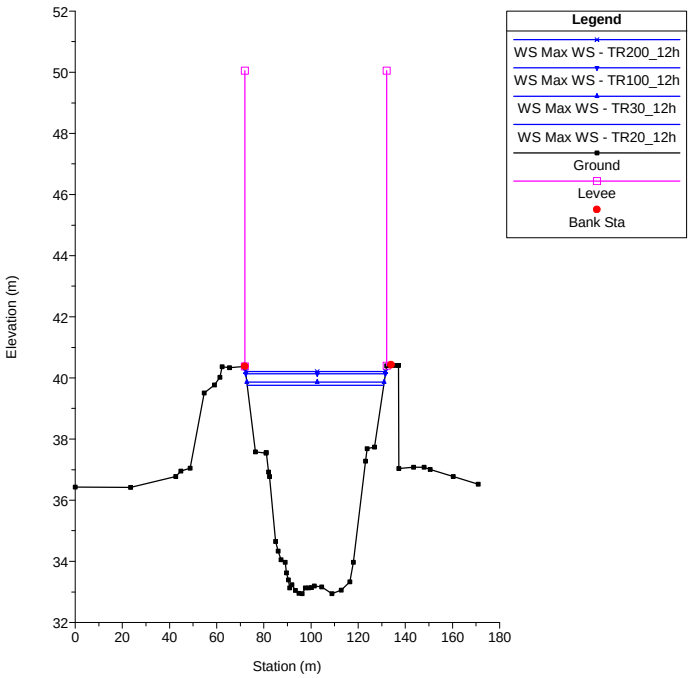


River = TORRENTE_OMBRONE Reach = TORRENTE_OMBRONE RS = 244 OM280_NR

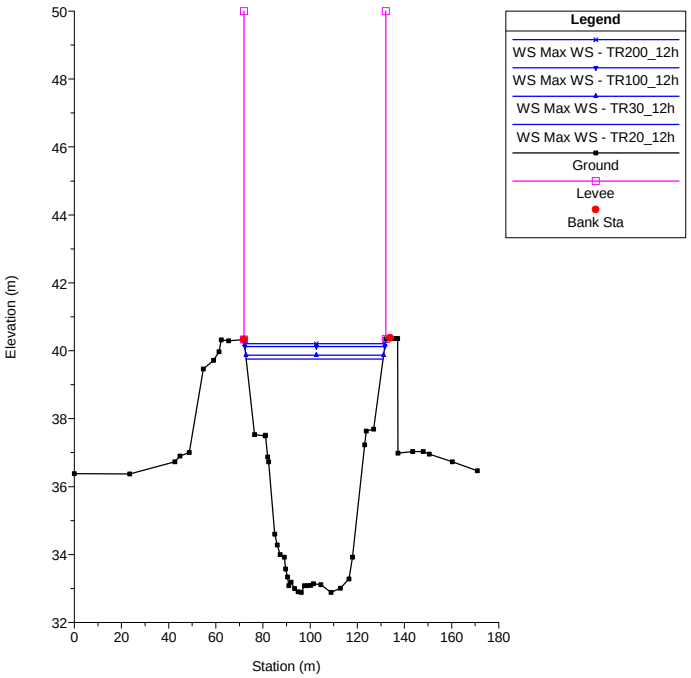


River = TORRENTE_OMBRONE Reach = TORRENTE_OMBRONE RS = 243 OM279_NR

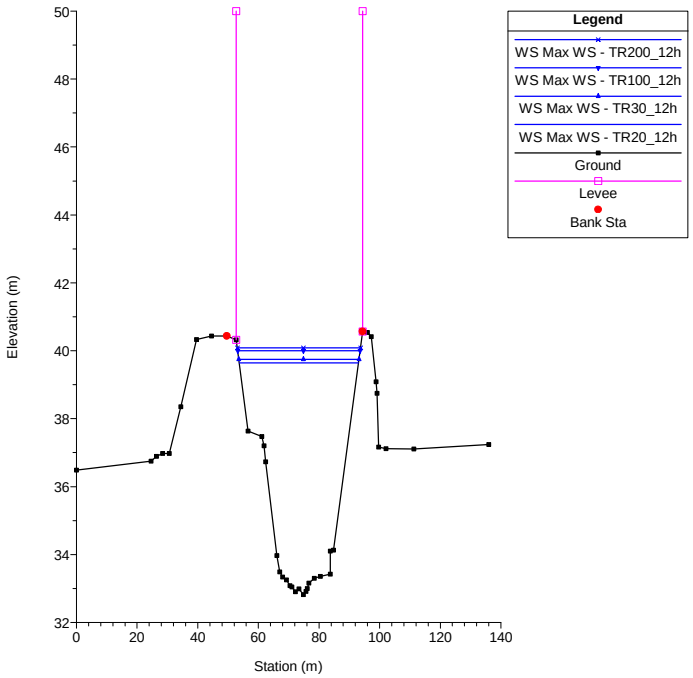


River = TORRENTE_OMBRONE Reach = TORRENTE_OMBRONE RS = 241 OM277_NR

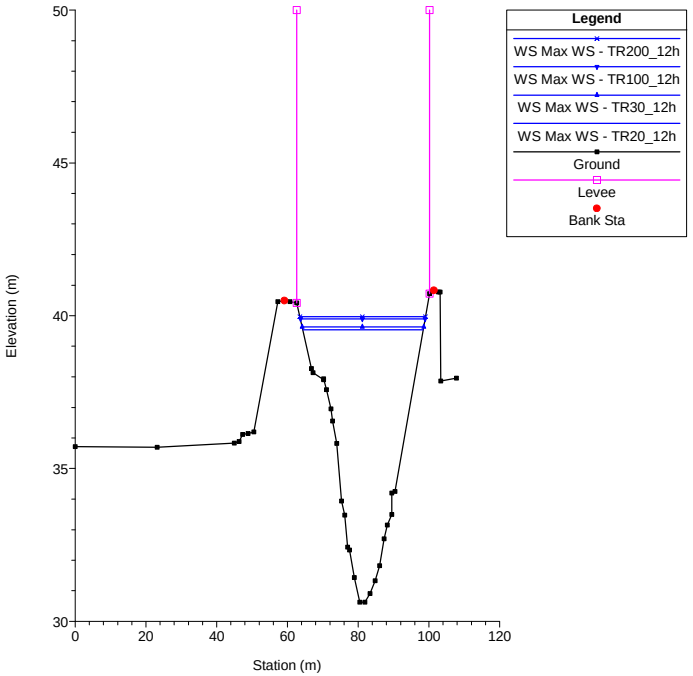


River = TORRENTE_OMBRONE Reach = TORRENTE_OMBRONE RS = 238 OM274_NR

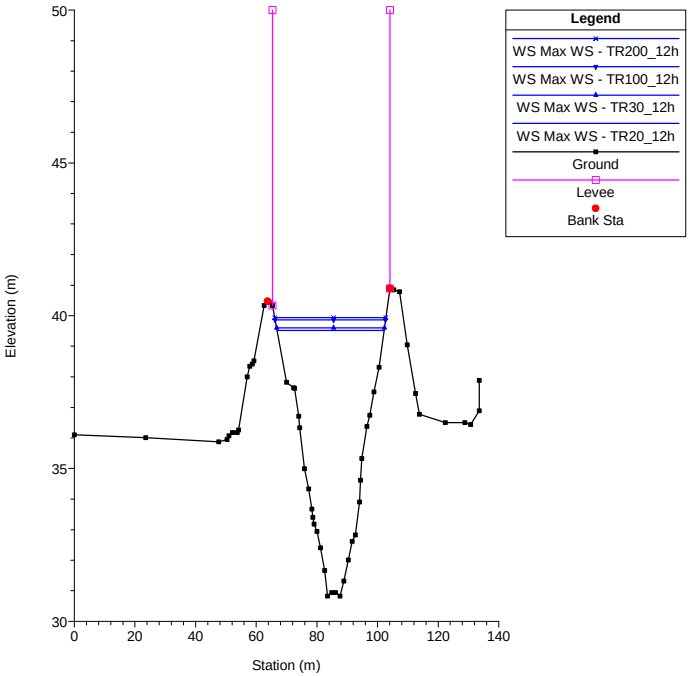


River = TORRENTE_OMBRONE Reach = TORRENTE_OMBRONE RS = 237 OM273_NR

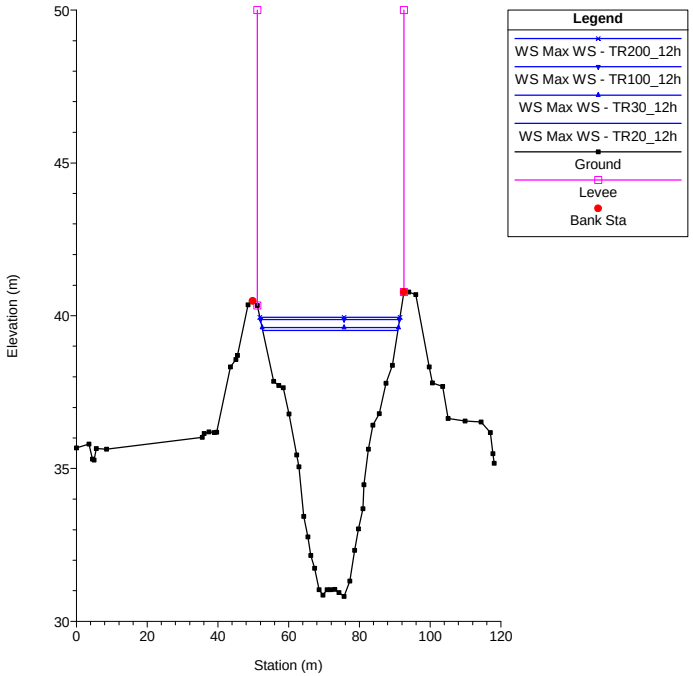

River = TORRENTE_OMBRONE Reach = TORRENTE_OMBRONE RS = 236 OM272_NR

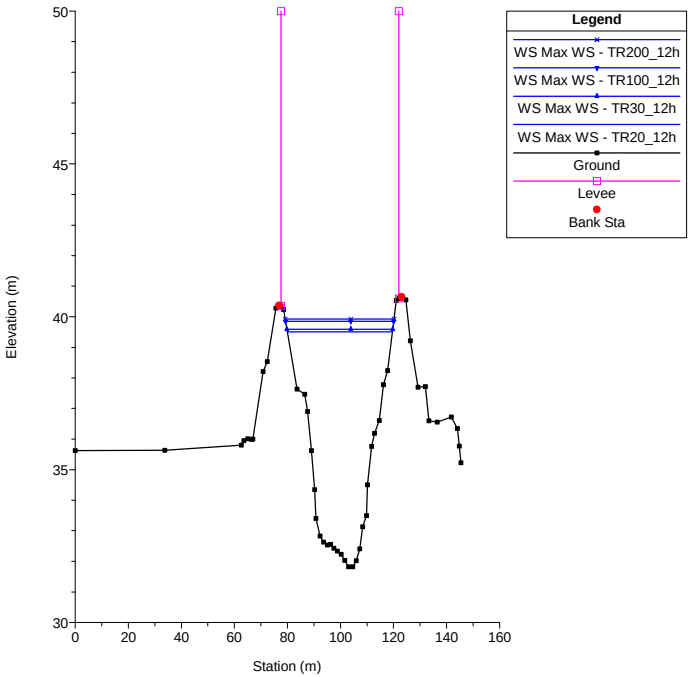


River = TORRENTE_OMBRONE Reach = TORRENTE_OMBRONE RS = 235 OM271_NR

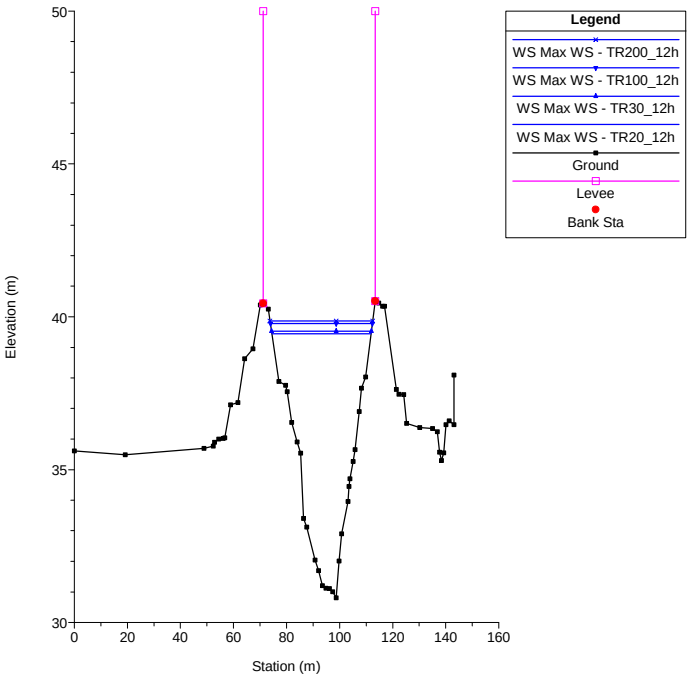


River = TORRENTE_OMBRONE Reach = TORRENTE_OMBRONE RS = 233 OM269_NR

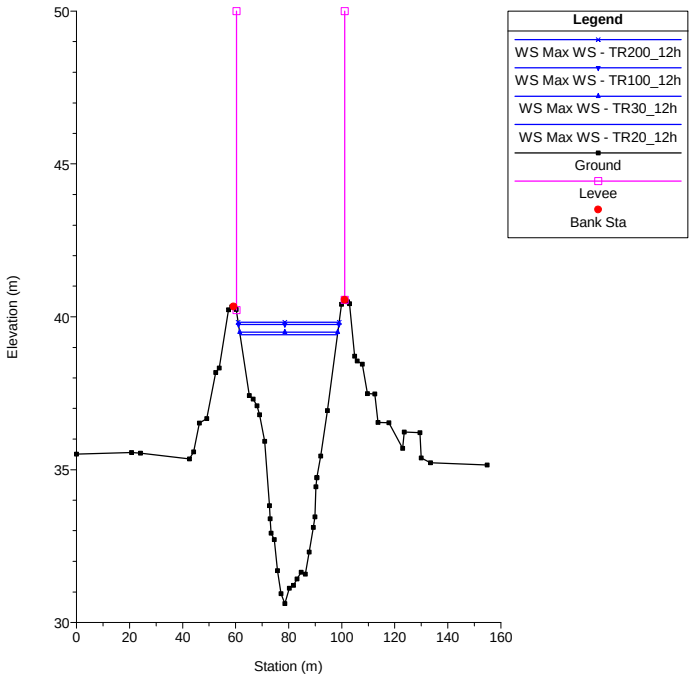


River = TORRENTE_OMBRONE Reach = TORRENTE_OMBRONE RS = 232 OM267_2_NR

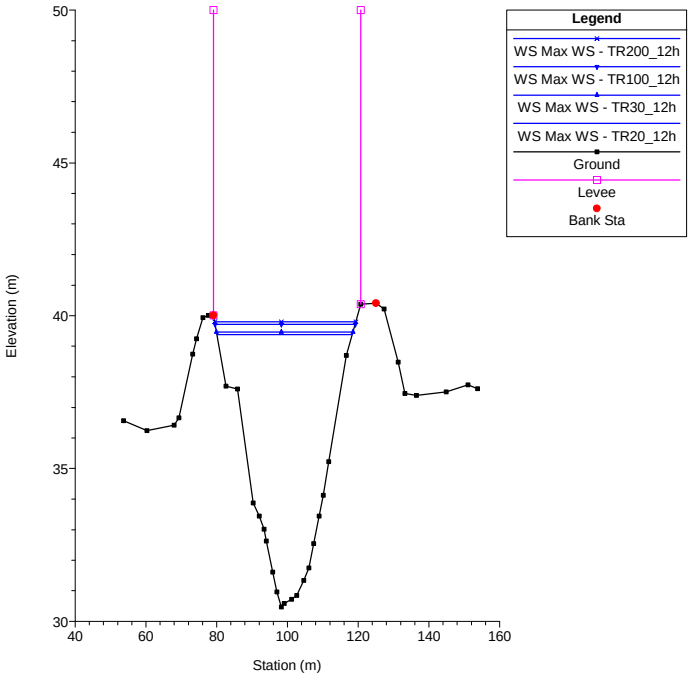


River = TORRENTE_OMBRONE Reach = TORRENTE_OMBRONE RS = 231.5 BR

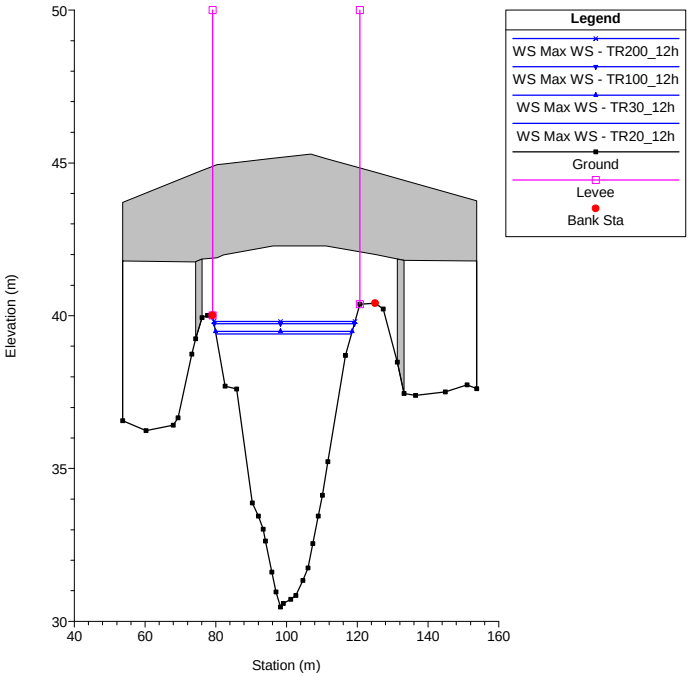


River = TORRENTE_OMBRONE Reach = TORRENTE_OMBRONE RS = 231.5 BR

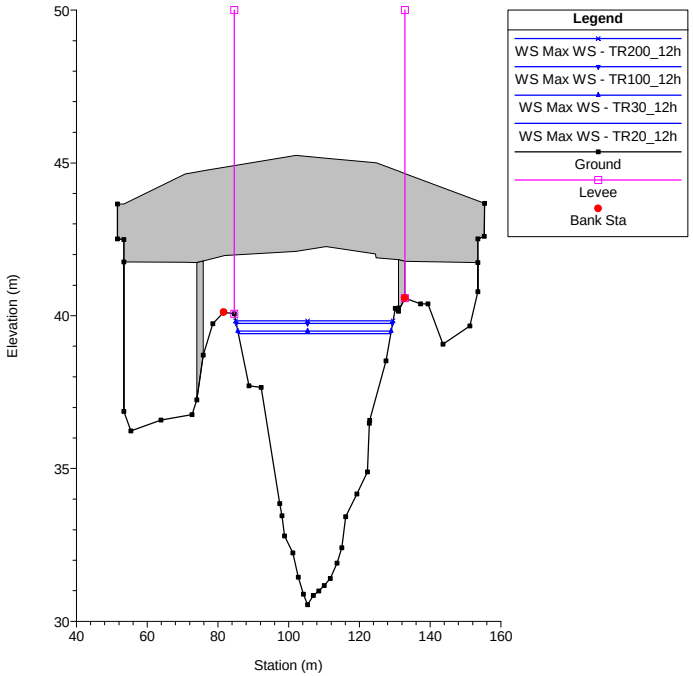

River = TORRENTE_OMBRONE Reach = TORRENTE_OMBRONE RS = 231 OM267_NR

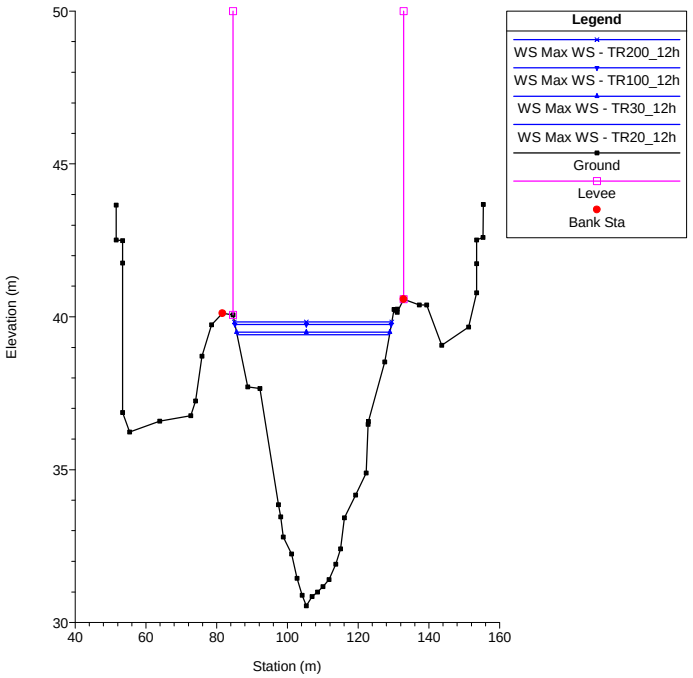


River = TORRENTE_OMBRONE Reach = TORRENTE_OMBRONE RS = 230 OM266_NR

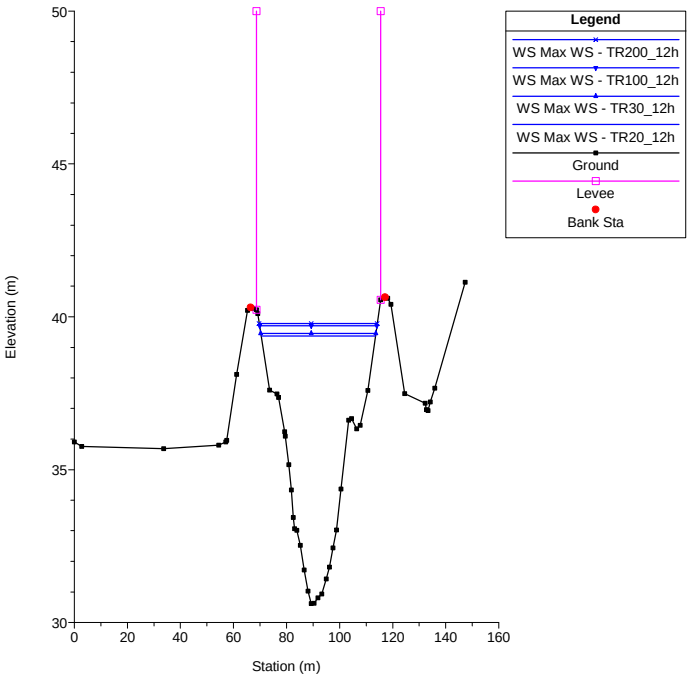


River = TORRENTE_OMBRONE Reach = TORRENTE_OMBRONE RS = 227 OM263_NR

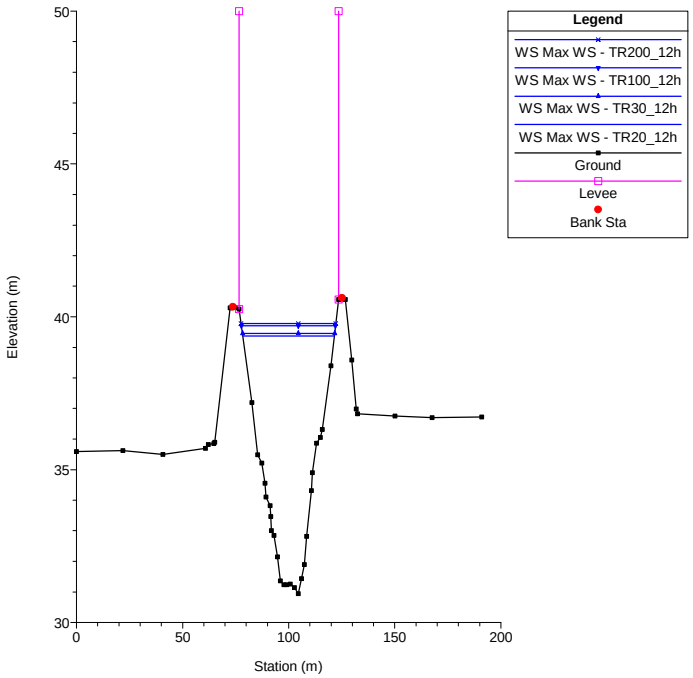


River = TORRENTE_OMBRONE Reach = TORRENTE_OMBRONE RS = 226 OM262_NR

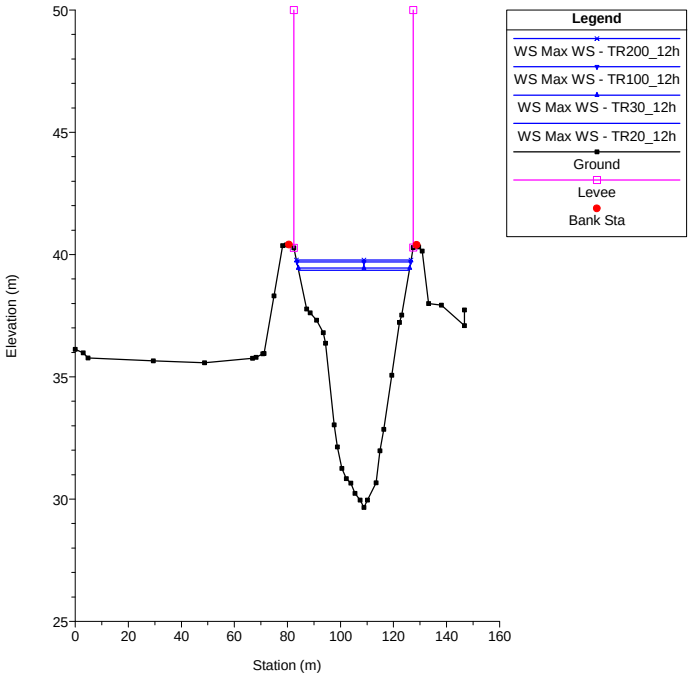


River = TORRENTE_OMBRONE Reach = TORRENTE_OMBRONE RS = 225 OM261_NR

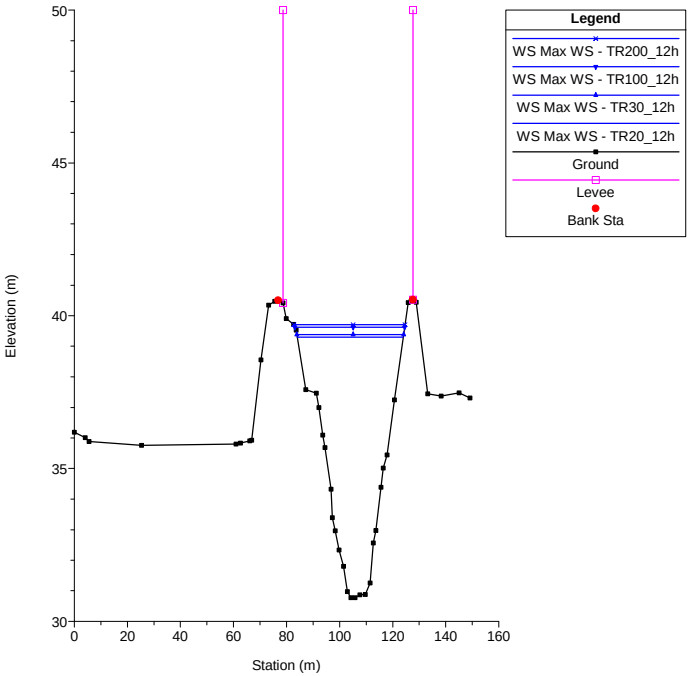


River = TORRENTE_OMBRONE Reach = TORRENTE_OMBRONE RS = 223 OM259_NR

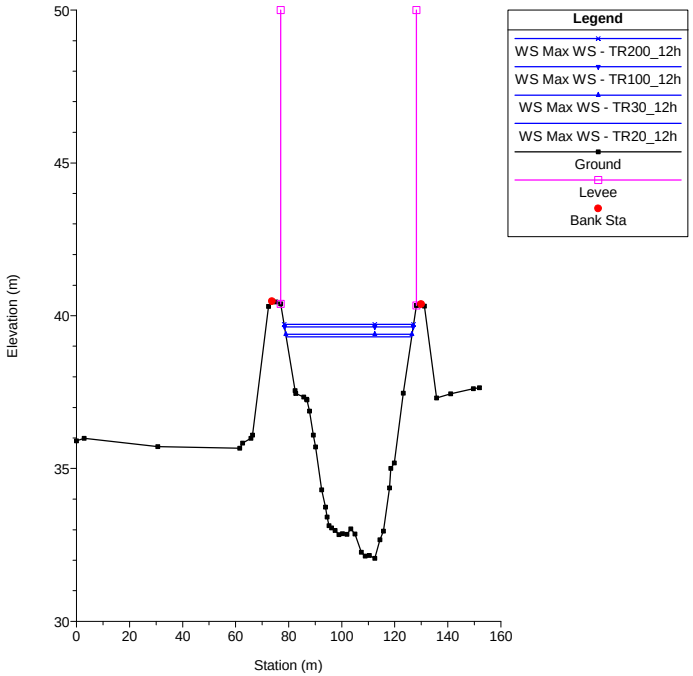

River = TORRENTE_OMBRONE Reach = TORRENTE_OMBRONE RS = 222 OM258_NR

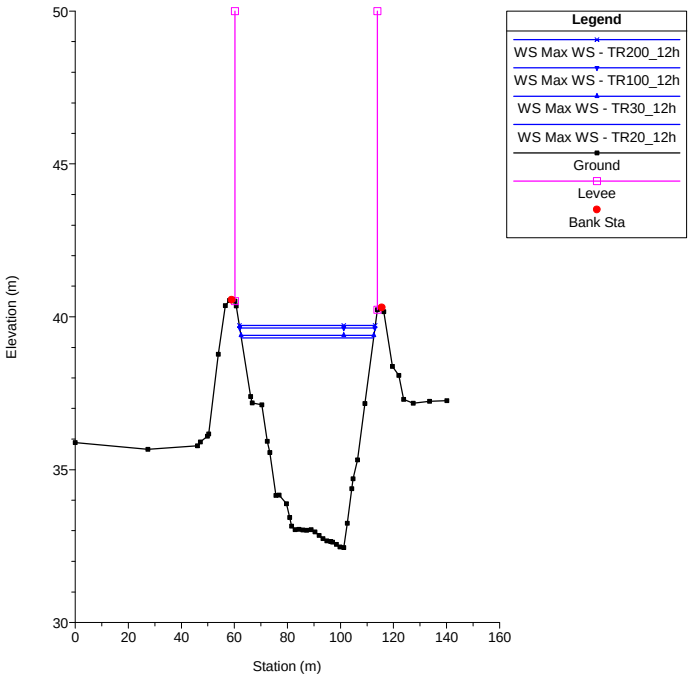


River = TORRENTE_OMBRONE Reach = TORRENTE_OMBRONE RS = 221 OM257_NR

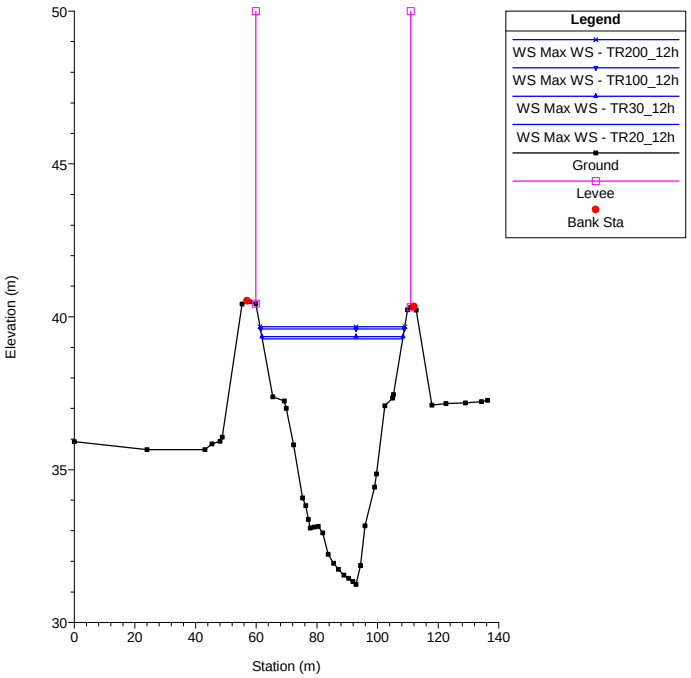


River = TORRENTE_OMBRONE Reach = TORRENTE_OMBRONE RS = 220 OM256_NR

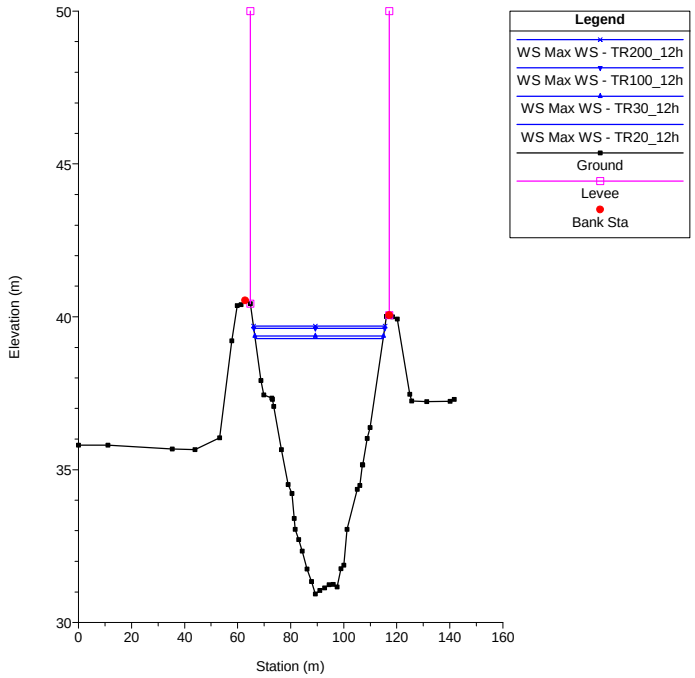


River = TORRENTE_OMBRONE Reach = TORRENTE_OMBRONE RS = 219 OM255_NR

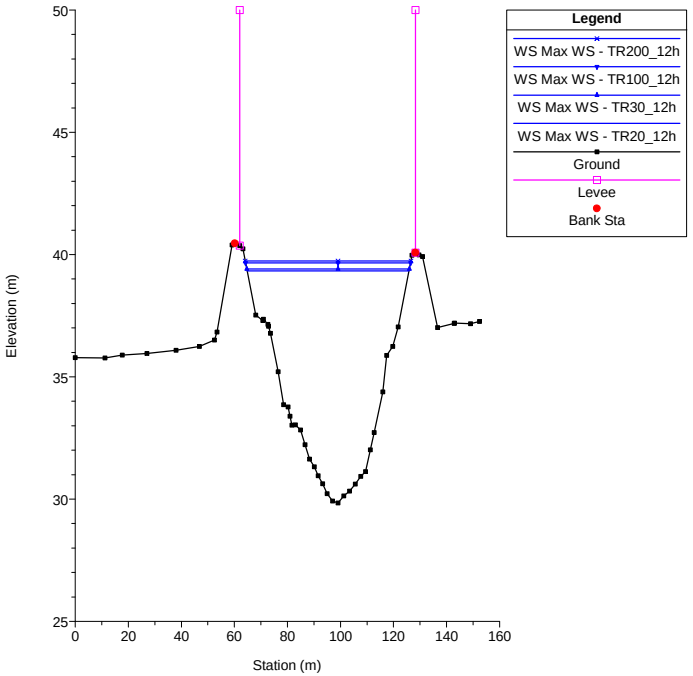


River = TORRENTE_OMBRONE Reach = TORRENTE_OMBRONE RS = 218 OM254_NR

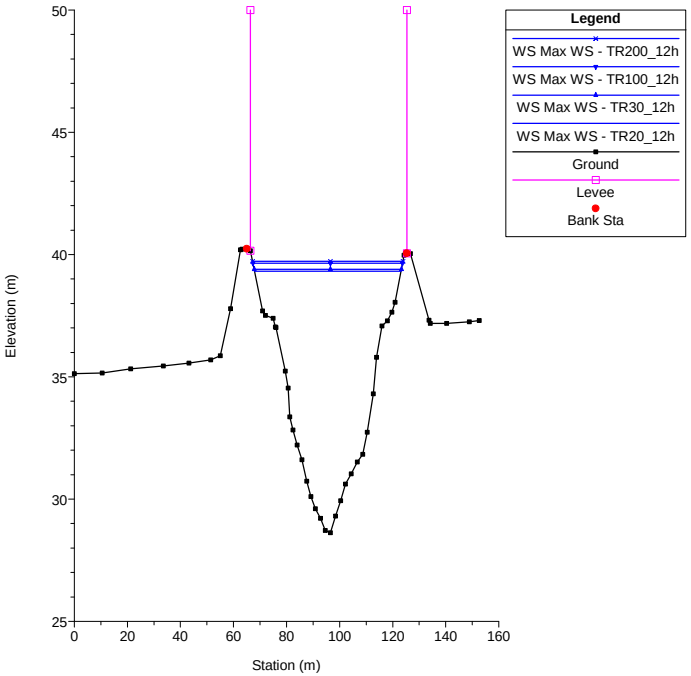


River = TORRENTE_OMBRONE Reach = TORRENTE_OMBRONE RS = 216 OM252_NR

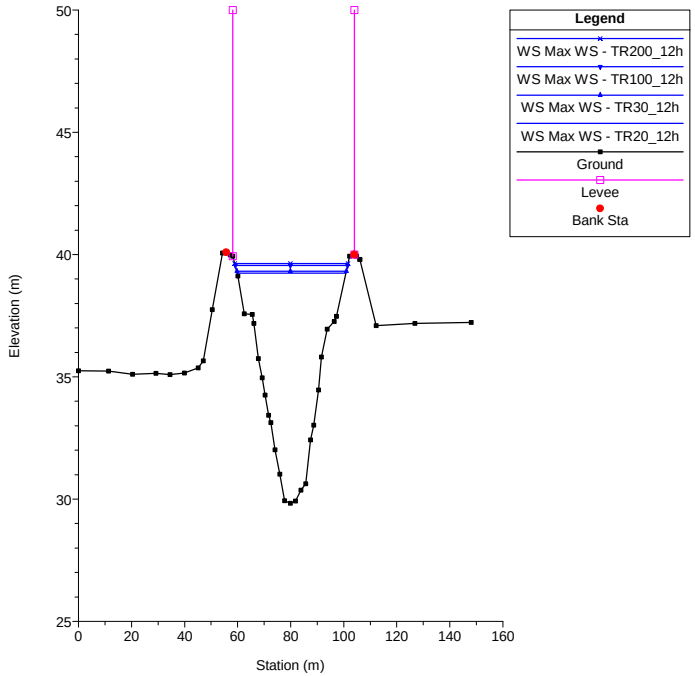

River = TORRENTE_OMBRONE Reach = TORRENTE_OMBRONE RS = 215 OM251_NR

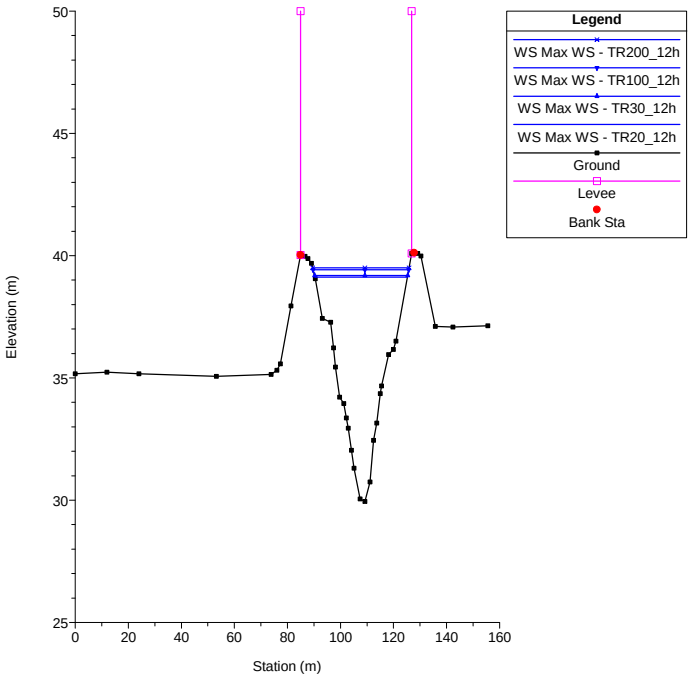


River = TORRENTE_OMBRONE Reach = TORRENTE_OMBRONE RS = 214 OM250_NR

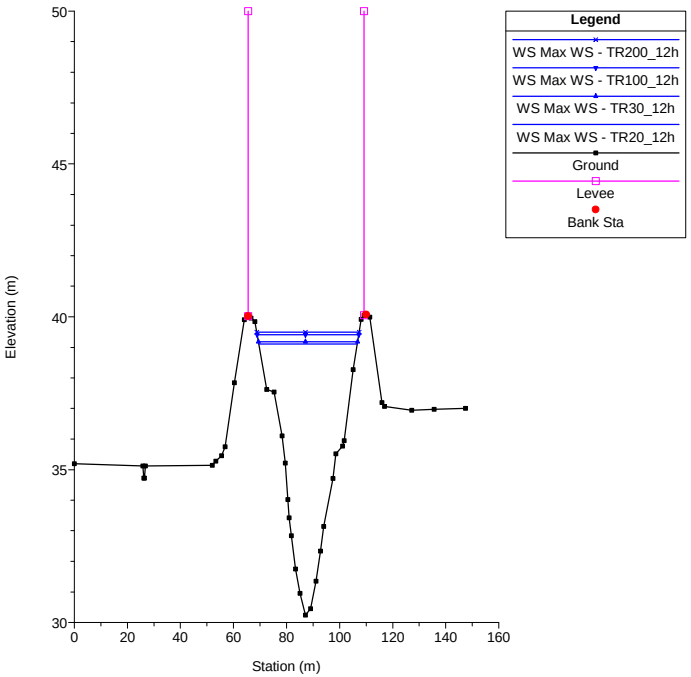


River = TORRENTE_OMBRONE Reach = TORRENTE_OMBRONE RS = 212 OM247_1PO

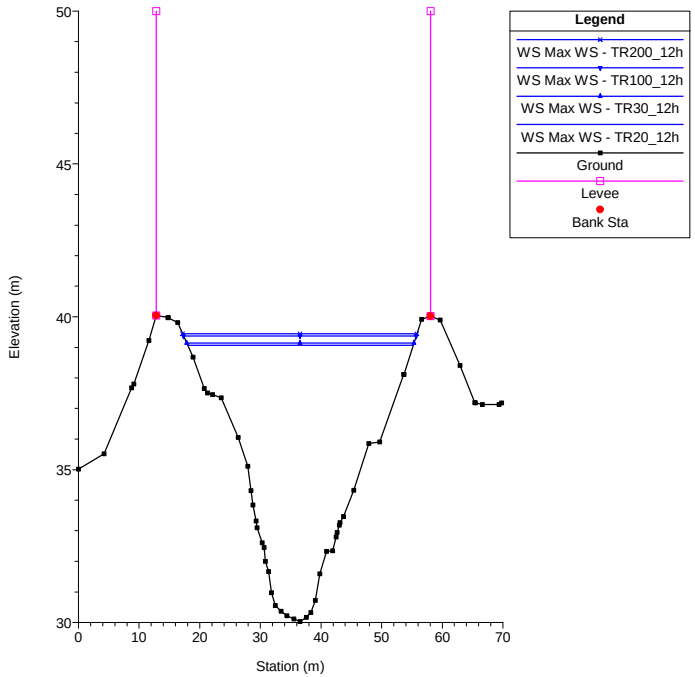


River = TORRENTE_OMBRONE Reach = TORRENTE_OMBRONE RS = 211 OM245PO

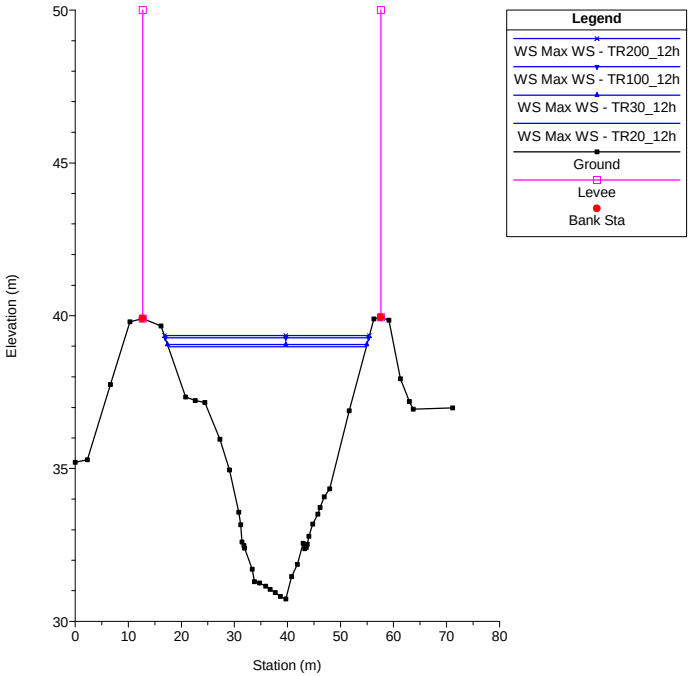

River = TORRENTE_OMBRONE Reach = OMBR_VALLE_FURBA RS = 210.5 SEZ 211 TRASLATA DI

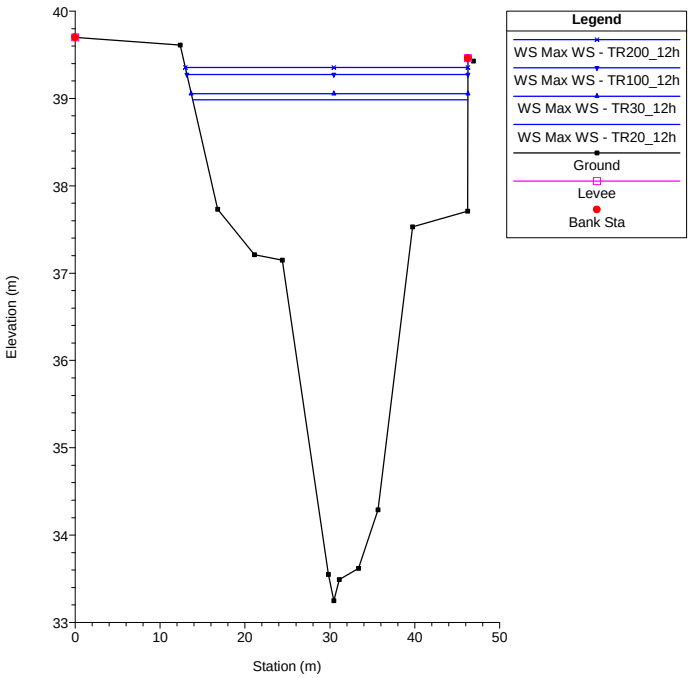


River = TORRENTE_OMBRONE Reach = OMBR_VALLE_FURBA RS = 210 OM241PO

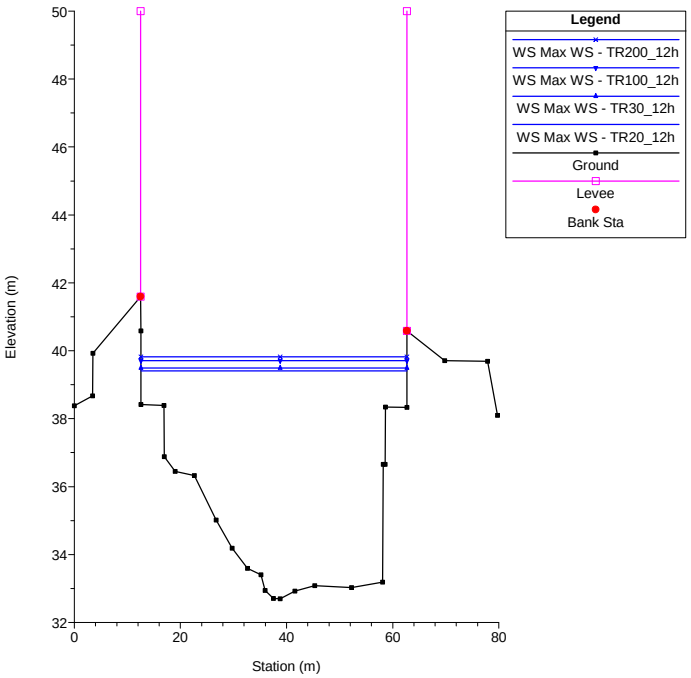


River = TORRENTE_OMBRONE Reach = OMBR_VALLE_FURBA RS = 209 BR

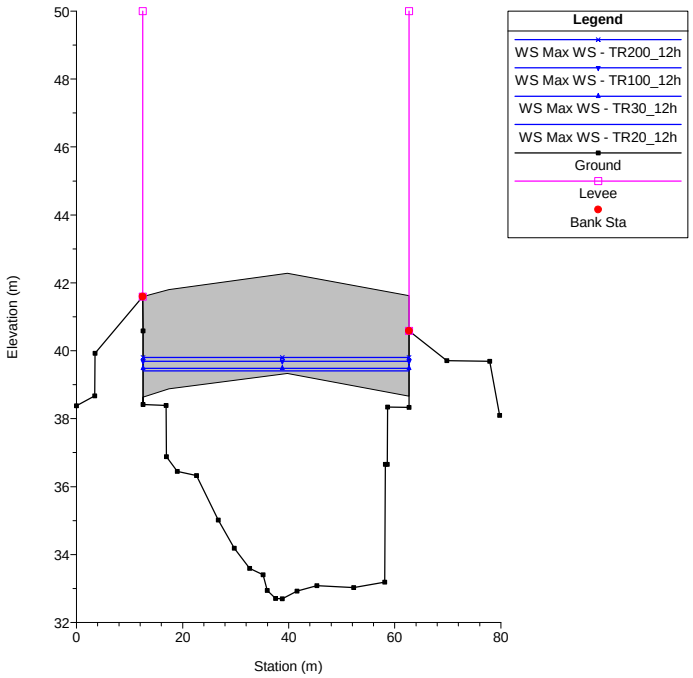


River = TORRENTE_OMBRONE Reach = OMBR_VALLE_FURBA RS = 209 BR

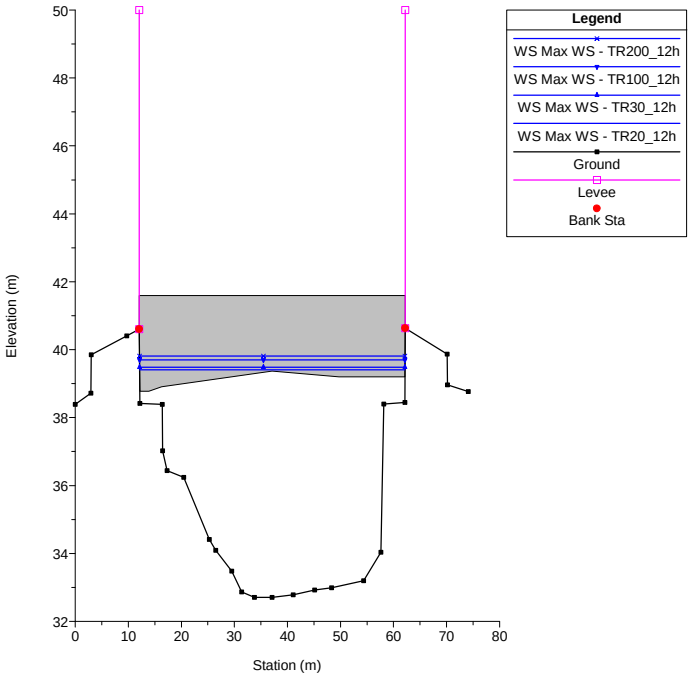


River = TORRENTE_OMBRONE Reach = OMBR_VALLE_FURBA RS = 208 OM240PO

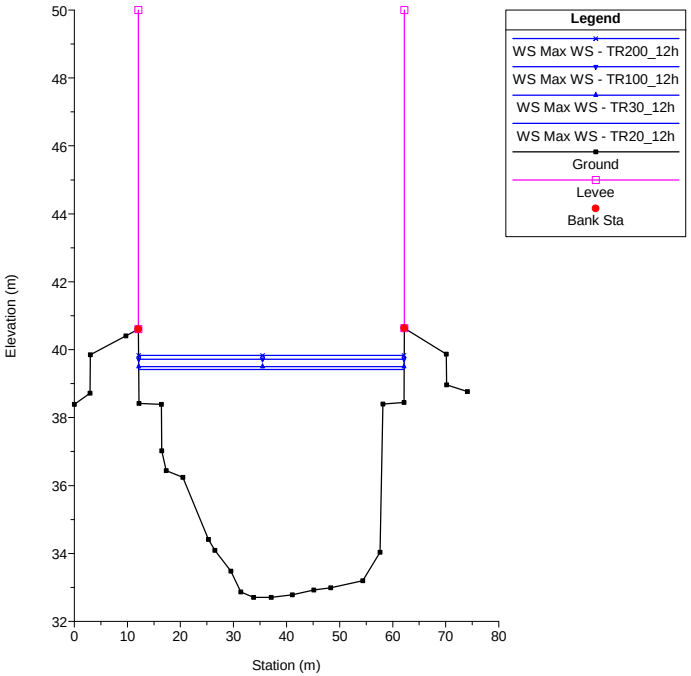


River = TORRENTE_OMBRONE Reach = OMBR_VALLE_FURBA RS = 207 OM237_1PO

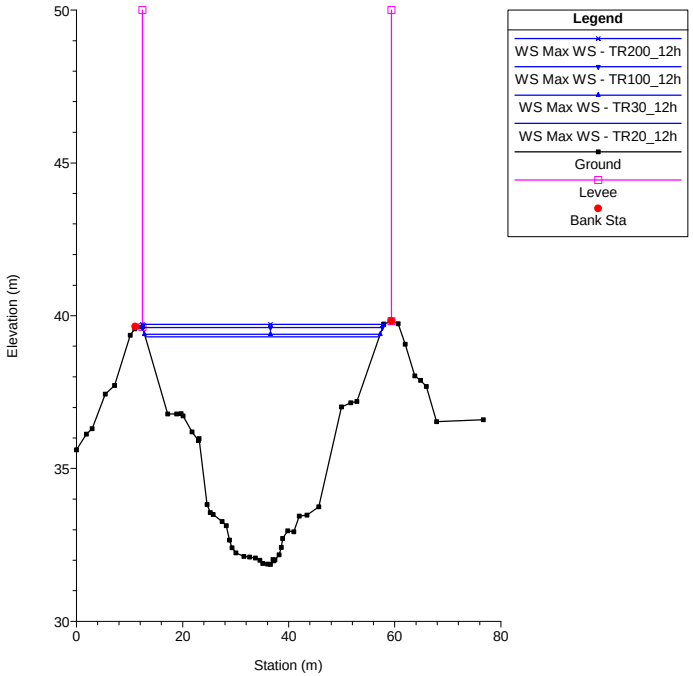

River = TORRENTE_OMBRONE Reach = OMBR_VALLE_FURBA RS = 196 OM214_1PO

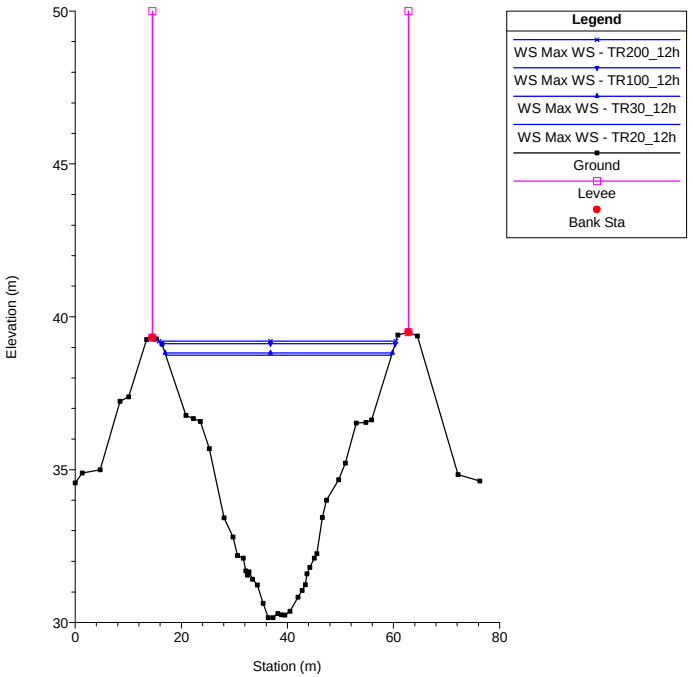


River = TORRENTE_OMBRONE Reach = OMBR_VALLE_FURBA RS = 195 OM213_1PO

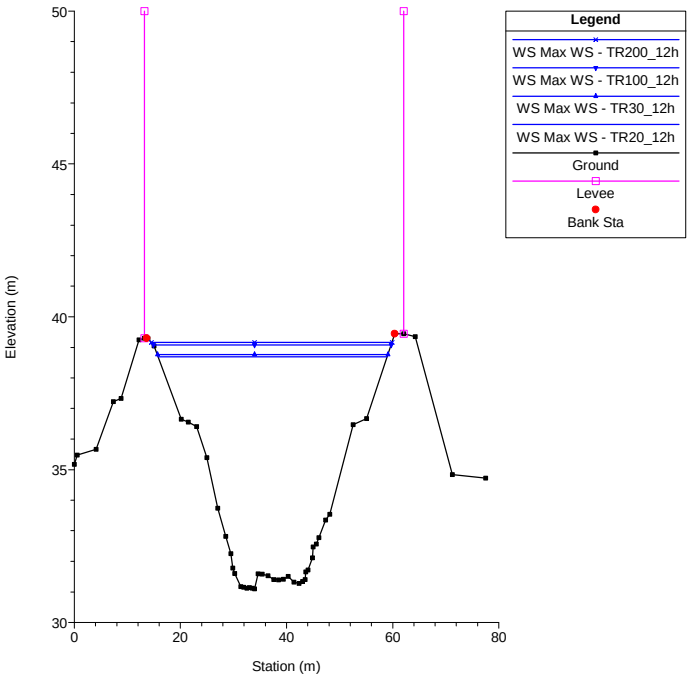


River = TORRENTE_OMBRONE Reach = OMBR_VALLE_FURBA RS = 194 OM213PO

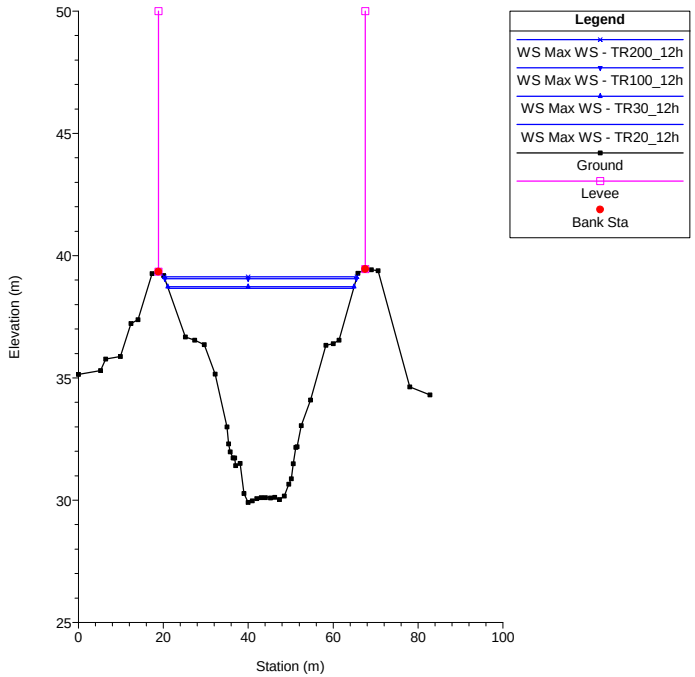


River = TORRENTE_OMBRONE Reach = OMBR_VALLE_FURBA RS = 193 OM211_1PO

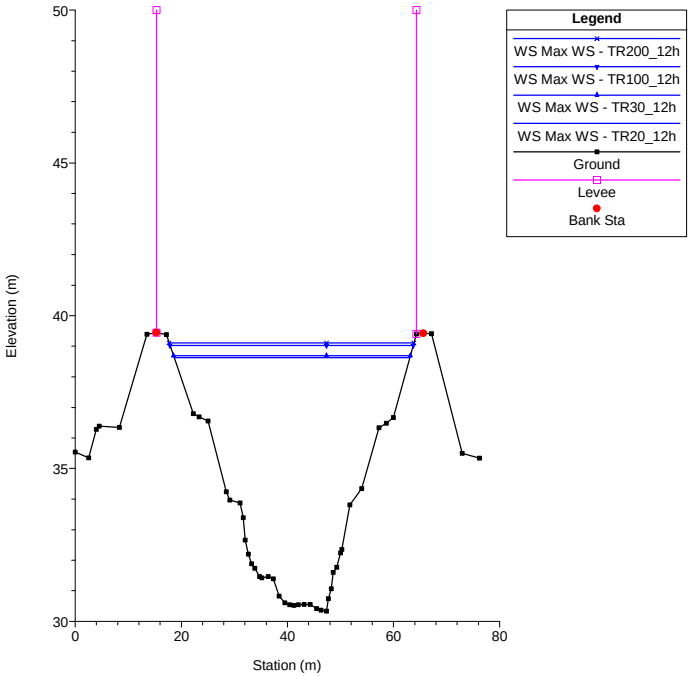


River = TORRENTE_OMBRONE Reach = OMBR_VALLE_FURBA RS = 192 OM208_2PO

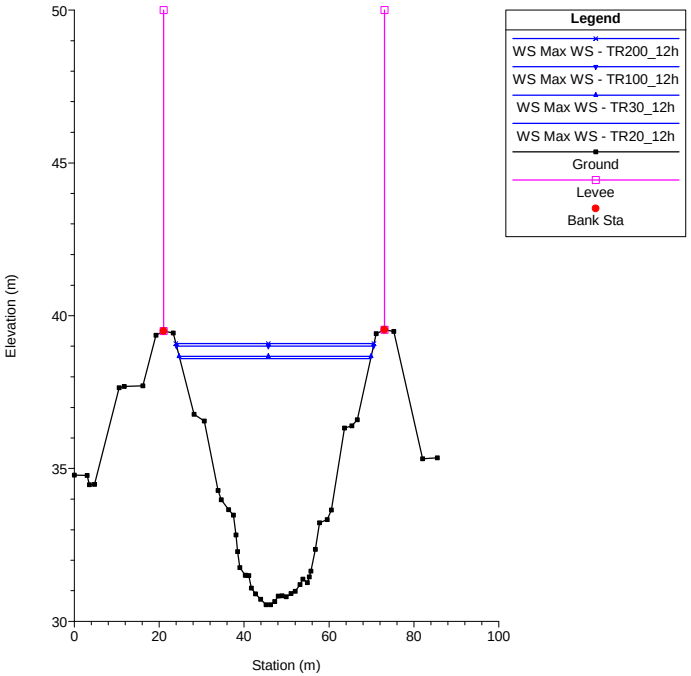

River = TORRENTE_OMBRONE Reach = OMBR_VALLE_FURBA RS = 206 OM236_1PO

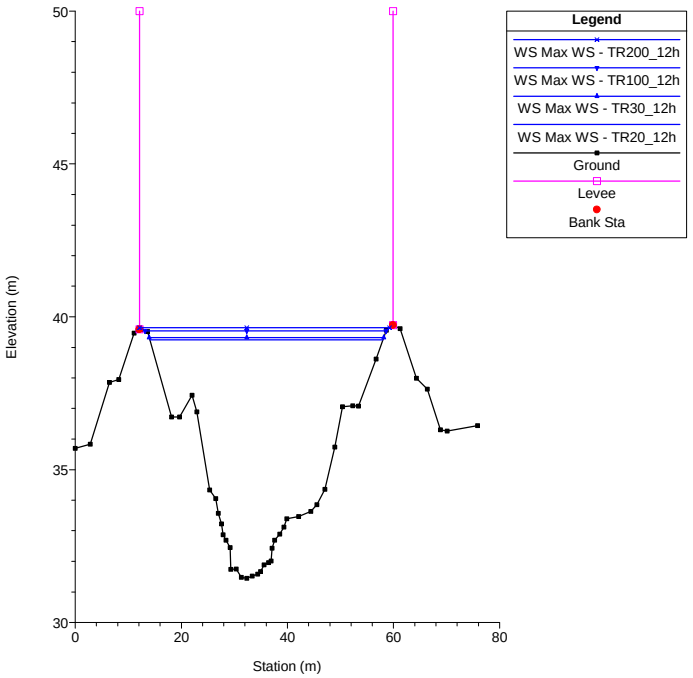


River = TORRENTE_OMBRONE Reach = OMBR_VALLE_FURBA RS = 205 OM234_1PO

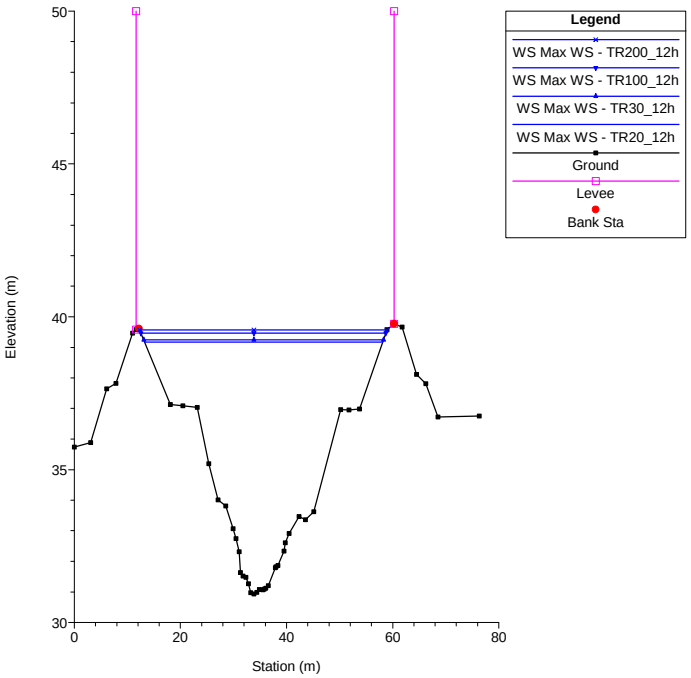


River = TORRENTE_OMBRONE Reach = OMBR_VALLE_FURBA RS = 204 OM232_1PO

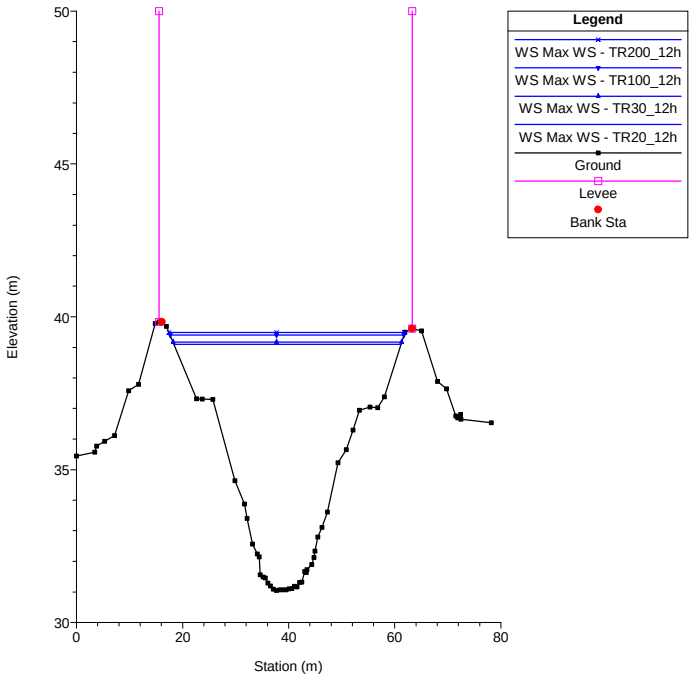


River = TORRENTE_OMBRONE Reach = OMBR_VALLE_FURBA RS = 203 OM231_1PO

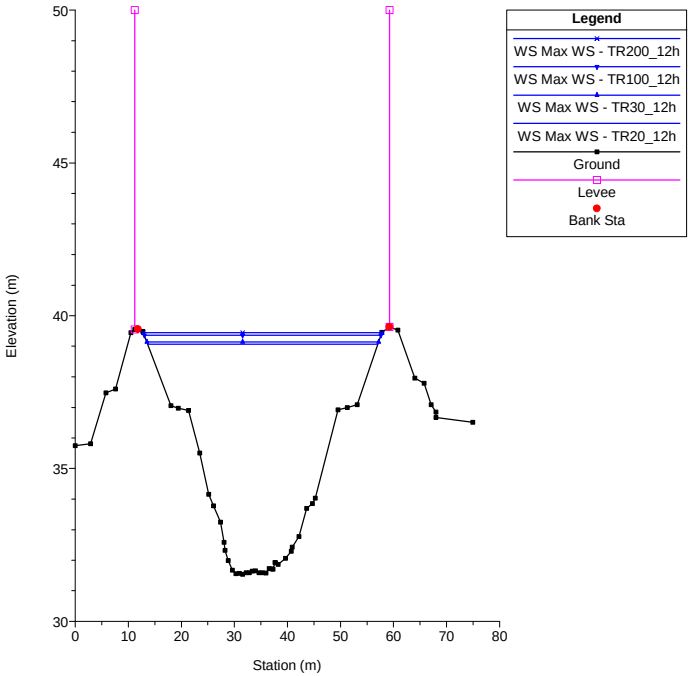


River = TORRENTE_OMBRONE Reach = OMBR_VALLE_FURBA RS = 202 OM229_1PO

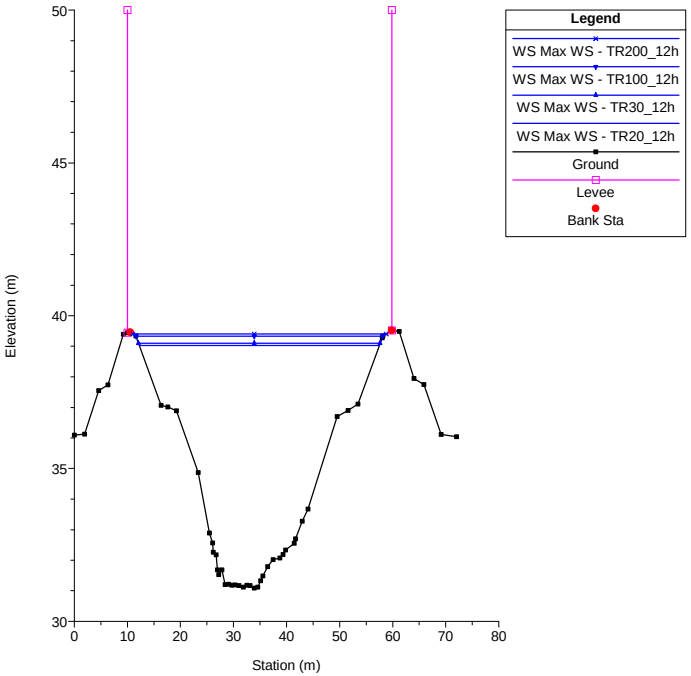


River = TORRENTE_OMBRONE Reach = OMBR_VALLE_FURBA RS = 201 OM228PO

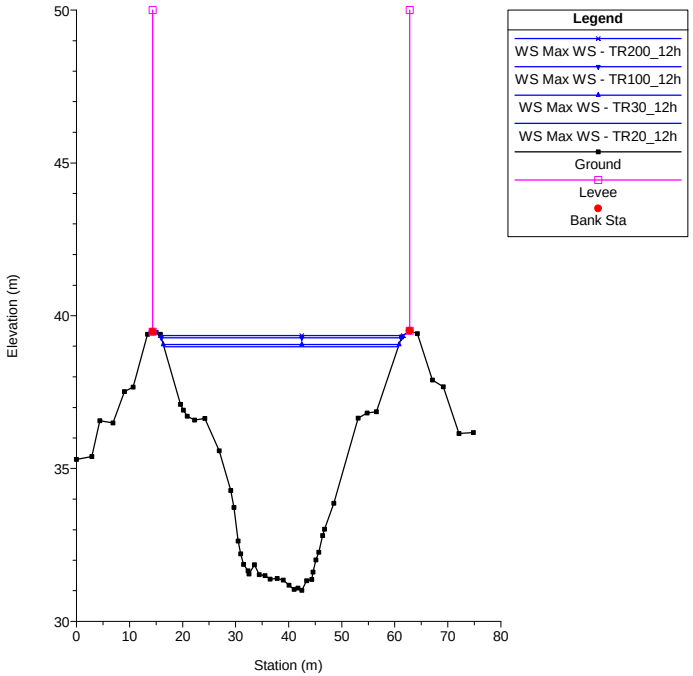

River = TORRENTE_OMBRONE Reach = OMBR_VALLE_FURBA RS = 200 OM226PO

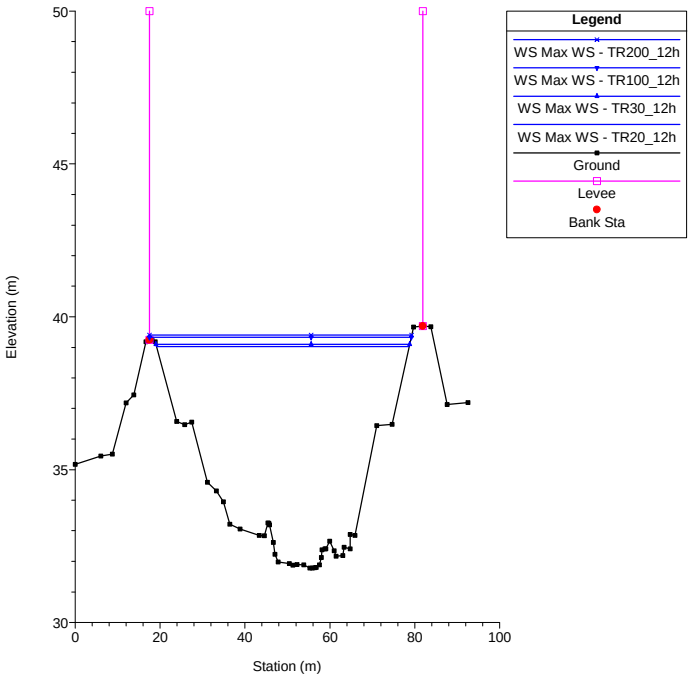


River = TORRENTE_OMBRONE Reach = OMBR_VALLE_FURBA RS = 199.7 OM225_NR

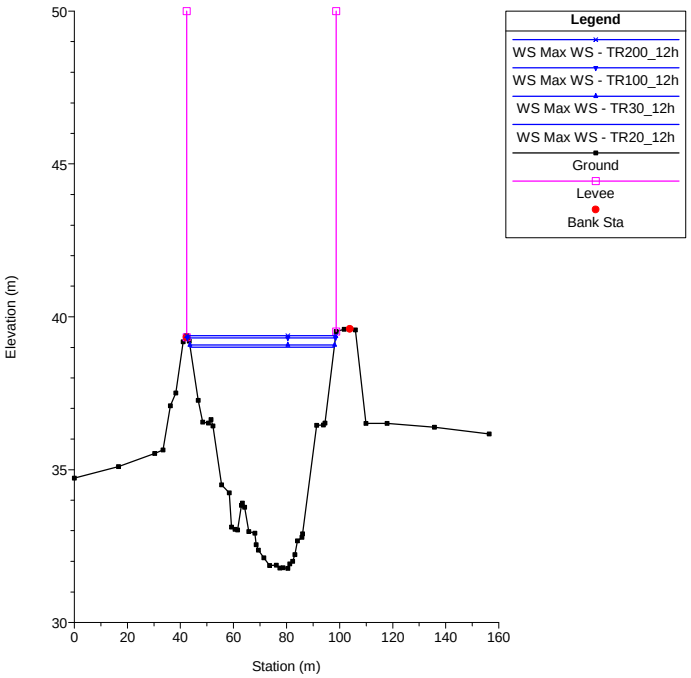


River = TORRENTE_OMBRONE Reach = OMBR_VALLE_FURBA RS = 199.3 OM222_NR

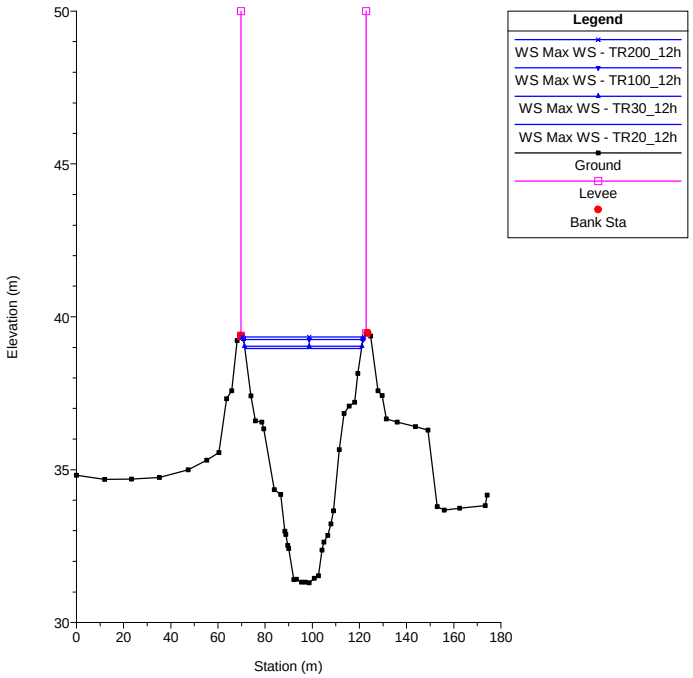


River = TORRENTE_OMBRONE Reach = OMBR_VALLE_FURBA RS = 199 OM221PO

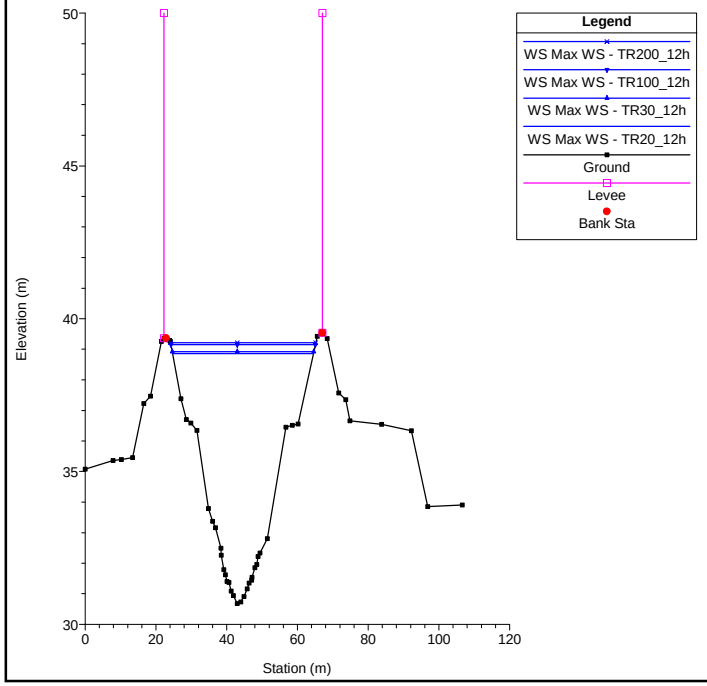


River = TORRENTE_OMBRONE Reach = OMBR_VALLE_FURBA RS = 198 OM218PO

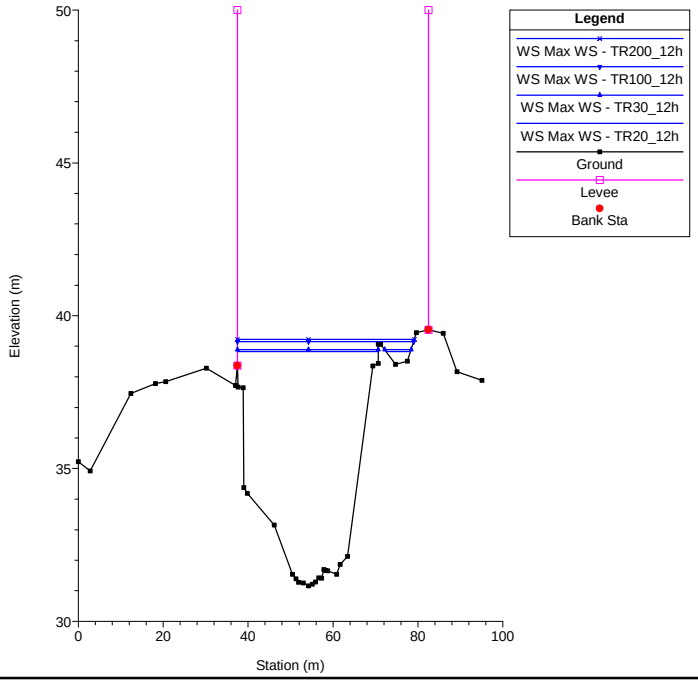


River = TORRENTE_OMBRONE Reach = OMBR_VALLE_FURBA RS = 197 OM216PO

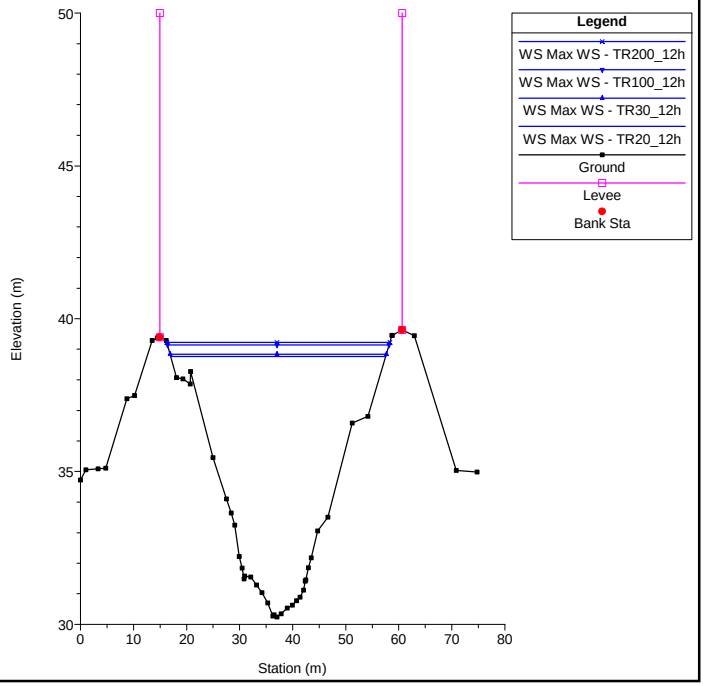

River = TORRENTE_OMBRONE Reach = OMBRONE_VALLE RS = 191 OM208_1PO

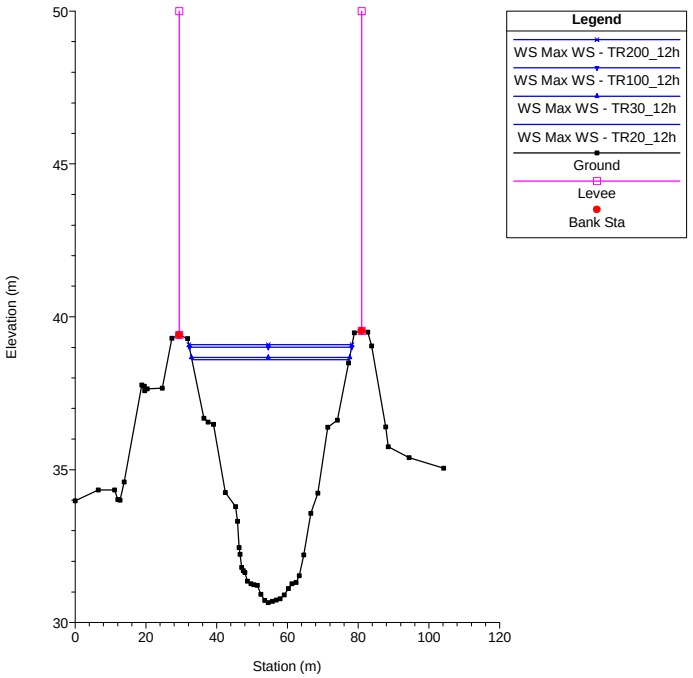


River = TORRENTE_OMBRONE Reach = OMBRONE_VALLE RS = 190 OM207_1PO

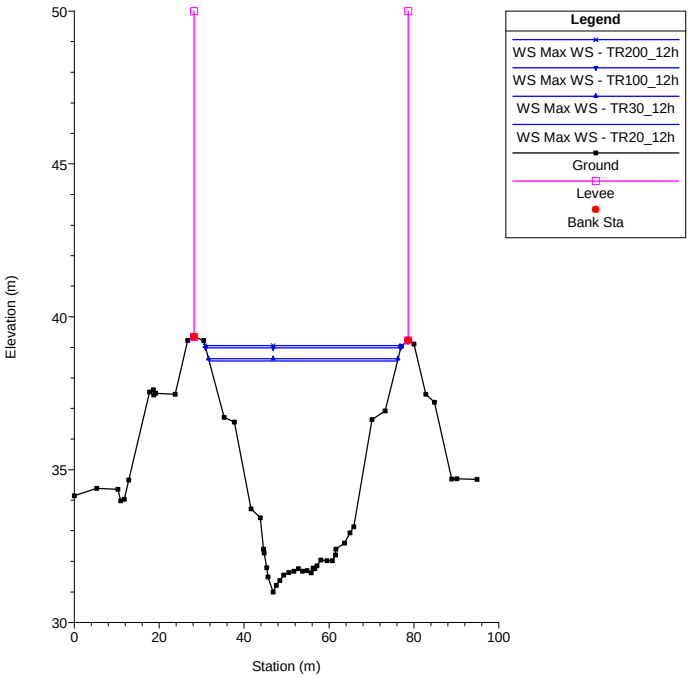


River = TORRENTE_OMBRONE Reach = OMBRONE_VALLE RS = 189 OM206_1PO

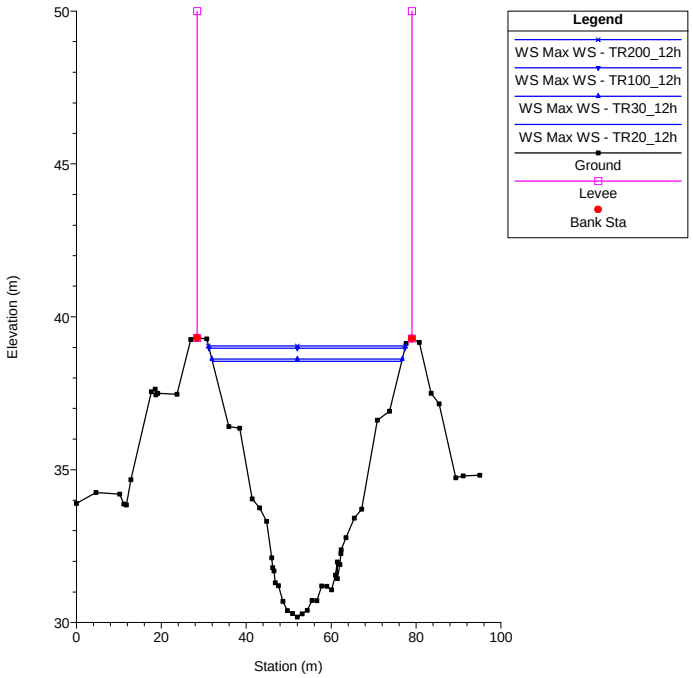


River = TORRENTE_OMBRONE Reach = OMBRONE_VALLE RS = 188 OM204PO

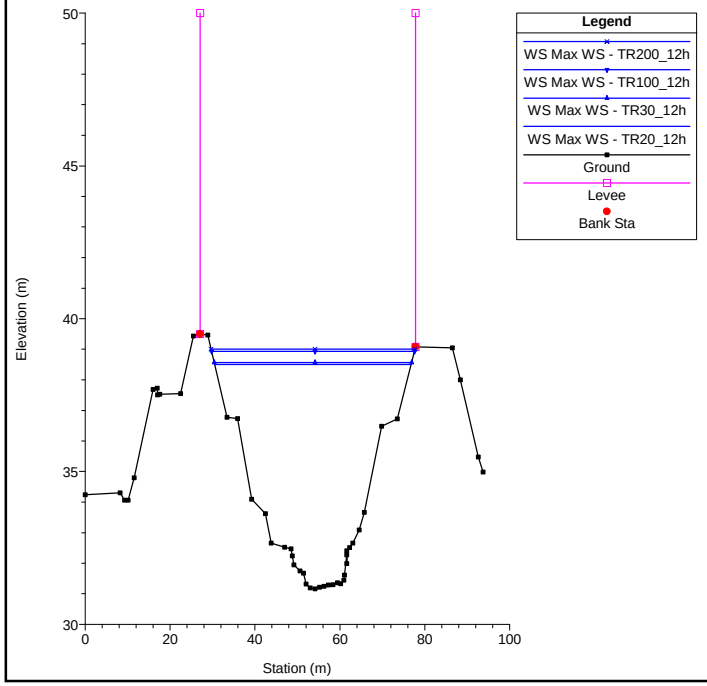


River = TORRENTE_OMBRONE Reach = OMBRONE_VALLE RS = 187 OM202_1PO

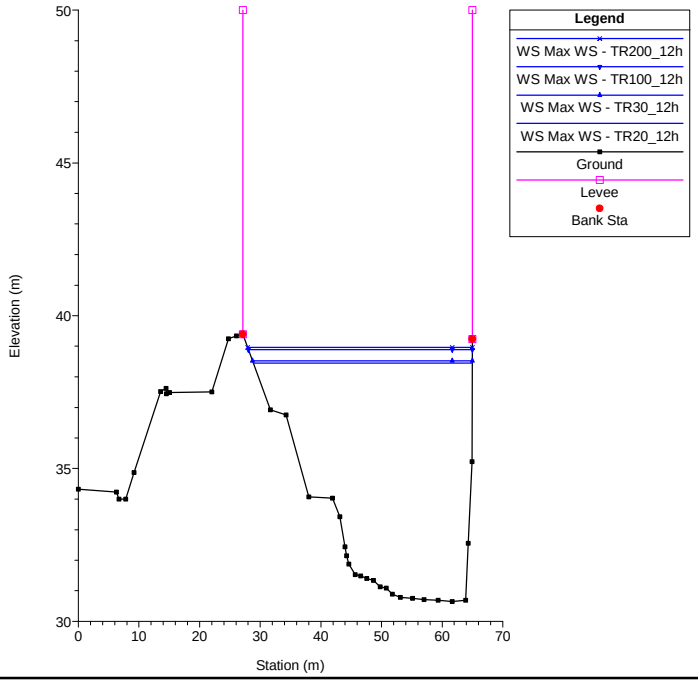


River = TORRENTE_OMBRONE Reach = OMBRONE_VALLE RS = 186 OM201_1PO

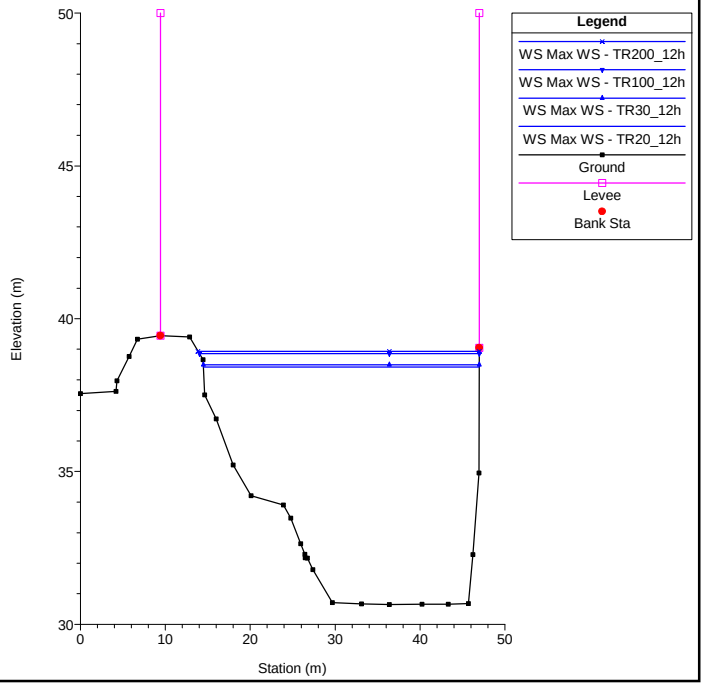

River = TORRENTE_OMBRONE Reach = OMBRONE_VALLE RS = 174 OM190_NR

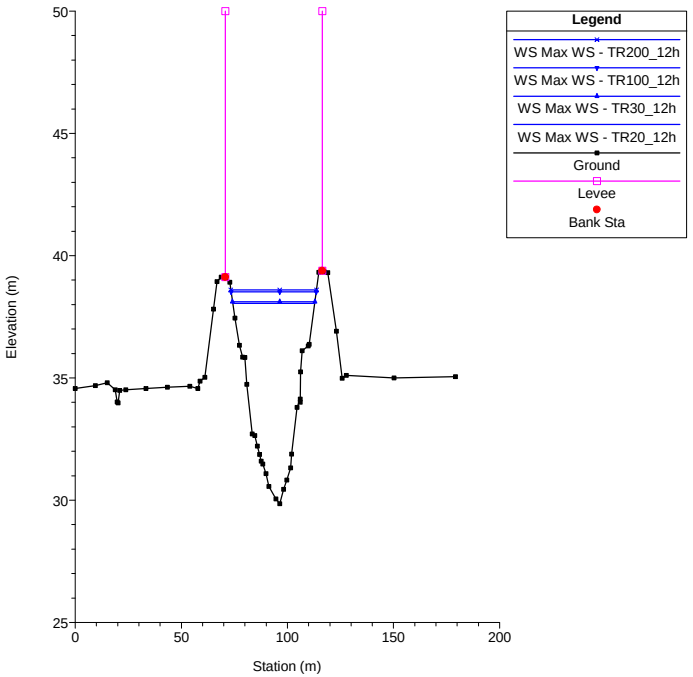


River = TORRENTE_OMBRONE Reach = OMBRONE_VALLE RS = 173 OM189_NR

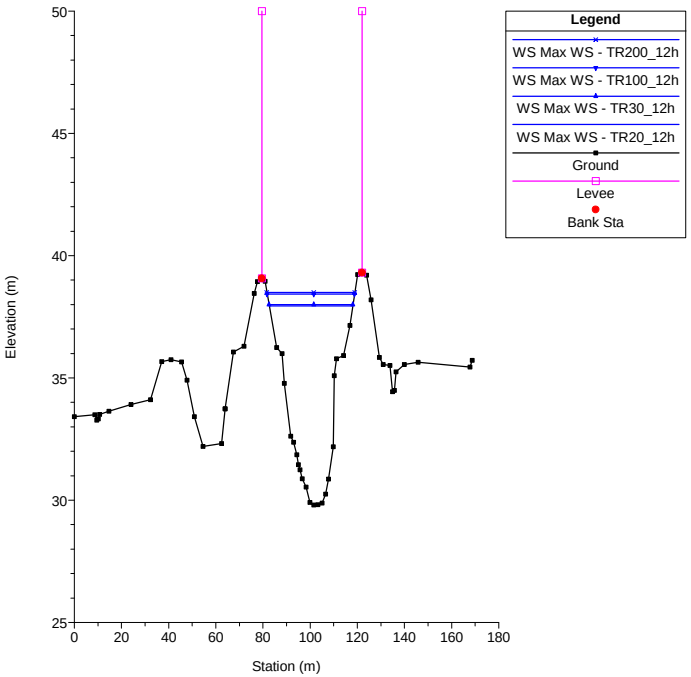


River = TORRENTE_OMBRONE Reach = OMBRONE_VALLE RS = 172 OM188_NR

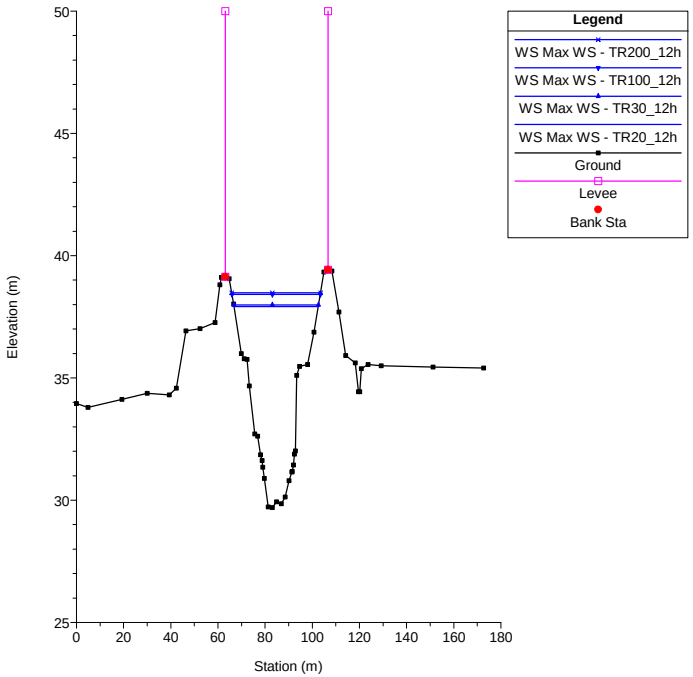


River = TORRENTE_OMBRONE Reach = OMBRONE_VALLE RS = 171 OM187_NR

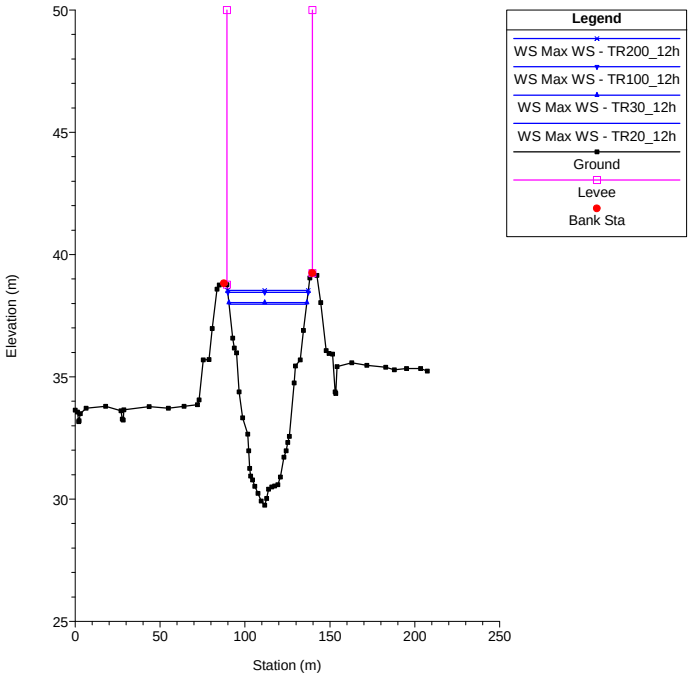


River = TORRENTE_OMBRONE Reach = OMBRONE_VALLE RS = 170 OM186_NR

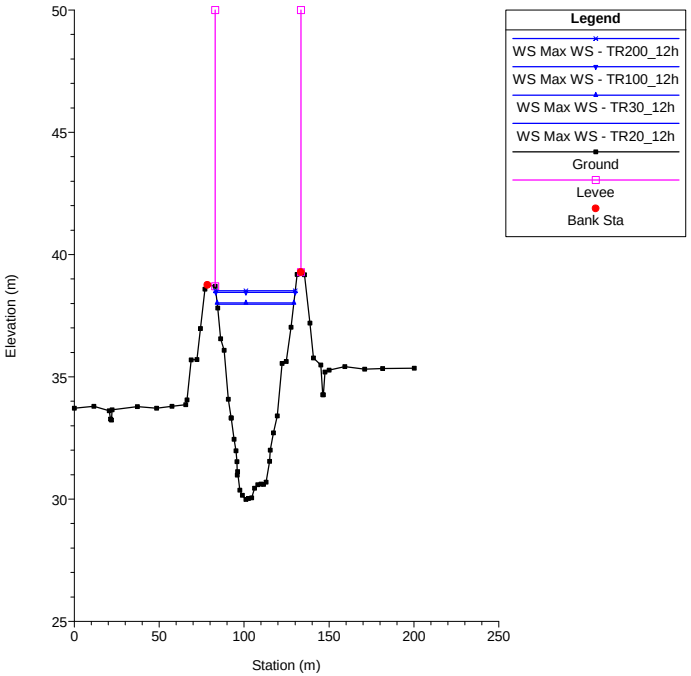


River = TORRENTE_OMBRONE Reach = OMBRONE_VALLE RS = 167 OM183_NR

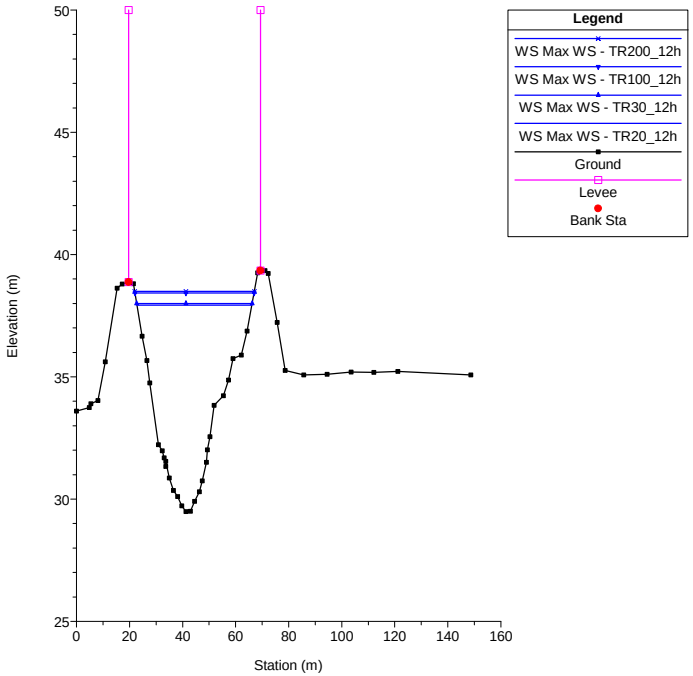

River = TORRENTE_OMBRONE Reach = OMBRONE_VALLE RS = 185 OM201PO

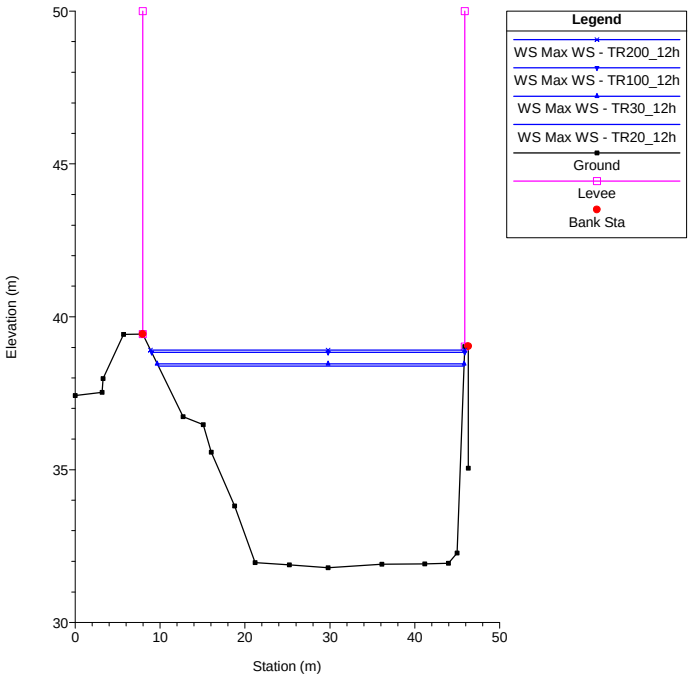


River = TORRENTE_OMBRONE Reach = OMBRONE_VALLE RS = 184 OM200PO

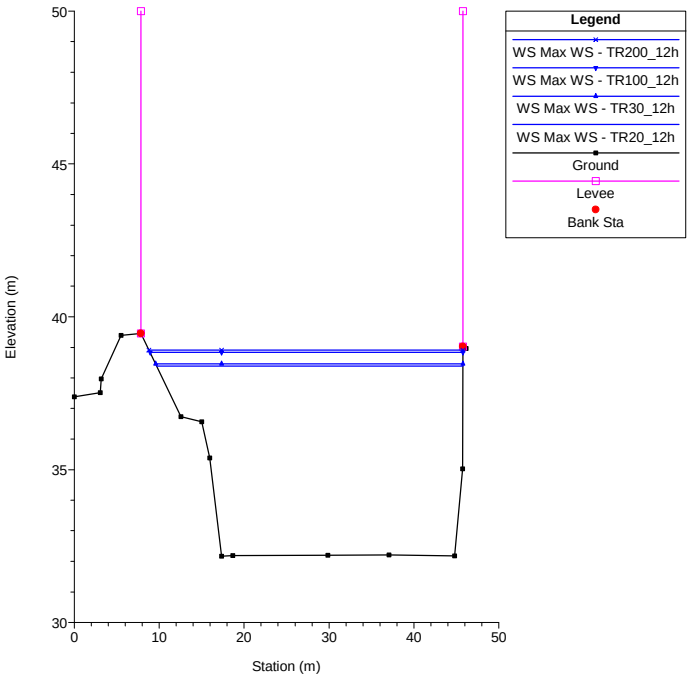


River = TORRENTE_OMBRONE Reach = OMBRONE_VALLE RS = 183.5 IS

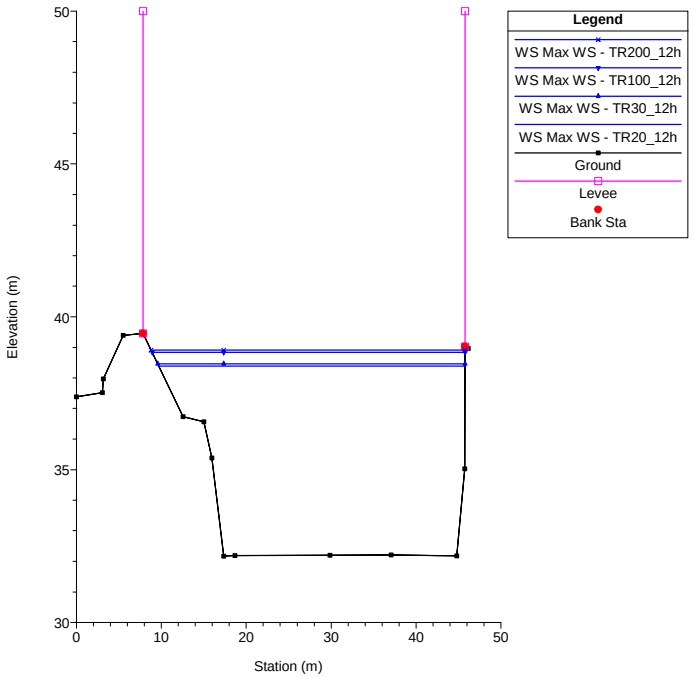


River = TORRENTE_OMBRONE Reach = OMBRONE_VALLE RS = 183 OM199PO

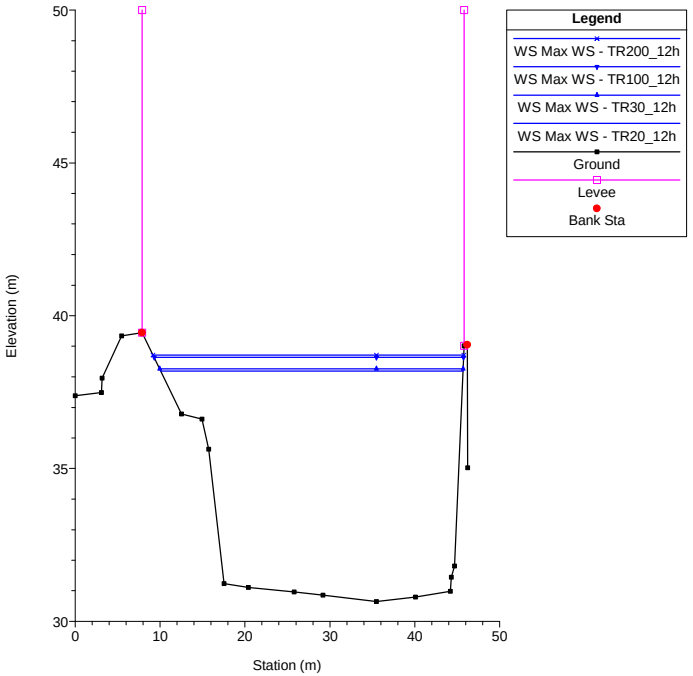


River = TORRENTE_OMBRONE Reach = OMBRONE_VALLE RS = 182 OM197PO

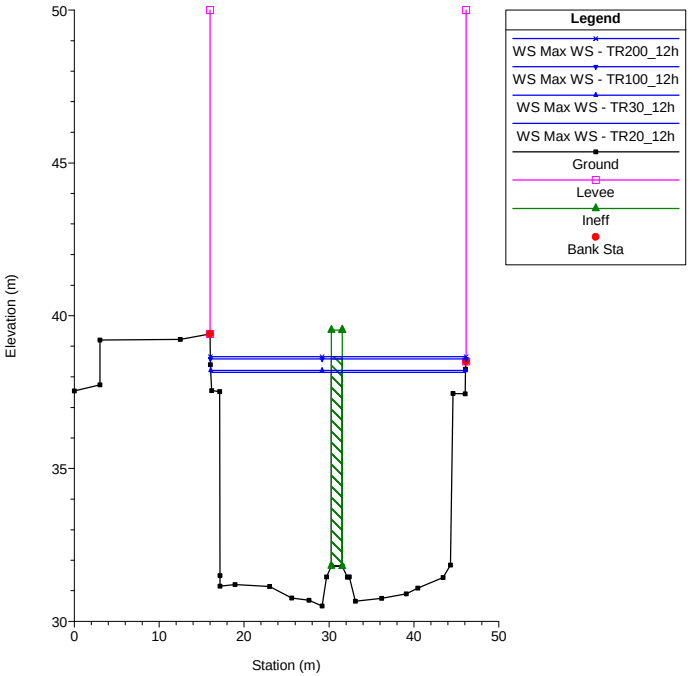


River = TORRENTE_OMBRONE Reach = OMBRONE_VALLE RS = 181 BR

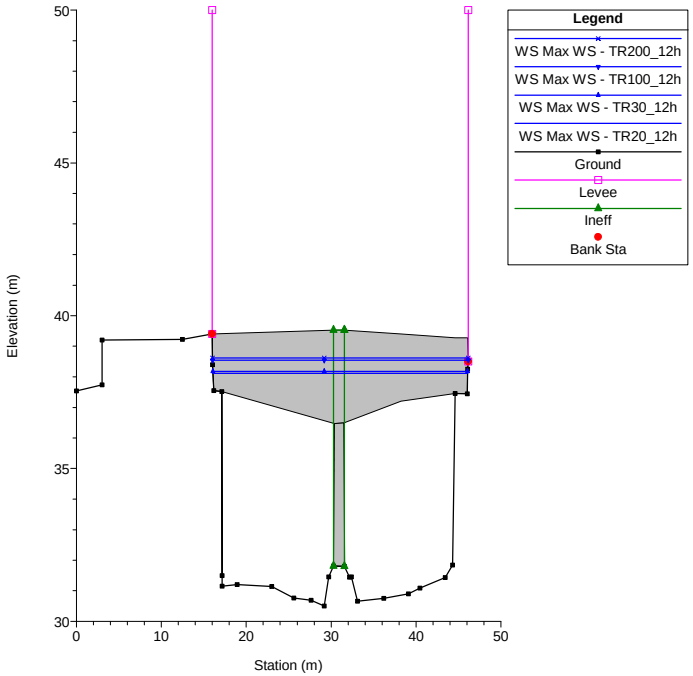

River = TORRENTE_OMBRONE Reach = OMBRONE_VALLE RS = 181 BR

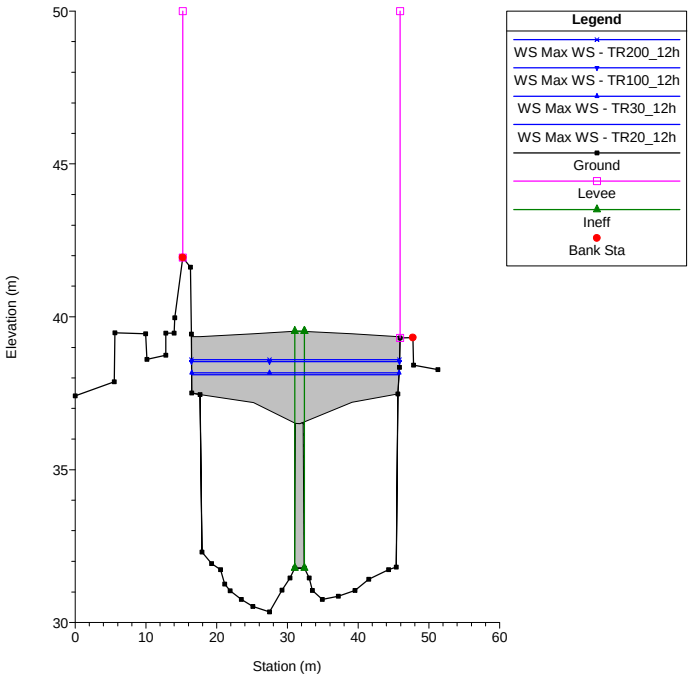


River = TORRENTE_OMBRONE Reach = OMBRONE_VALLE RS = 180 OM196PO

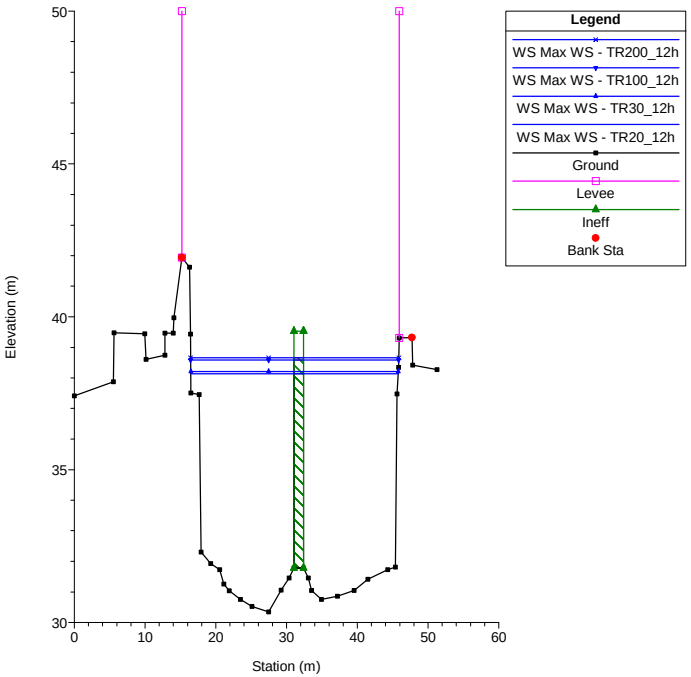


River = TORRENTE_OMBRONE Reach = OMBRONE_VALLE RS = 179 OM195PO

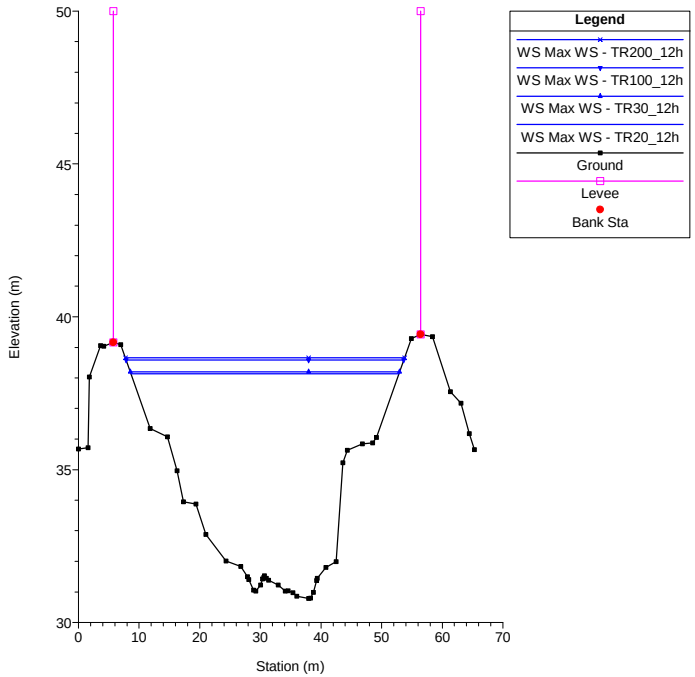


River = TORRENTE_OMBRONE Reach = OMBRONE_VALLE RS = 178 OM194_NR

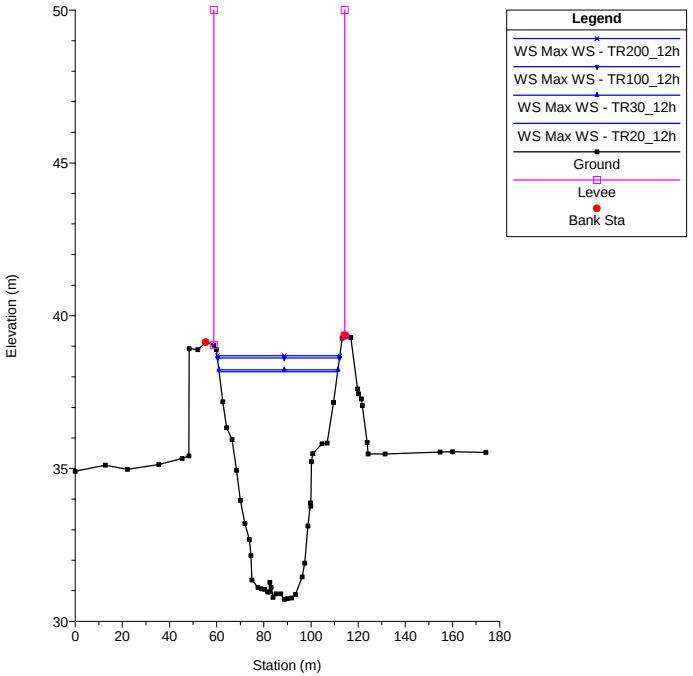


River = TORRENTE_OMBRONE Reach = OMBRONE_VALLE RS = 177 OM193_NR

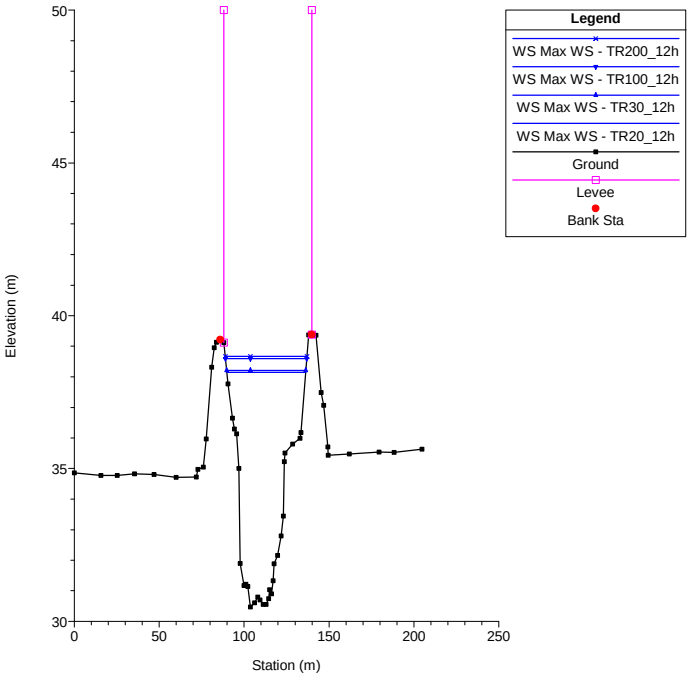


River = TORRENTE_OMBRONE Reach = OMBRONE_VALLE RS = 175 OM191_NR

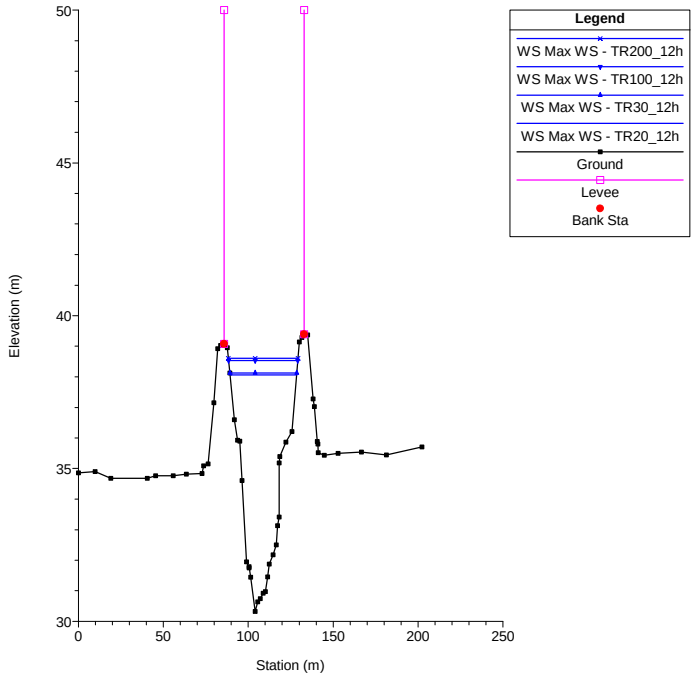

River = TORRENTE_OMBRONE Reach = OMBRONE_VALLE RS = 166 OM182_NR

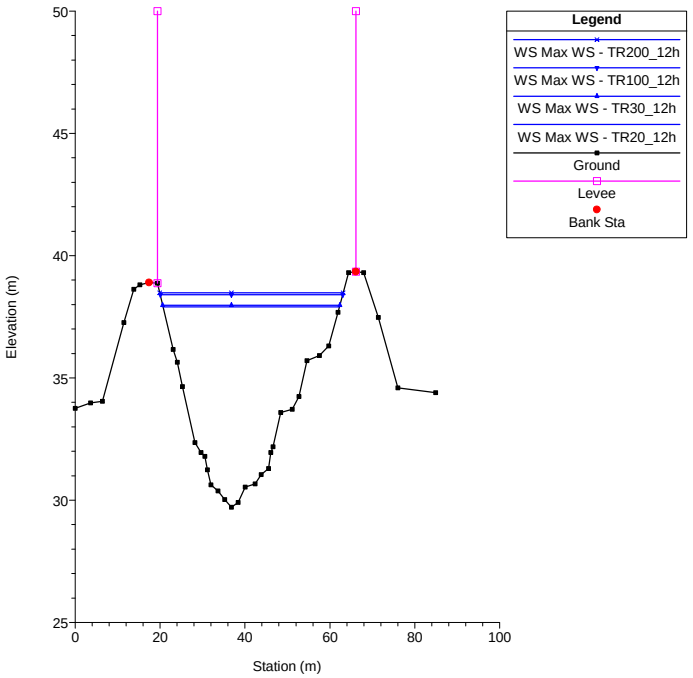


River = TORRENTE_OMBRONE Reach = OMBRONE_VALLE RS = 165.5 OM181_B_NR

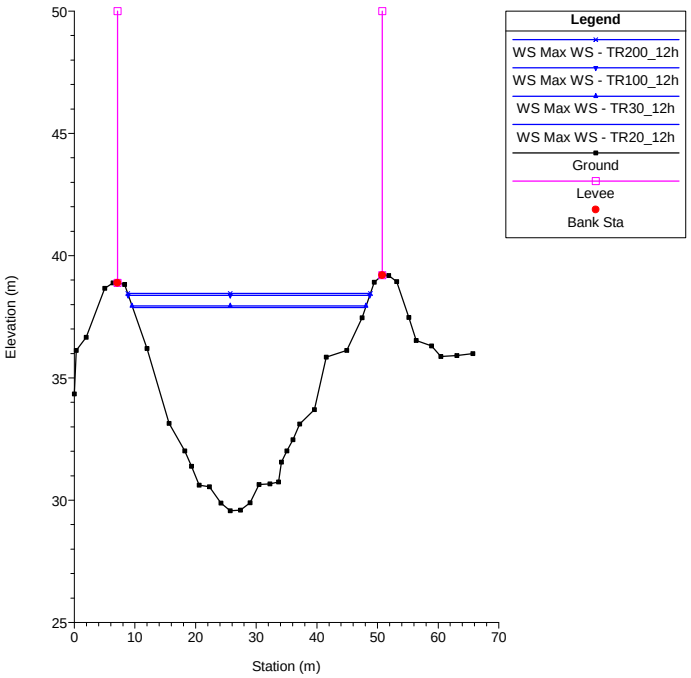


River = TORRENTE_OMBRONE Reach = OMBRONE_VALLE RS = 165 OM181_NR

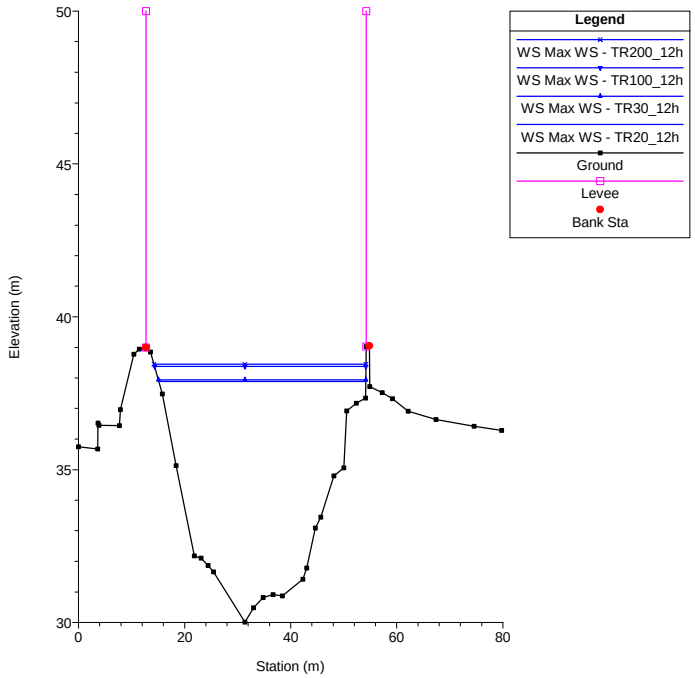


River = TORRENTE_OMBRONE Reach = OMBRONE_VALLE RS = 164 OM180_NR

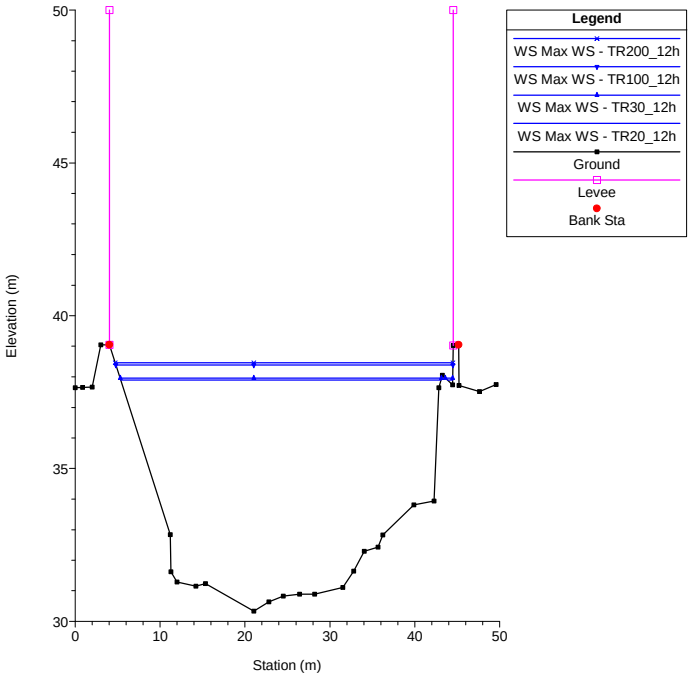


River = TORRENTE_OMBRONE Reach = OMBRONE_VALLE RS = 163.5 BR

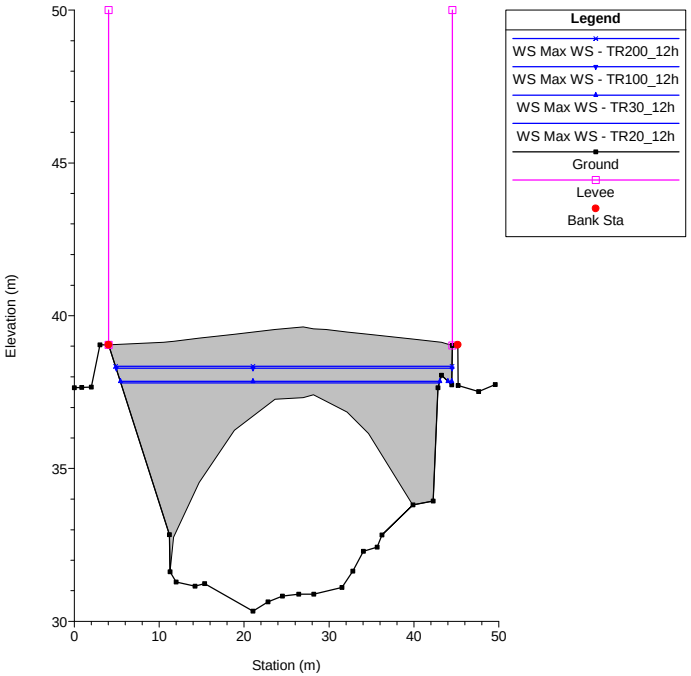


River = TORRENTE_OMBRONE Reach = OMBRONE_VALLE RS = 163.5 BR

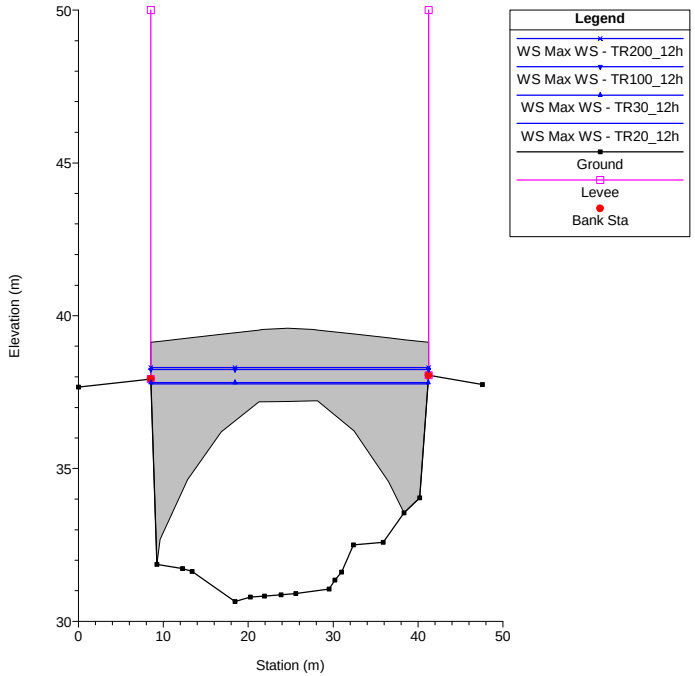

River = TORRENTE_OMBRONE Reach = OMBRONE_VALLE RS = 163 OM179_NR

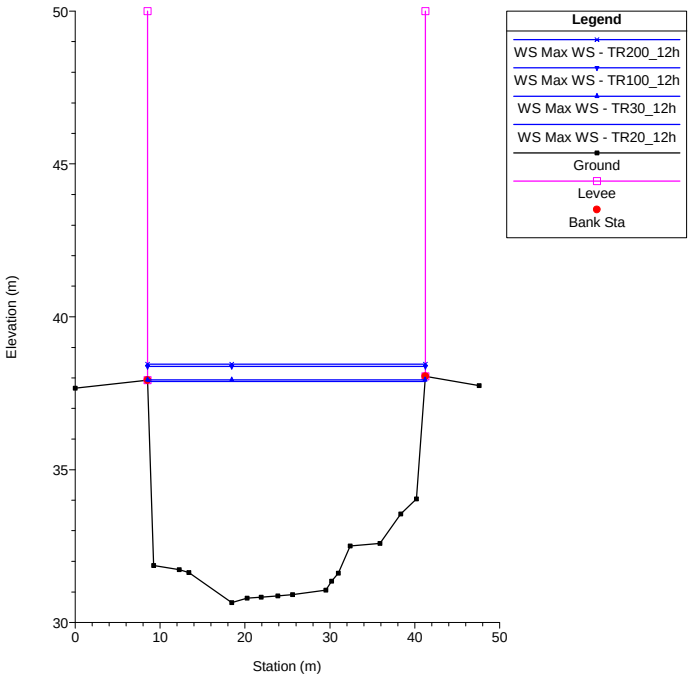


River = TORRENTE_OMBRONE Reach = OMBRONE_VALLE RS = 161 OM178_NR

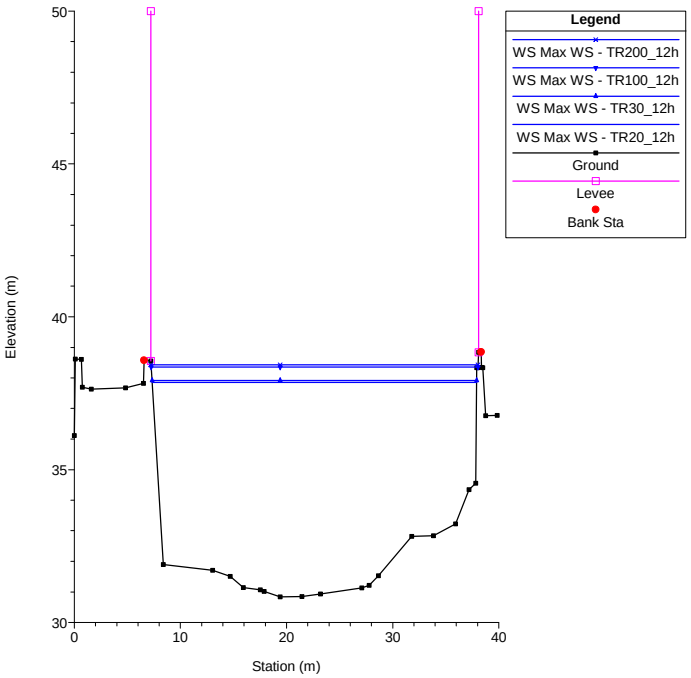


River = TORRENTE_OMBRONE Reach = OMBRONE_VALLE RS = 160 OM177_NR

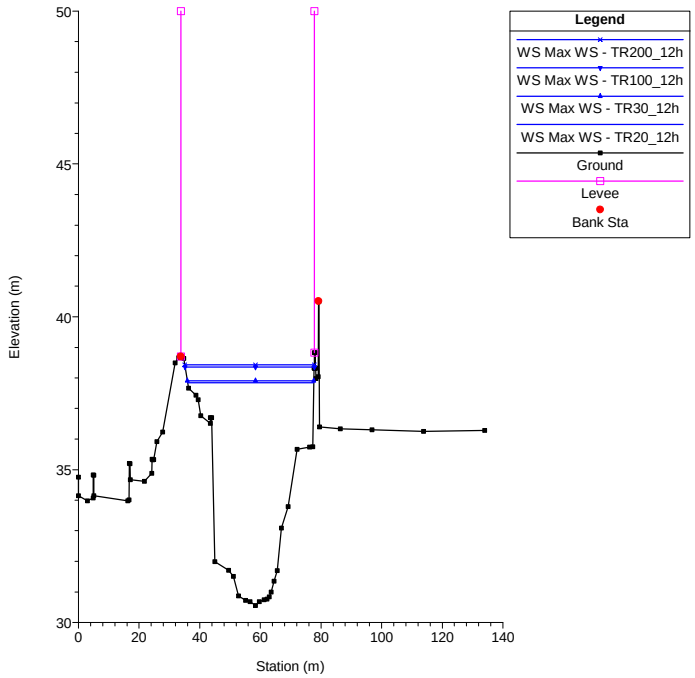


River = TORRENTE_OMBRONE Reach = OMBRONE_VALLE RS = 159 OM176_NR

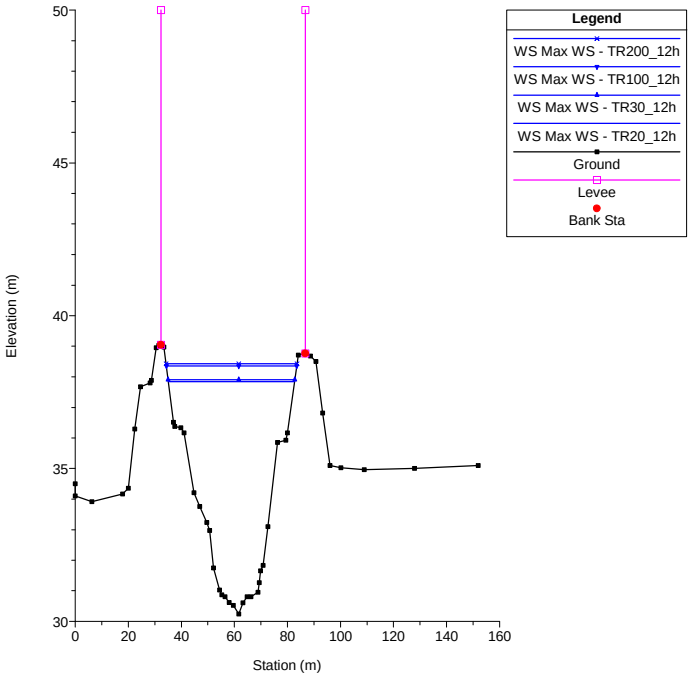


River = TORRENTE_OMBRONE Reach = OMBRONE_VALLE RS = 157 OM174_NR

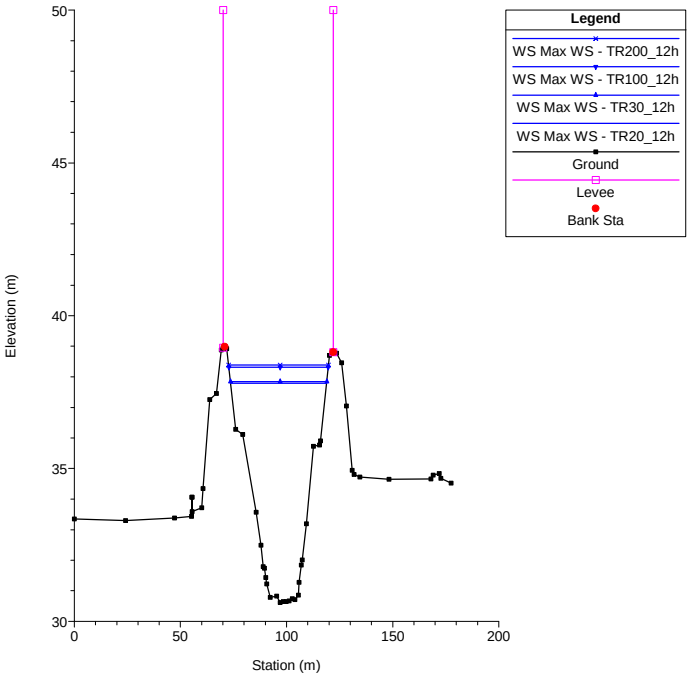


River = TORRENTE_OMBRONE Reach = OMBRONE_VALLE RS = 156 OM173_NR

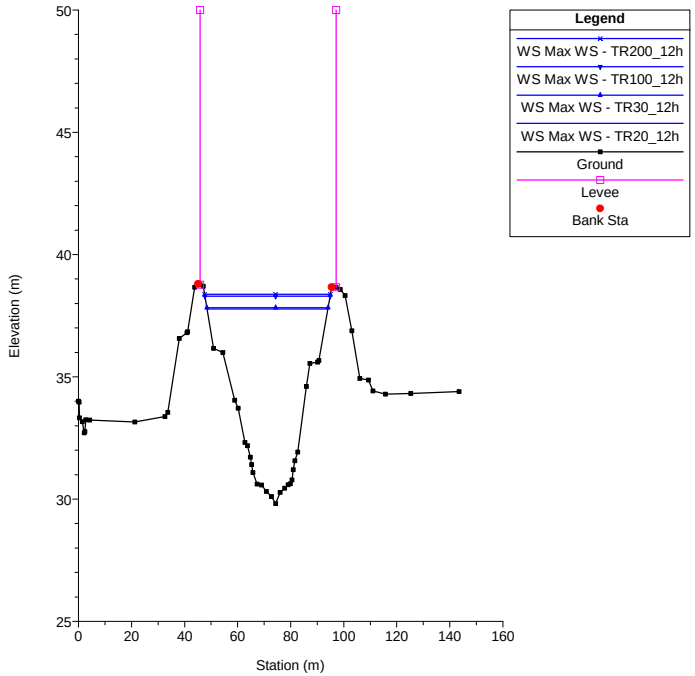

River = TORRENTE_OMBRONE Reach = OMBRONE_VALLE RS = 155 OM172_NR

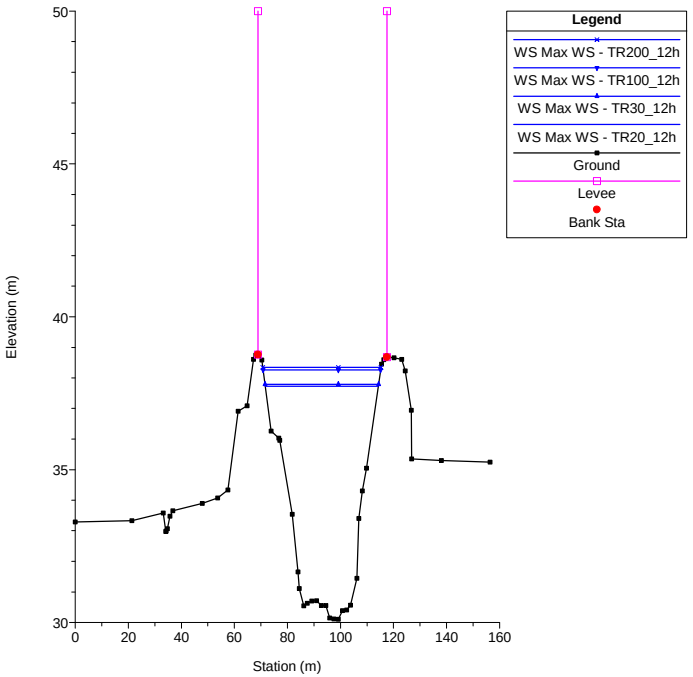


River = TORRENTE_OMBRONE Reach = OMBRONE_VALLE RS = 154 OM171_NR

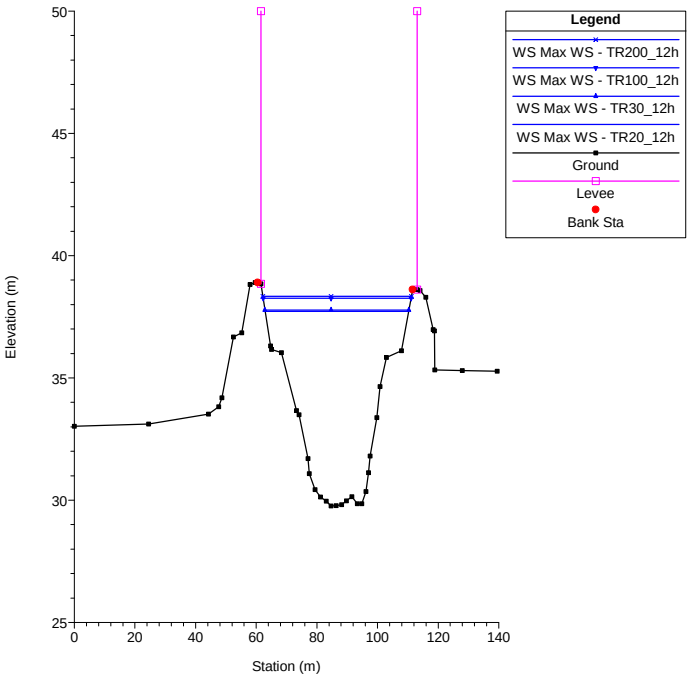


River = TORRENTE_OMBRONE Reach = OMBRONE_VALLE RS = 152 OM169_NR

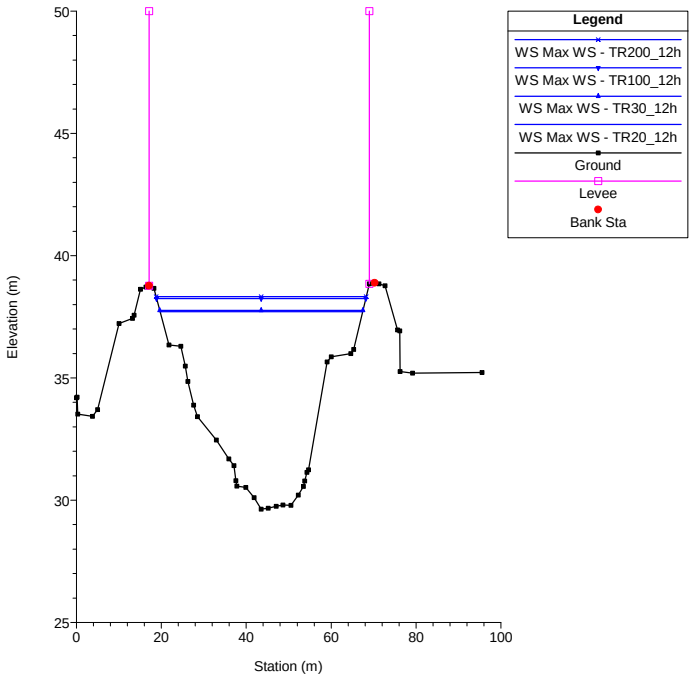


River = TORRENTE_OMBRONE Reach = OMBRONE_VALLE RS = 151 OM168_NR

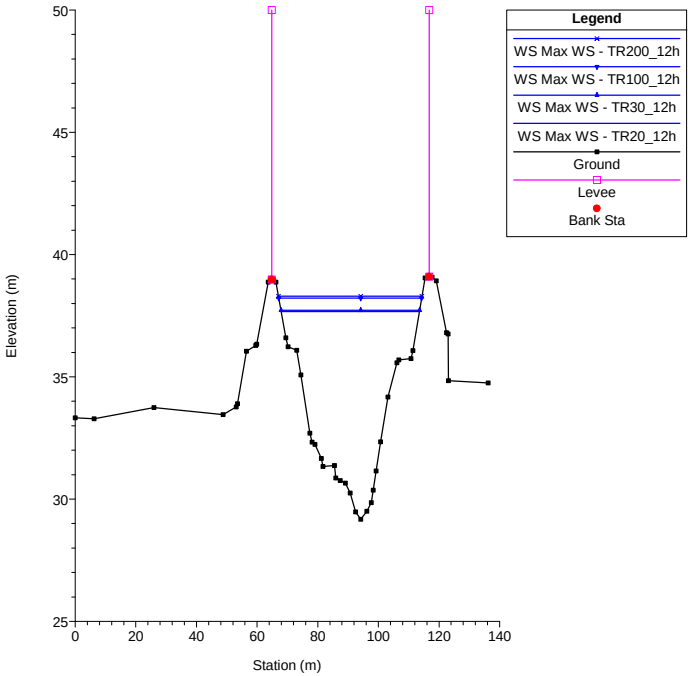


River = TORRENTE_OMBRONE Reach = OMBRONE_VALLE RS = 150 OM167_NR

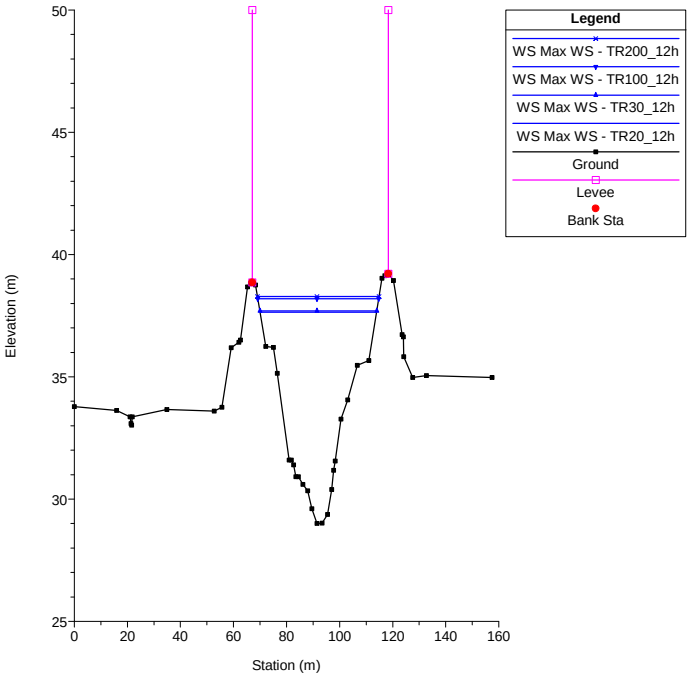


River = TORRENTE_OMBRONE Reach = OMBRONE_VALLE RS = 148 OM165_NR

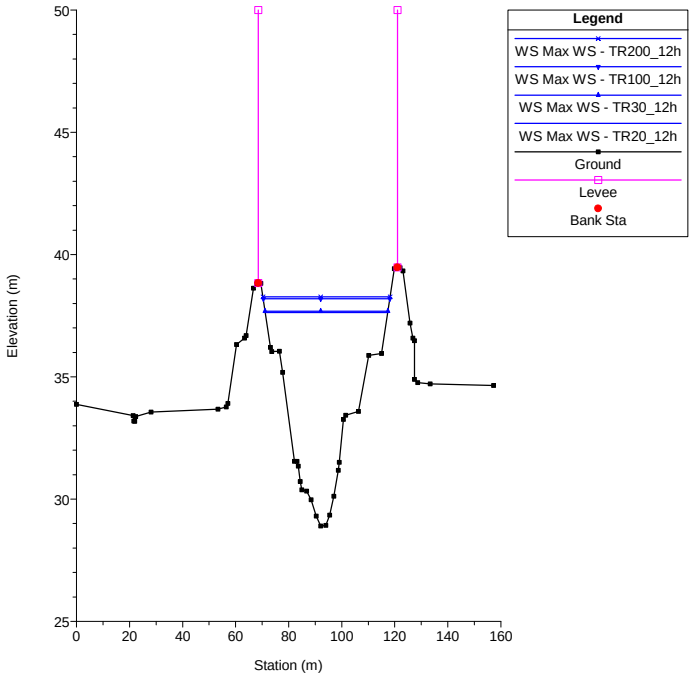

River = TORRENTE_OMBRONE Reach = OMBRONE_VALLE RS = 147 OM164_NR

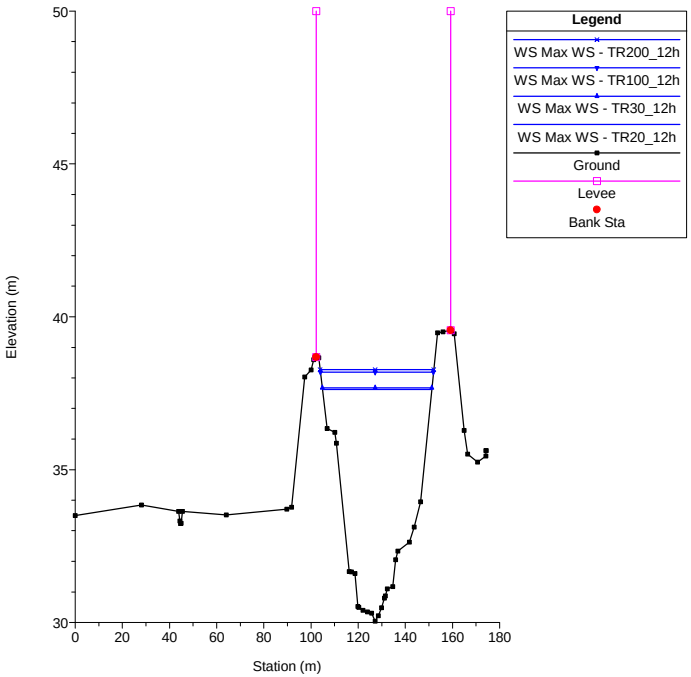


River = TORRENTE_OMBRONE Reach = OMBRONE_VALLE RS = 145 OM162_NR

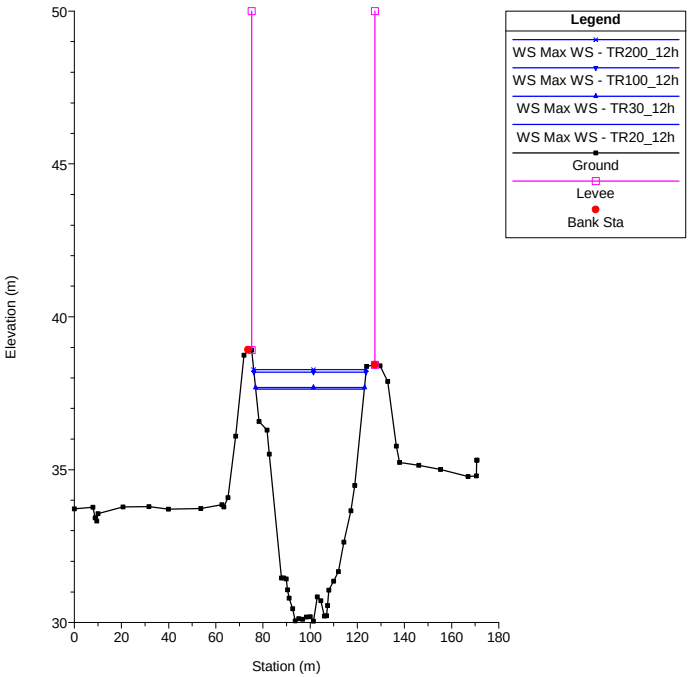


River = TORRENTE_OMBRONE Reach = OMBRONE_VALLE RS = 144 OM161_NR

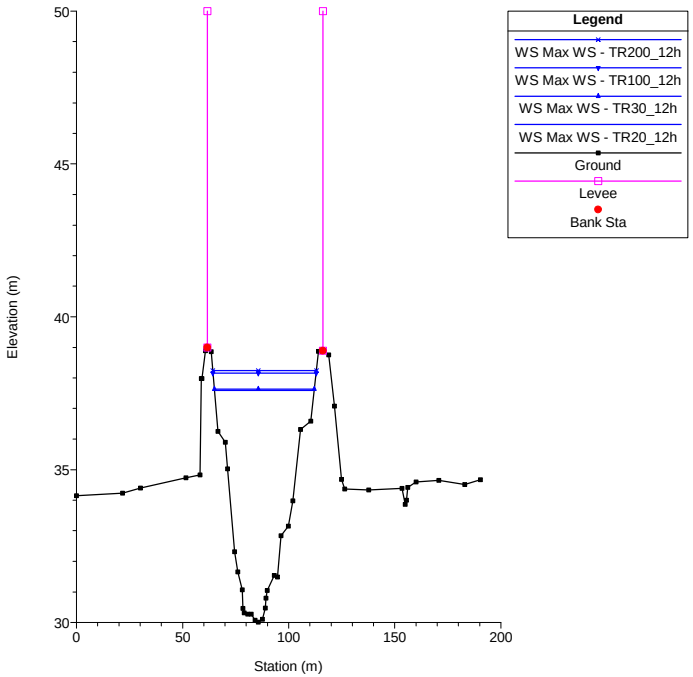


River = TORRENTE_OMBRONE Reach = OMBRONE_VALLE RS = 143 OM160_NR

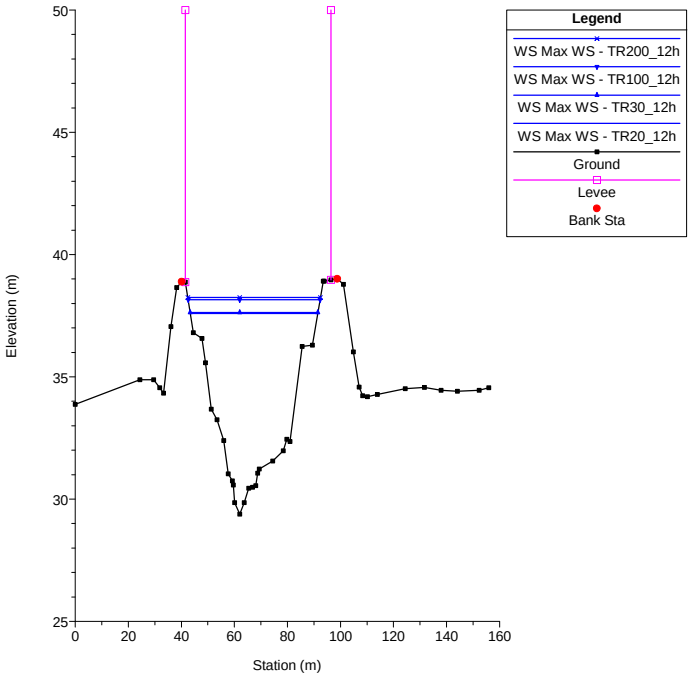


River = TORRENTE_OMBRONE Reach = OMBRONE_VALLE RS = 142 OM159_NR

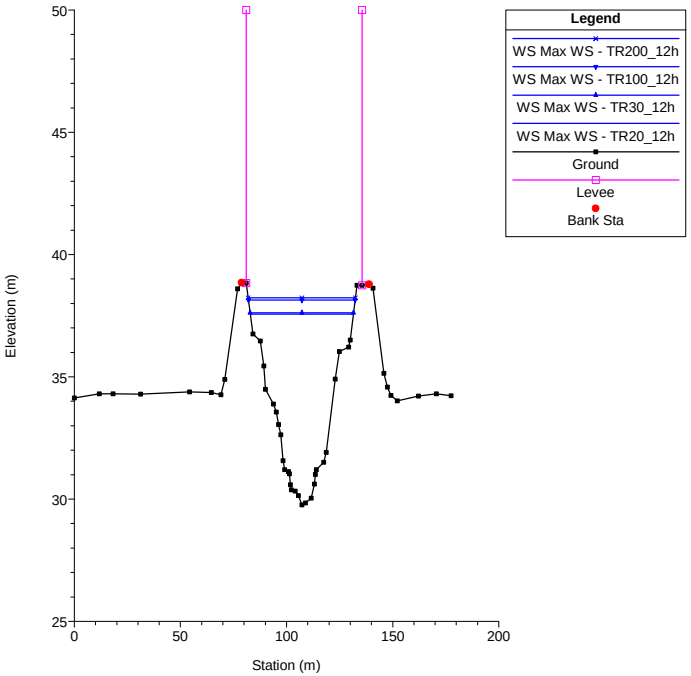


River = TORRENTE_OMBRONE Reach = OMBRONE_VALLE RS = 141 OM158_NR

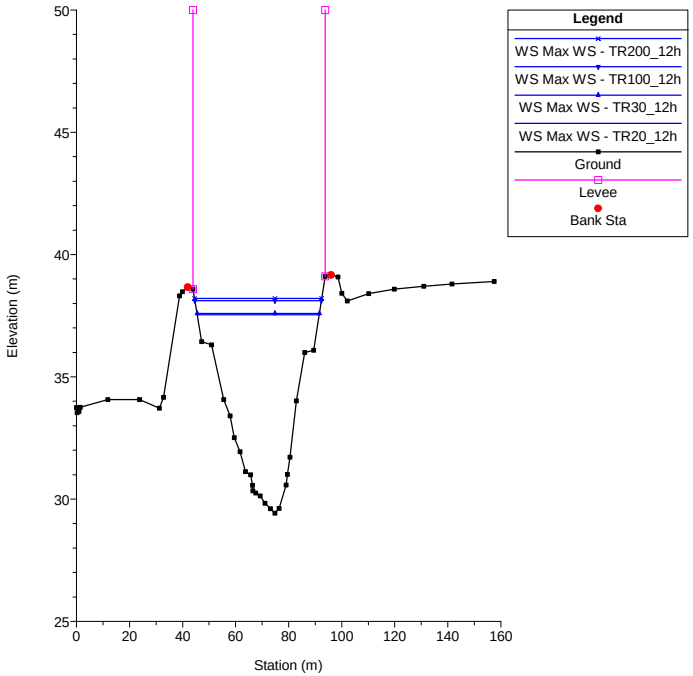

River = TORRENTE_OMBRONE Reach = OMBRONE_VALLE RS = 140 OM157_NR

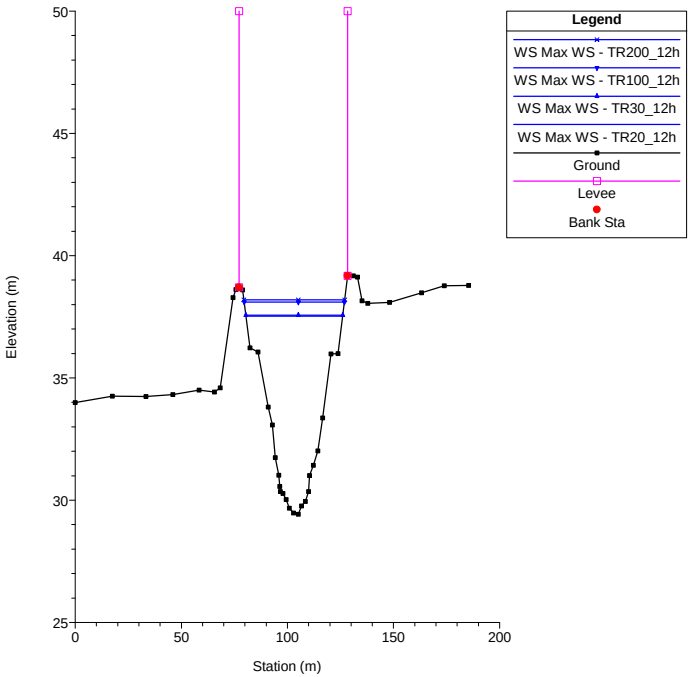


River = TORRENTE_OMBRONE Reach = OMBRONE_VALLE RS = 139 OM156_NR

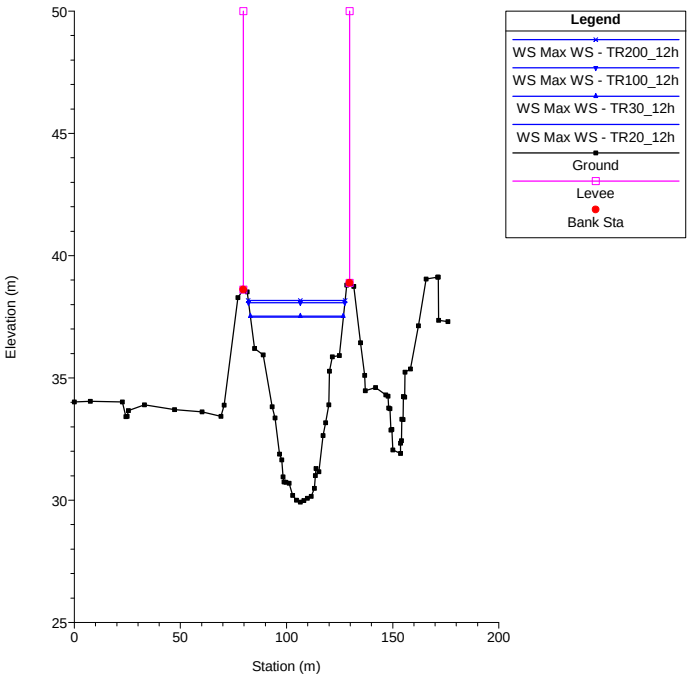


River = TORRENTE_OMBRONE Reach = OMBRONE_VALLE RS = 138 OM155_NR

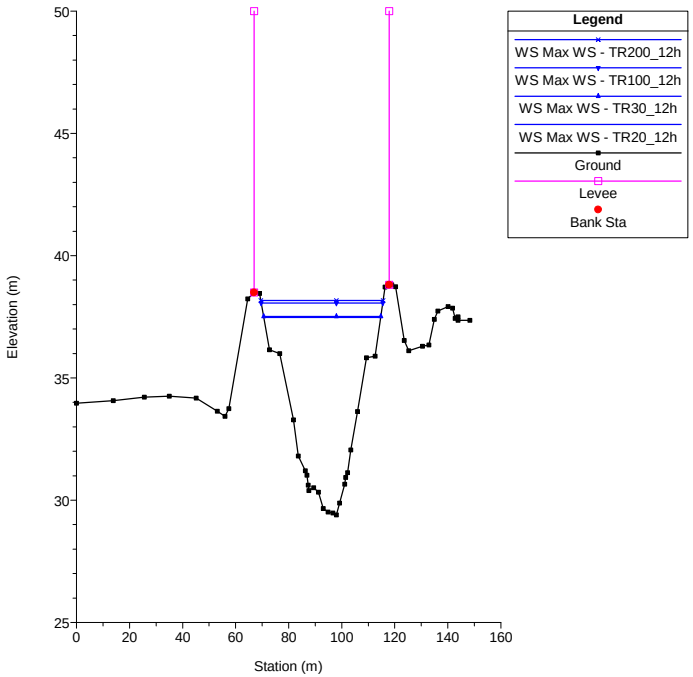


River = TORRENTE_OMBRONE Reach = OMBRONE_VALLE RS = 137 OM154_NR

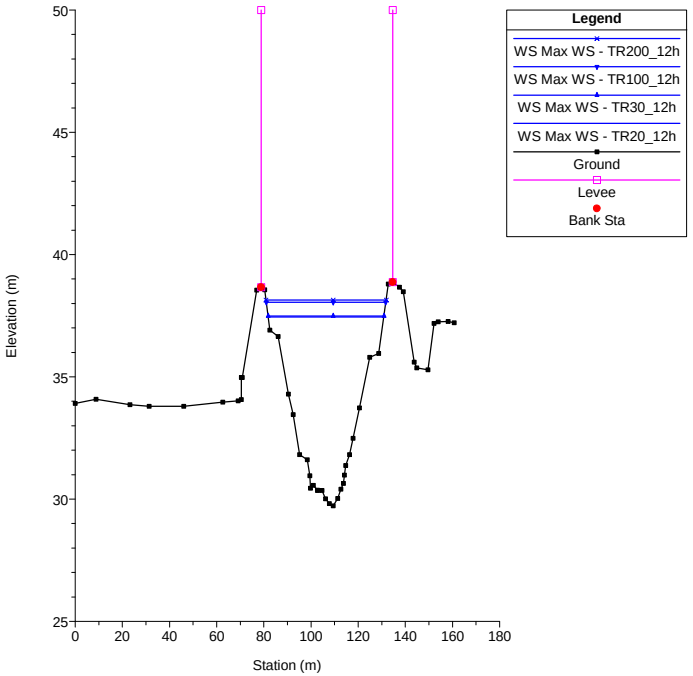


River = TORRENTE_OMBRONE Reach = OMBRONE_VALLE RS = 136 OM153_NR

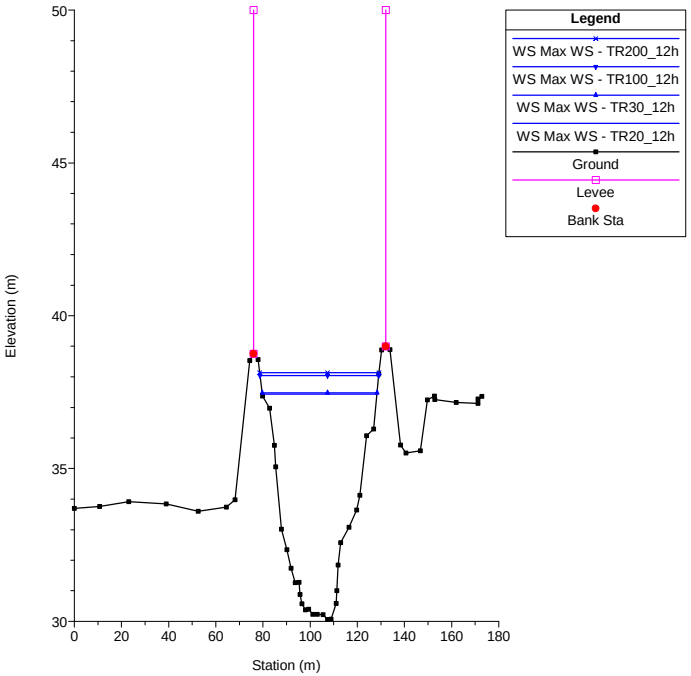


River = TORRENTE_OMBRONE Reach = OMBRONE_VALLE RS = 134 OM151_NR

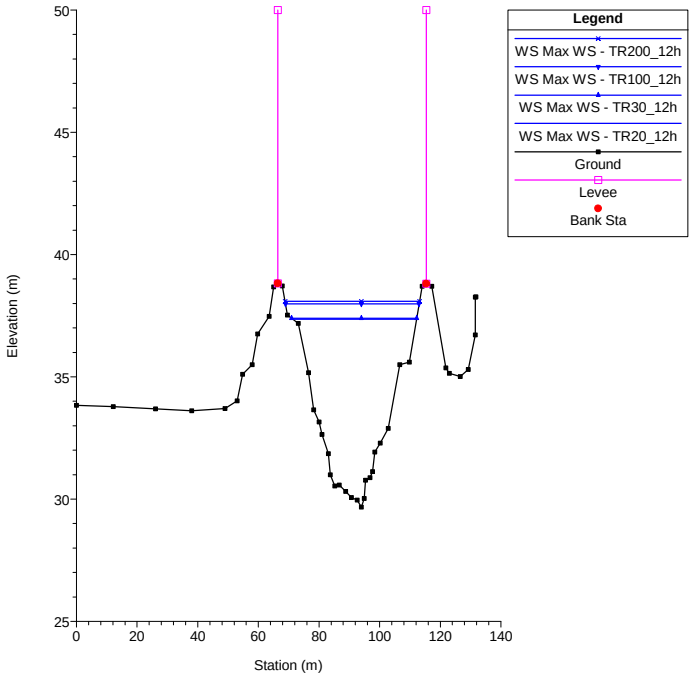

River = TORRENTE_OMBRONE Reach = OMBRONE_VALLE RS = 133 OM150_NR

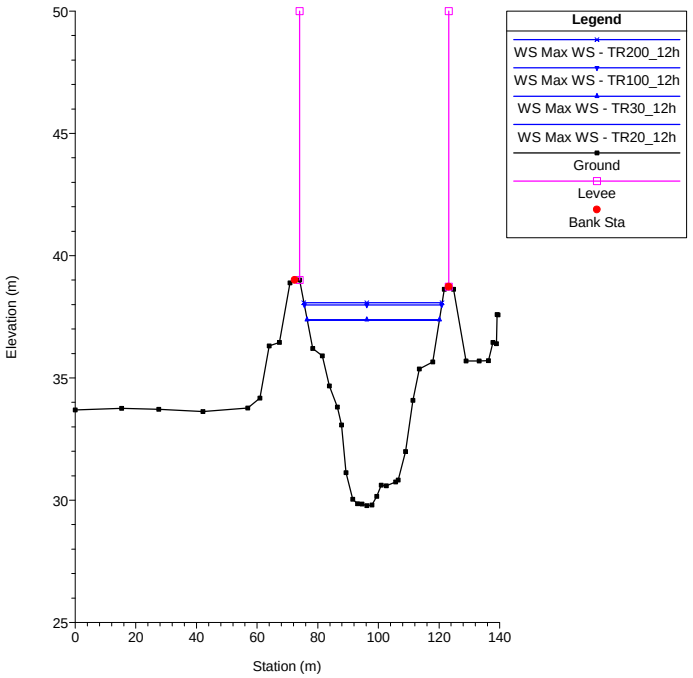


River = TORRENTE_OMBRONE Reach = OMBRONE_VALLE RS = 131 OM148_NR

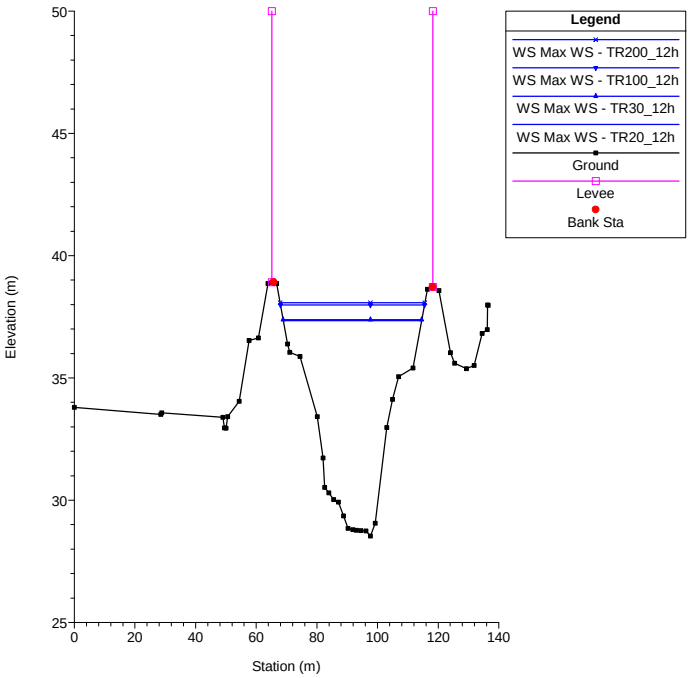


River = TORRENTE_OMBRONE Reach = OMBRONE_VALLE RS = 130 OM147_NR

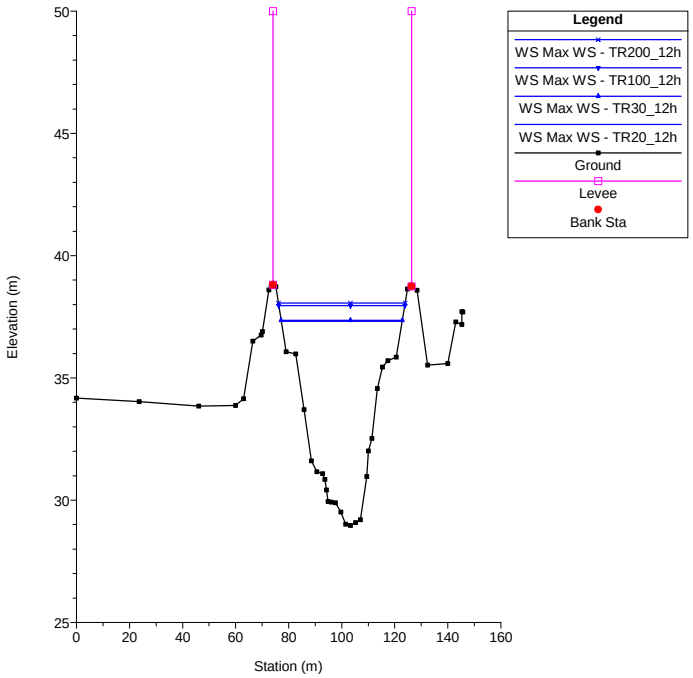


River = TORRENTE_OMBRONE Reach = OMBRONE_VALLE RS = 129 OM146_NR

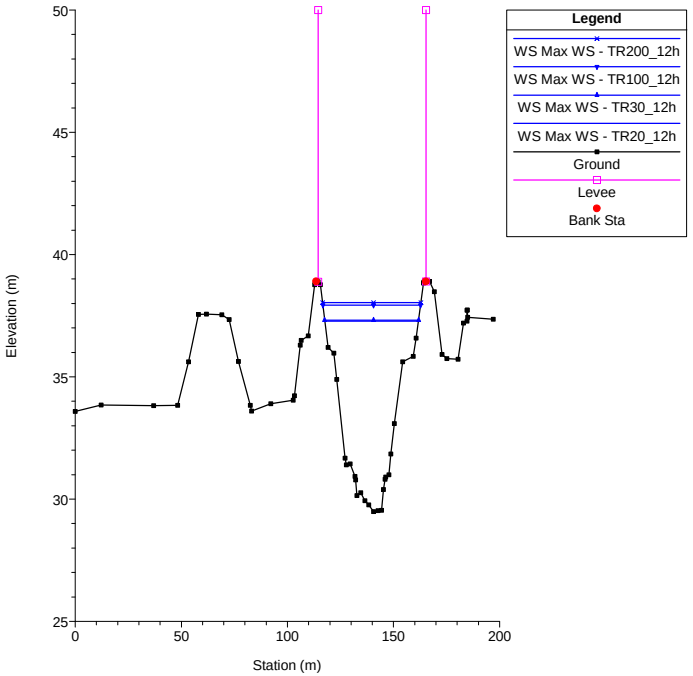


River = TORRENTE_OMBRONE Reach = OMBRONE_VALLE RS = 127 OM144_NR

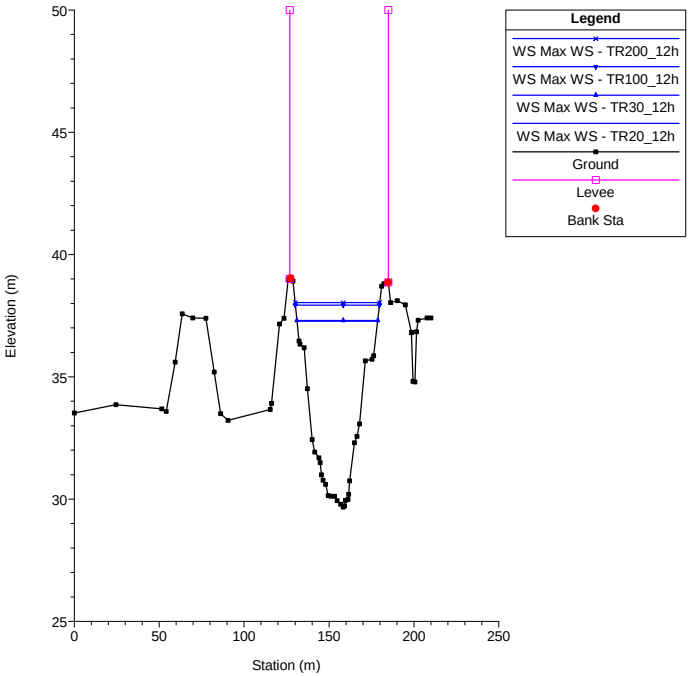


River = TORRENTE_OMBRONE Reach = OMBRONE_VALLE RS = 126 OM143_NR

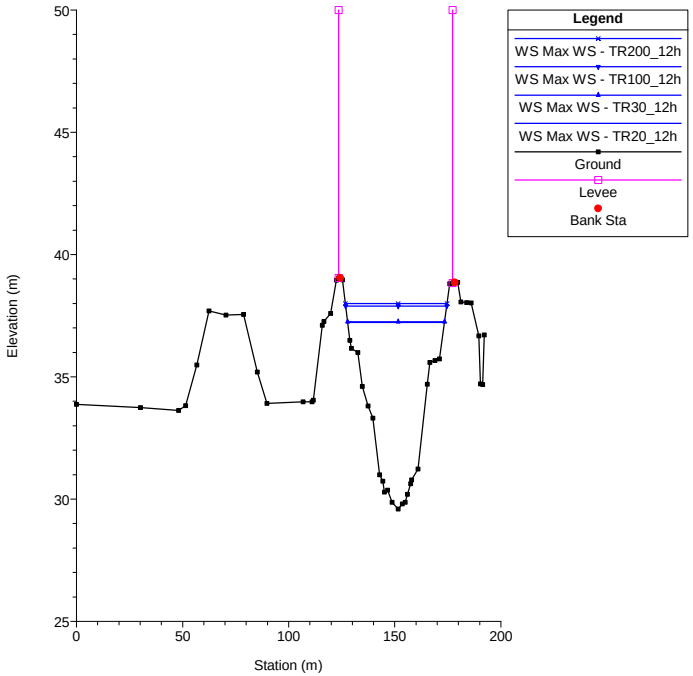

River = TORRENTE_OMBRONE Reach = OMBRONE_VALLE RS = 124 OM141_NR

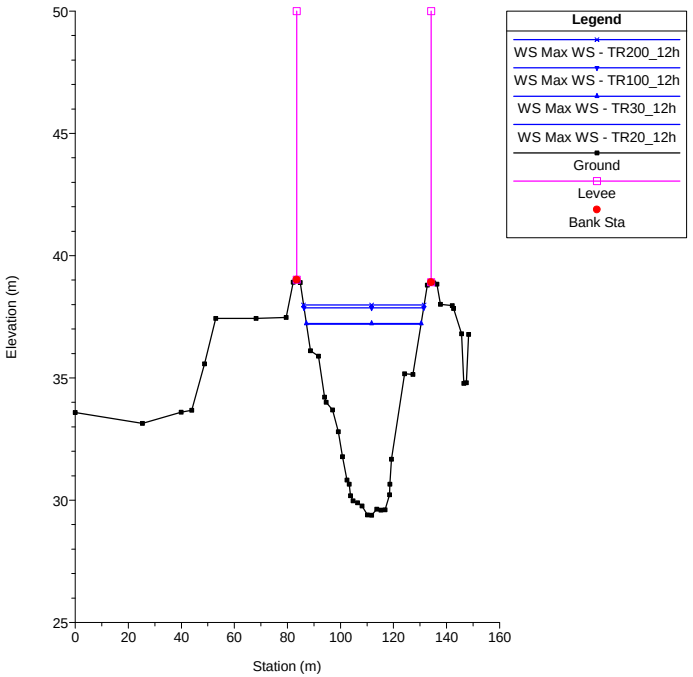


River = TORRENTE_OMBRONE Reach = OMBRONE_VALLE RS = 123 OM140_NR

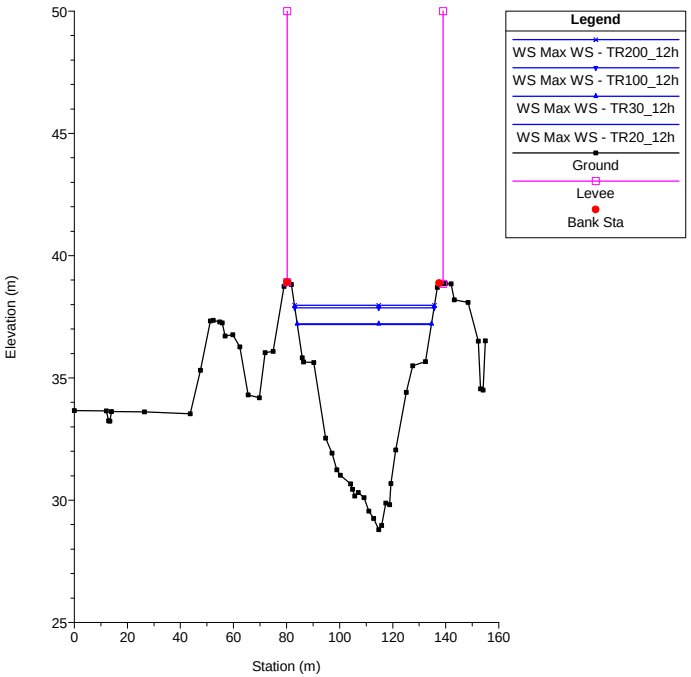


River = TORRENTE_OMBRONE Reach = OMBRONE_VALLE RS = 121 OM138_NR

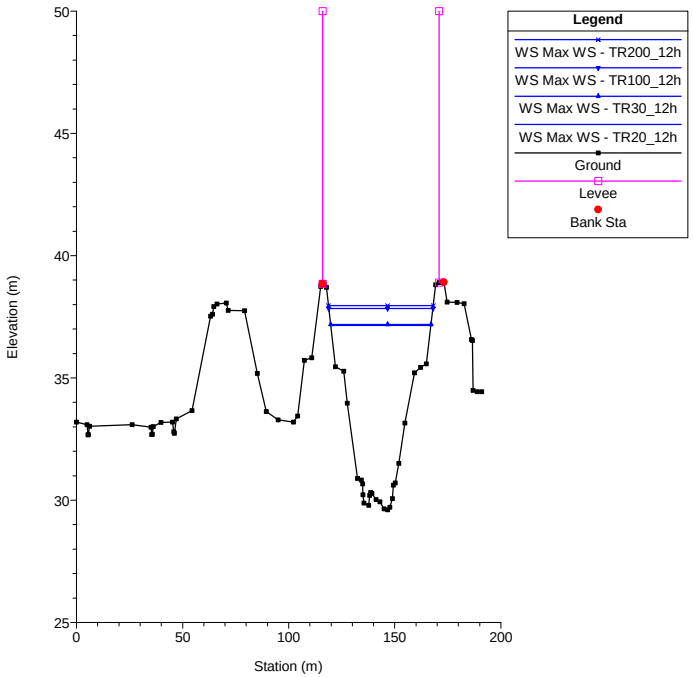


River = TORRENTE_OMBRONE Reach = OMBRONE_VALLE RS = 120 OM137_NR

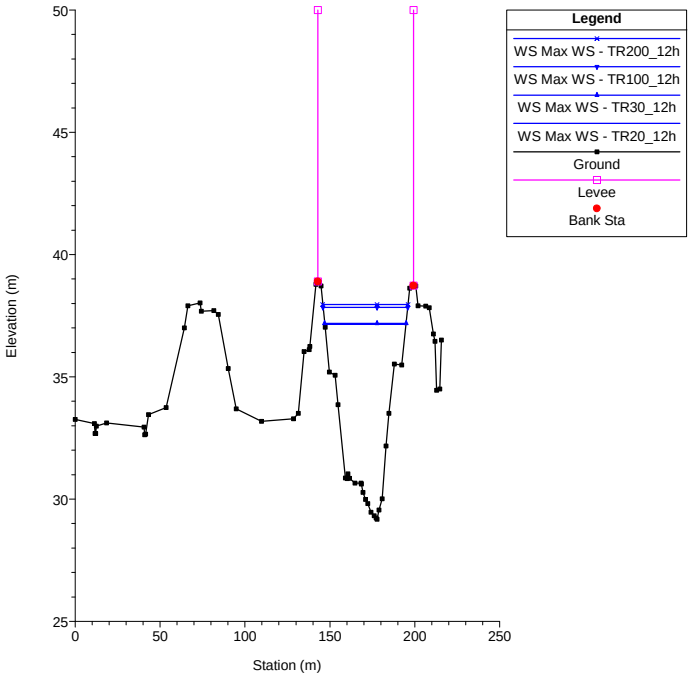


River = TORRENTE_OMBRONE Reach = OMBRONE_VALLE RS = 119 OM136_NR

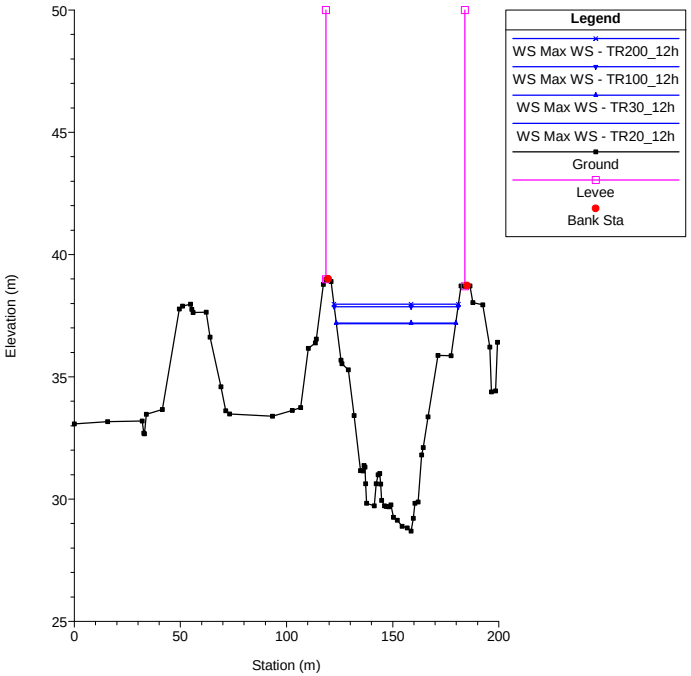


River = TORRENTE_OMBRONE Reach = OMBRONE_VALLE RS = 118 OM135_NR

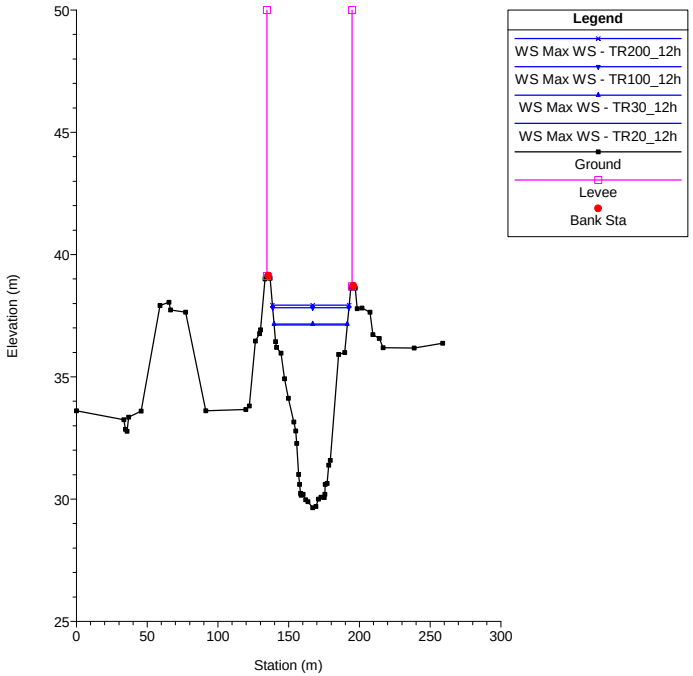

River = TORRENTE_OMBRONE Reach = OMBRONE_VALLE RS = 116 OM133_NR

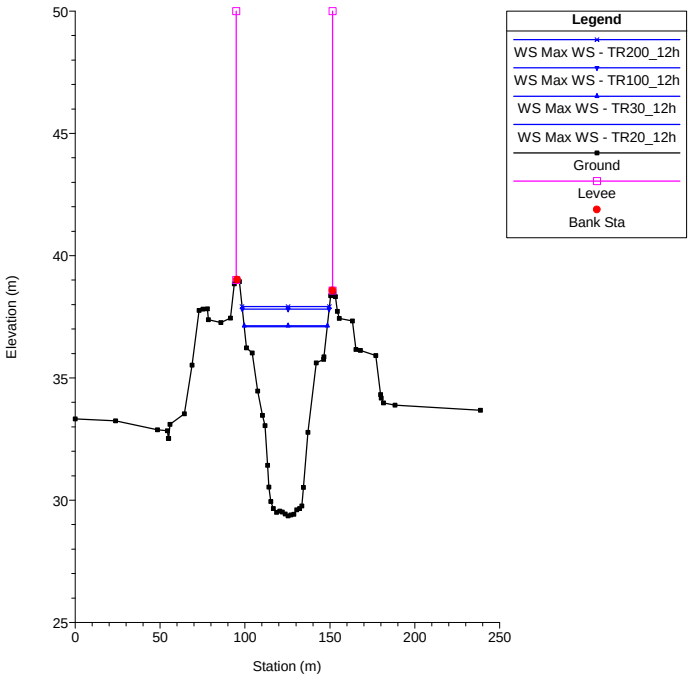


River = TORRENTE_OMBRONE Reach = OMBRONE_VALLE RS = 115 OM132_NR

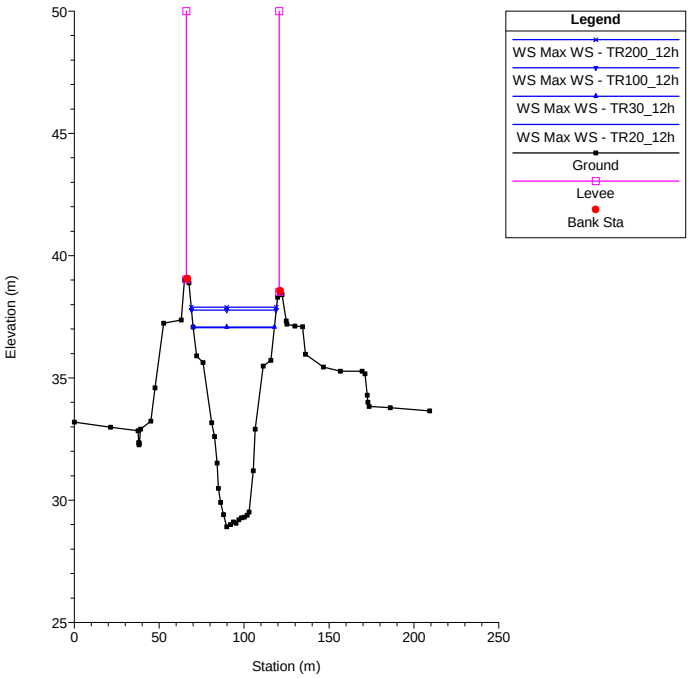


River = TORRENTE_OMBRONE Reach = OMBRONE_VALLE RS = 114 OM131_NR

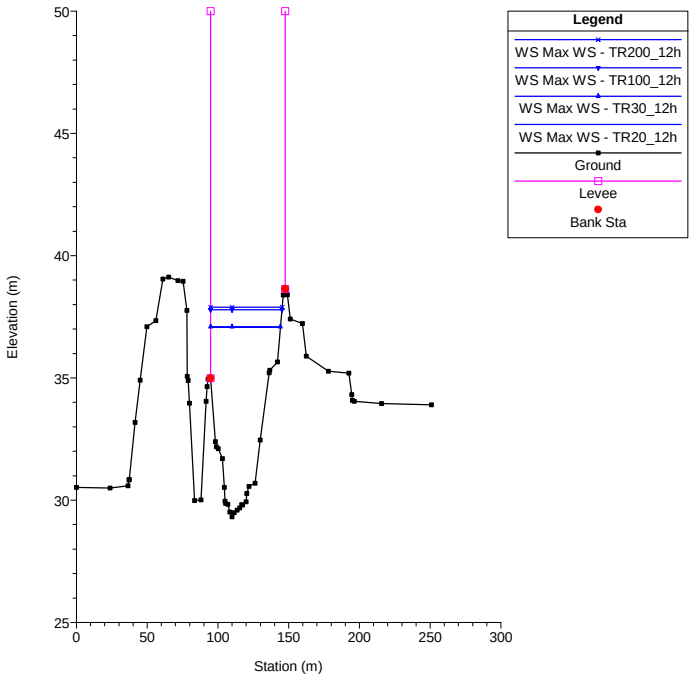


River = TORRENTE_OMBRONE Reach = OMBRONE_VALLE RS = 113 OM130_NR

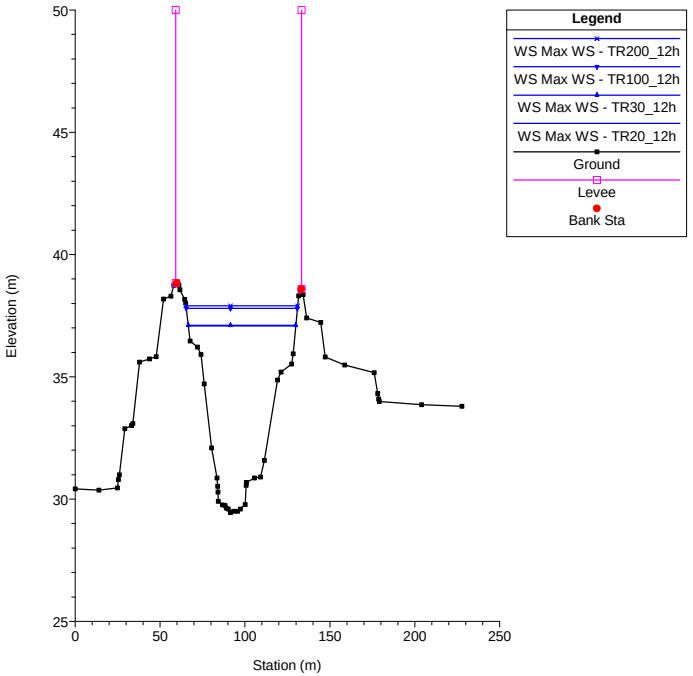


River = TORRENTE_OMBRONE Reach = OMBRONE_VALLE RS = 112 OM129_NR

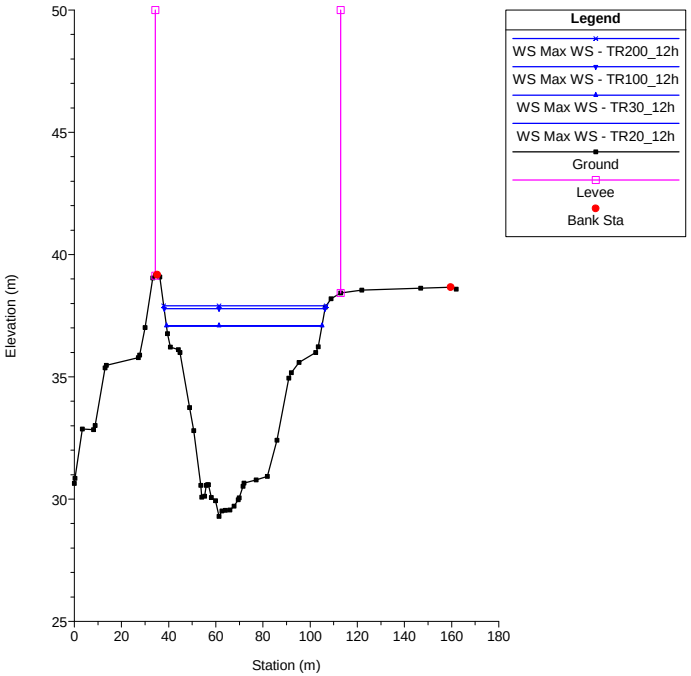


River = TORRENTE_OMBRONE Reach = OMBRONE_VALLE RS = 110 OM127PO

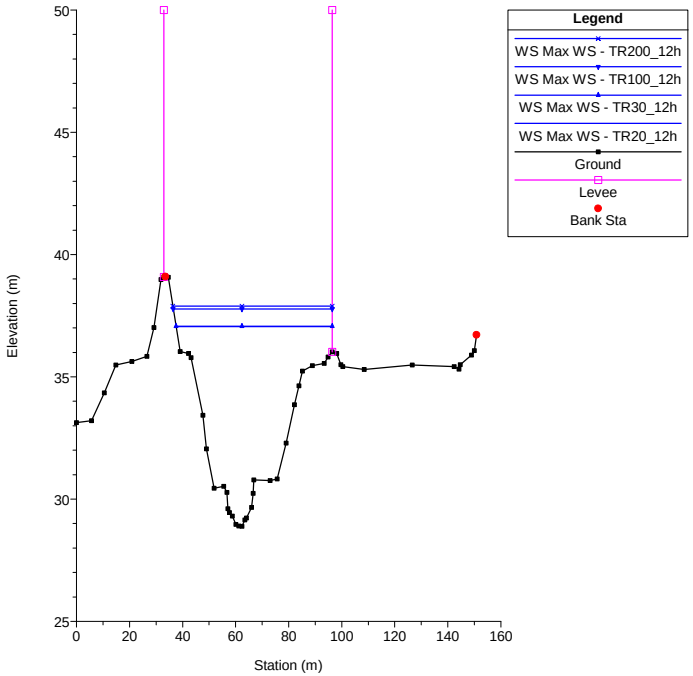

River = TORRENTE_OMBRONE Reach = OMBRONE_VALLE RS = 109 OM126PO

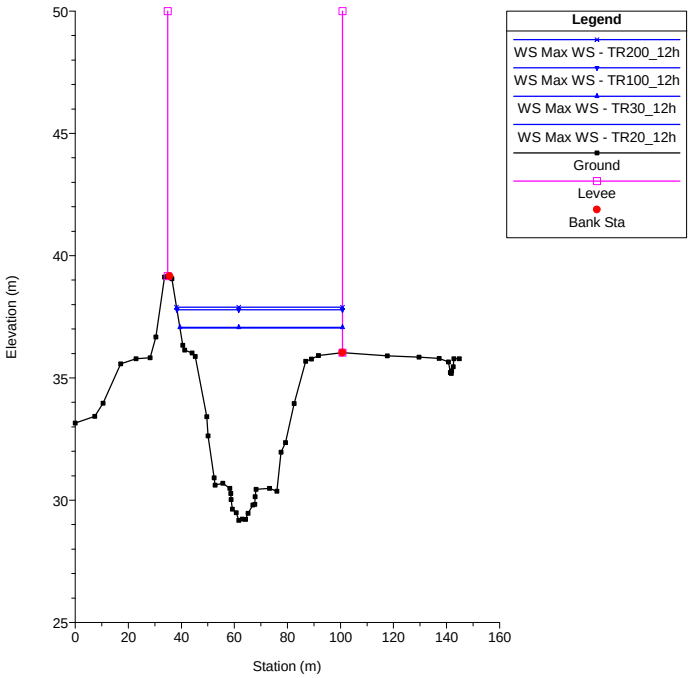


River = TORRENTE_OMBRONE Reach = OMBRONE_VALLE RS = 108 OM125PO

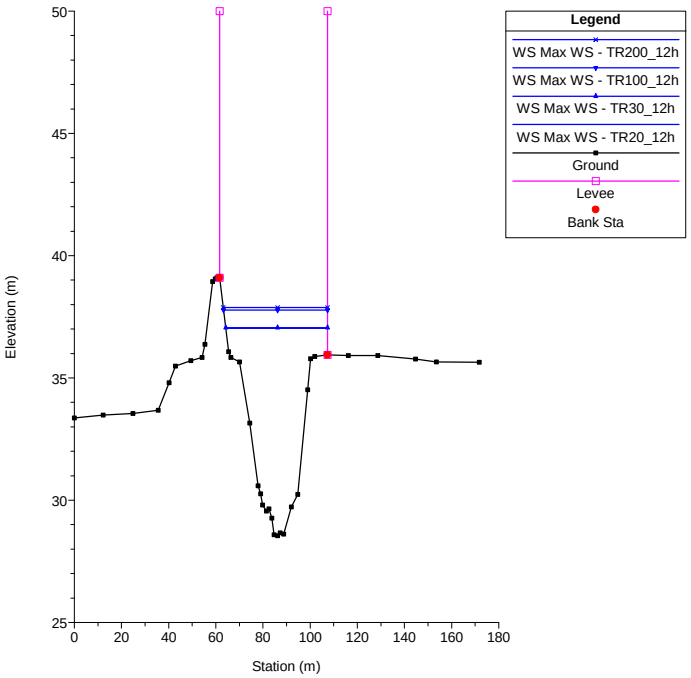


River = TORRENTE_OMBRONE Reach = OMBRONE_VALLE RS = 107 OM124PO

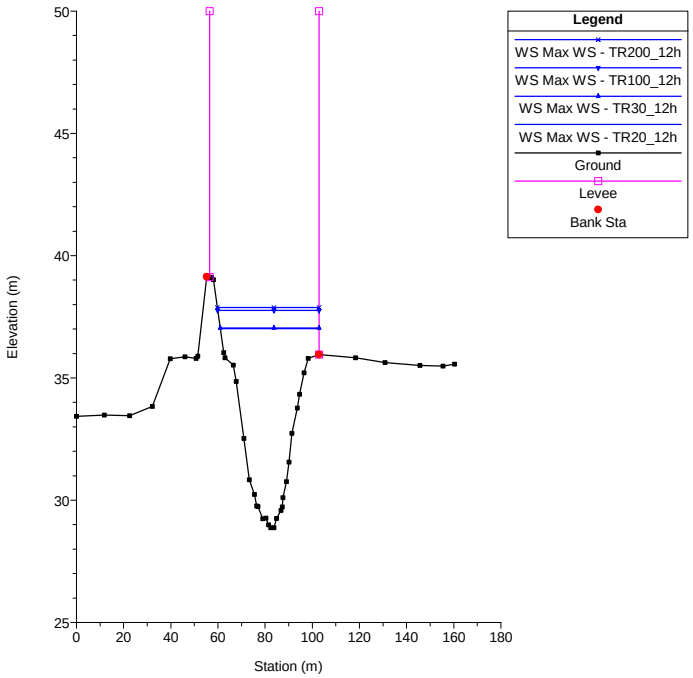


River = TORRENTE_OMBRONE Reach = OMBRONE_VALLE RS = 106 OM122PO

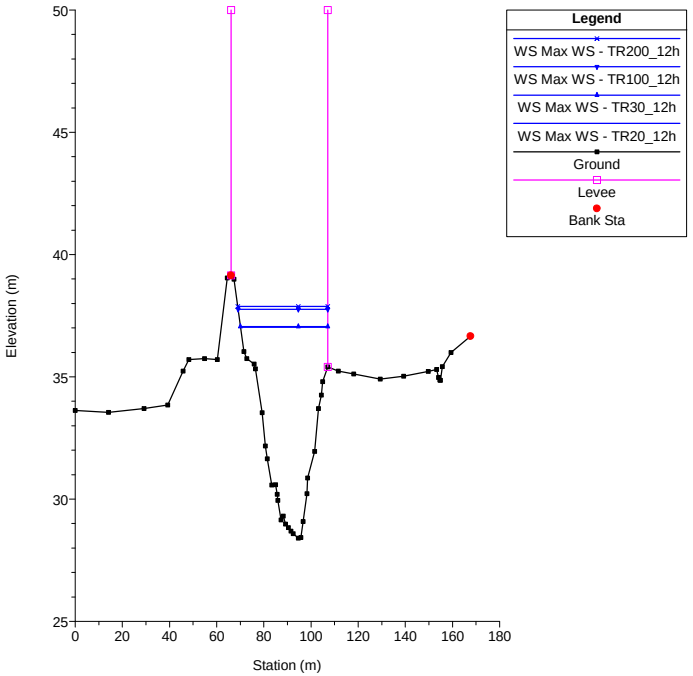


River = TORRENTE_OMBRONE Reach = OMBRONE_VALLE RS = 105 OM121PO

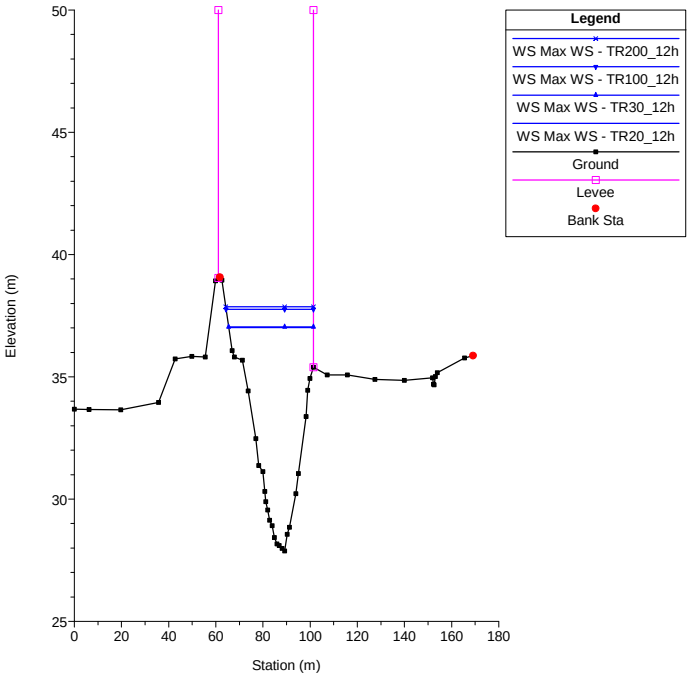


River = TORRENTE_OMBRONE Reach = OMBRONE_VALLE RS = 104 OM120PO

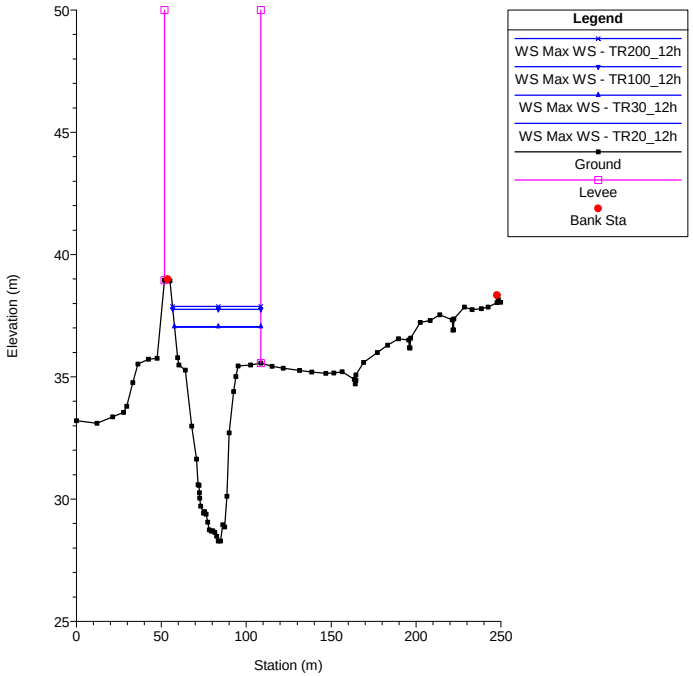

River = TORRENTE_OMBRONE Reach = OMBRONE_VALLE RS = 103 OM118PO

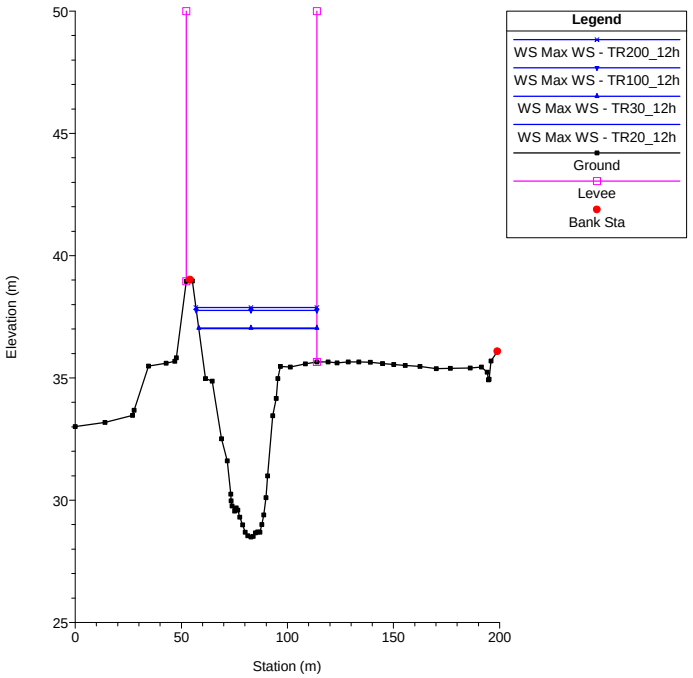


River = TORRENTE_OMBRONE Reach = OMBRONE_VALLE RS = 102 OM117PO

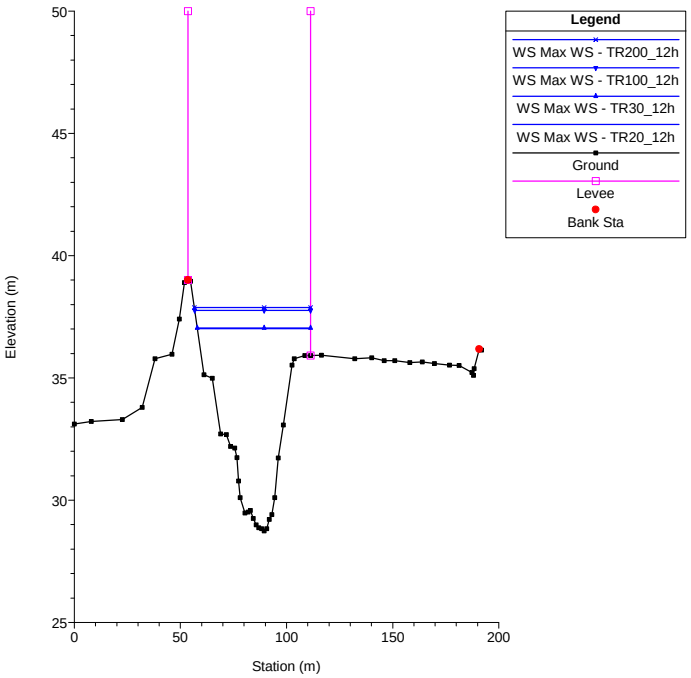


River = TORRENTE_OMBRONE Reach = OMBRONE_VALLE RS = 101 OM116PO

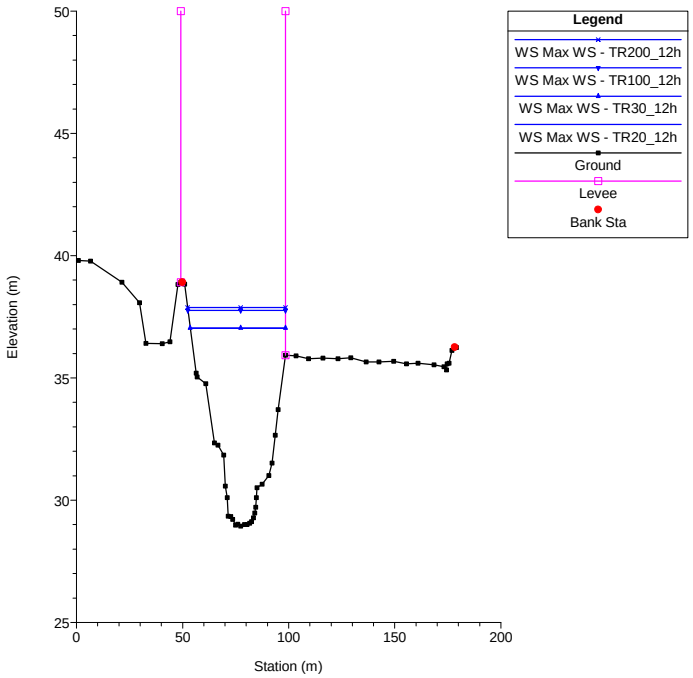


River = TORRENTE_OMBRONE Reach = OMBRONE_VALLE RS = 100 OM114PO

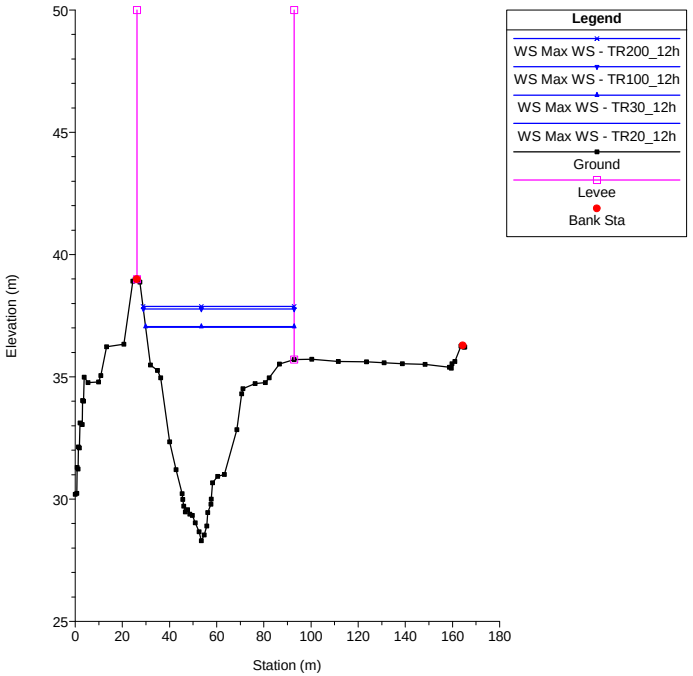


River = TORRENTE_OMBRONE Reach = OMBRONE_VALLE RS = 99 OM113PO

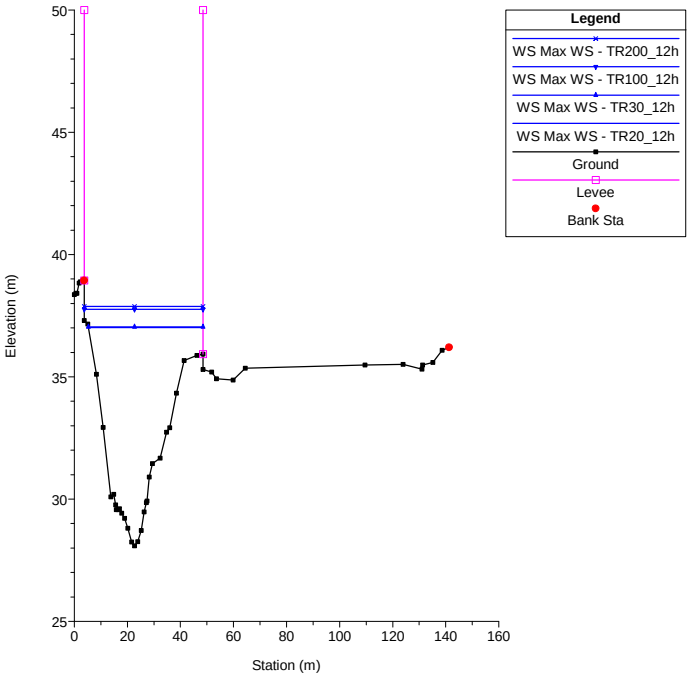


River = TORRENTE_OMBRONE Reach = OMBRONE_VALLE RS = 97 OM112PO - SEZIONE FILO MONTE ATTRAVERSAMENTO

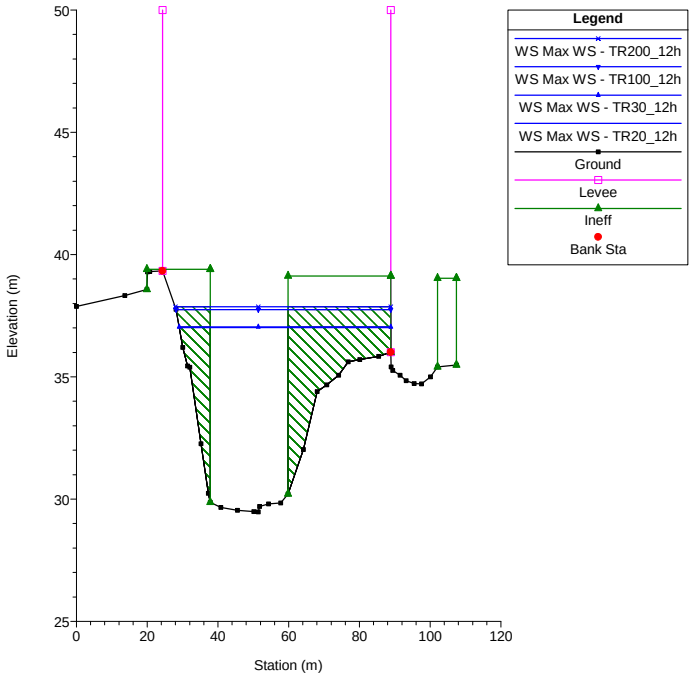

River = TORRENTE_OMBRONE Reach = OMBRONE_VALLE RS = 96 BR

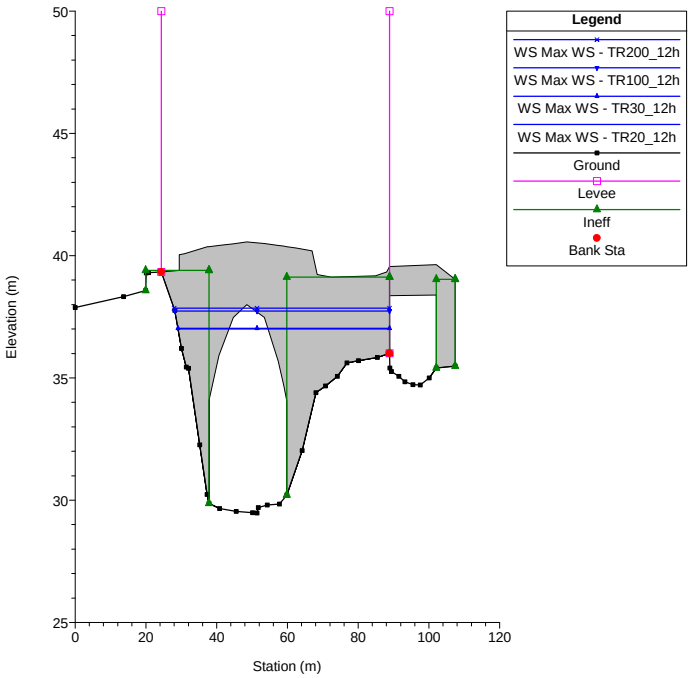


River = TORRENTE_OMBRONE Reach = OMBRONE_VALLE RS = 96 BR

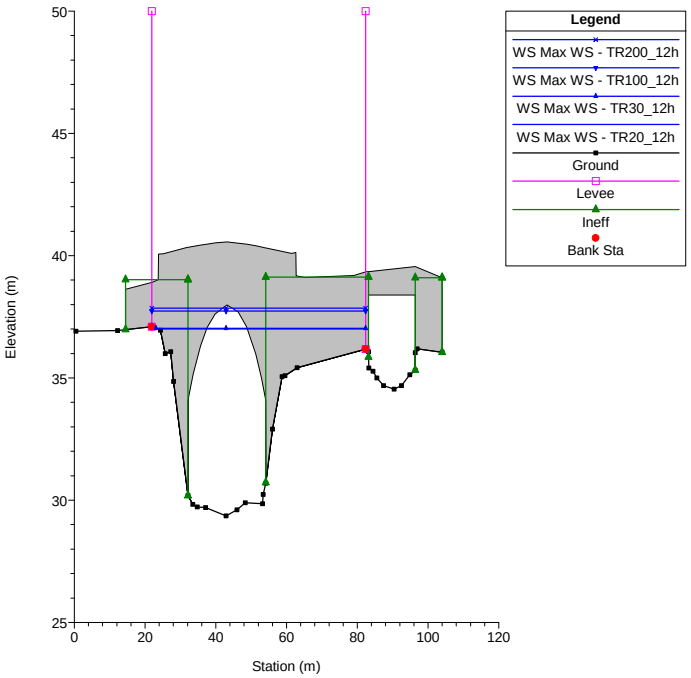


River = TORRENTE_OMBRONE Reach = OMBRONE_VALLE RS = 95 OM110PO - SEZIONE FILO VALLE ATTRAVERSAMENTO

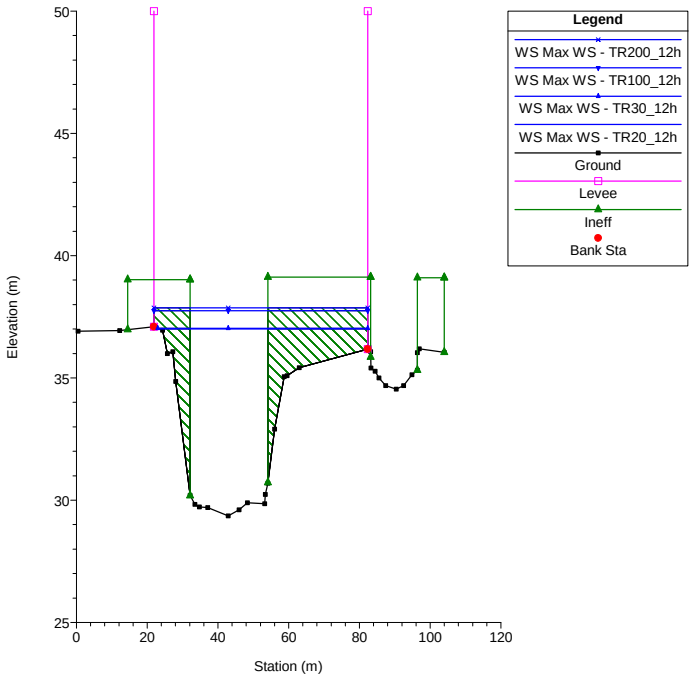


River = TORRENTE_OMBRONE Reach = OMBRONE_VALLE RS = 94 OM108PO

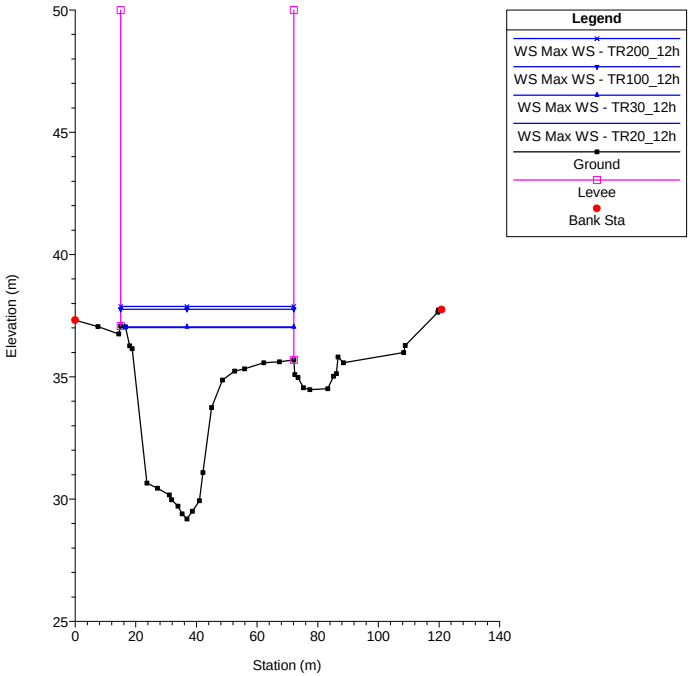


River = TORRENTE_OMBRONE Reach = OMBRONE_VALLE RS = 93 OM107PO

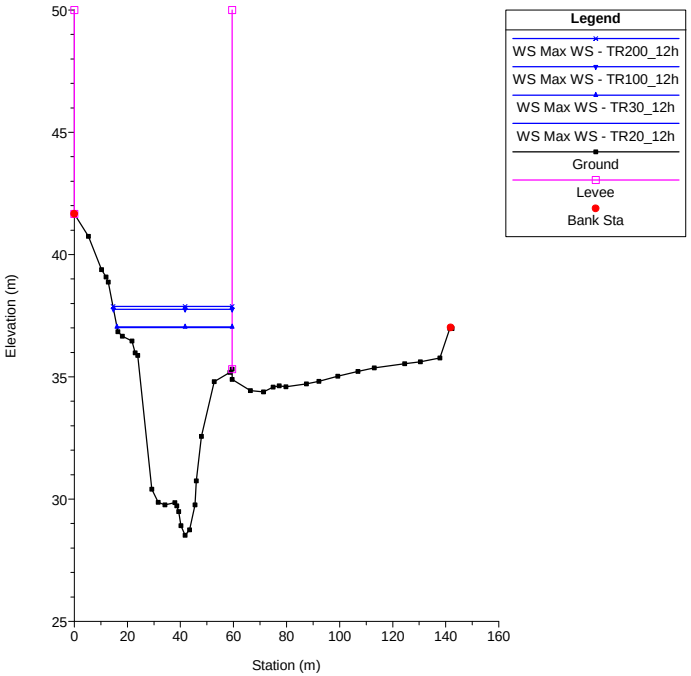


River = TORRENTE_OMBRONE Reach = OMBRONE_VALLE RS = 92 OM106PO

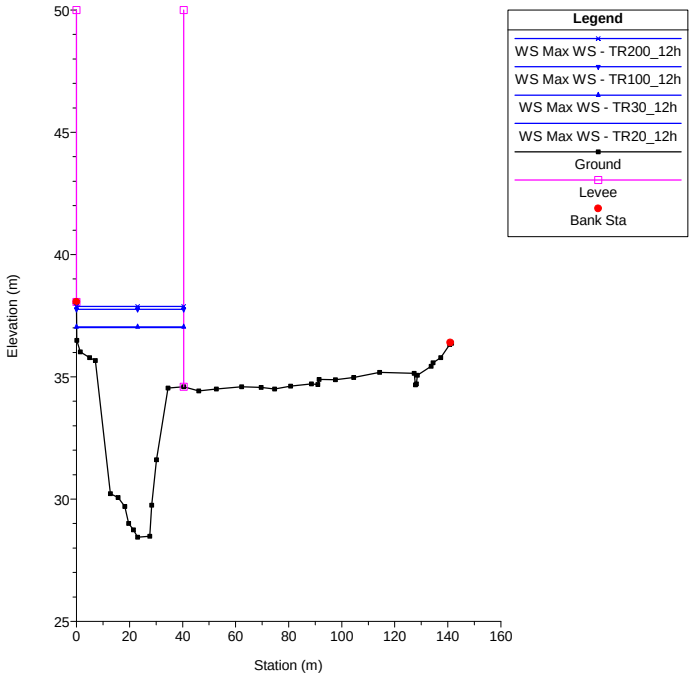

River = TORRENTE_OMBRONE Reach = OMBRONE_VALLE RS = 91 OM105PO

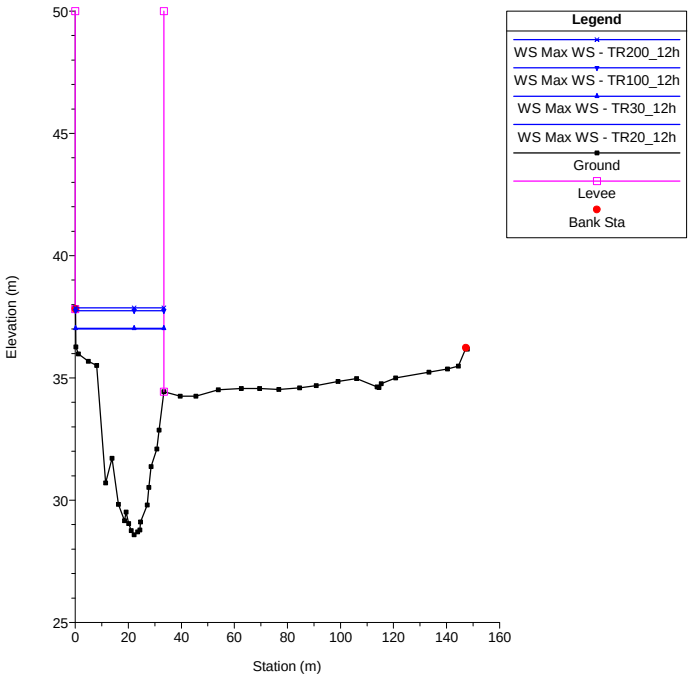


River = TORRENTE_OMBRONE Reach = OMBRONE_VALLE RS = 90 OM104PO

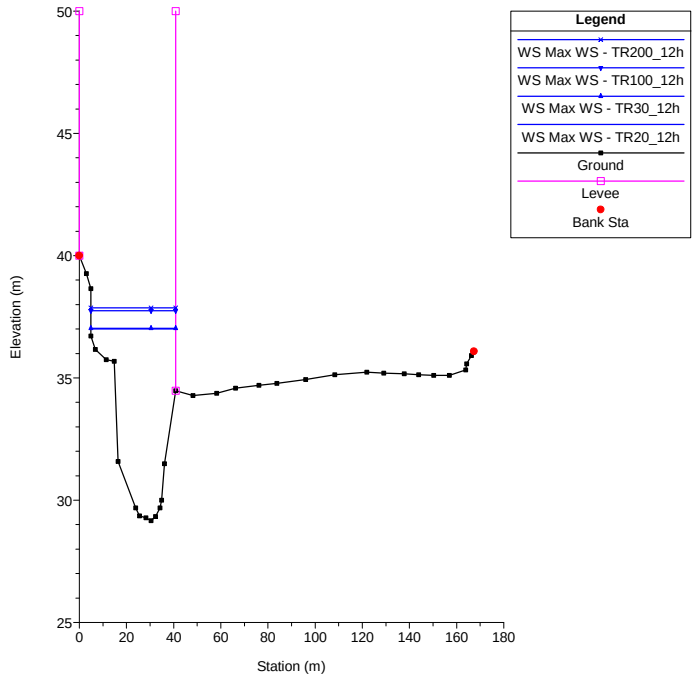


River = TORRENTE_OMBRONE Reach = OMBRONE_VALLE RS = 89 OM103PO

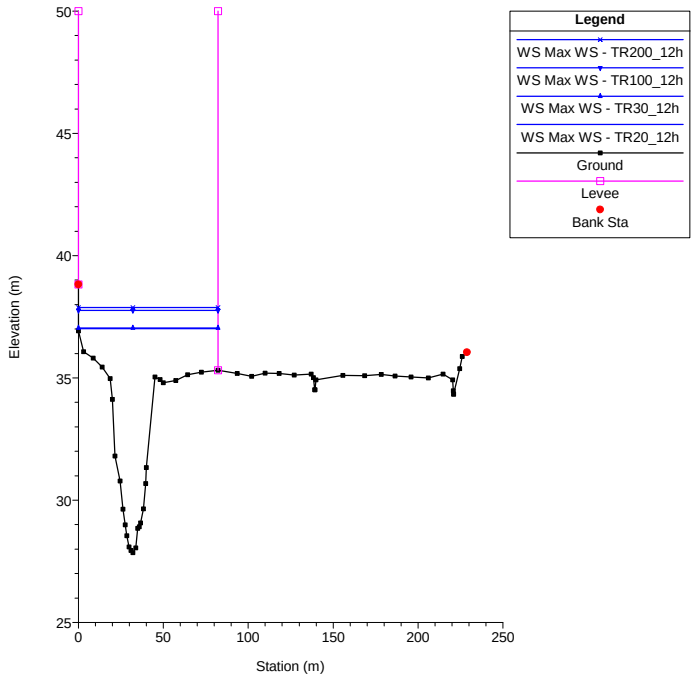


River = TORRENTE_OMBRONE Reach = OMBRONE_VALLE RS = 88 OM102PO

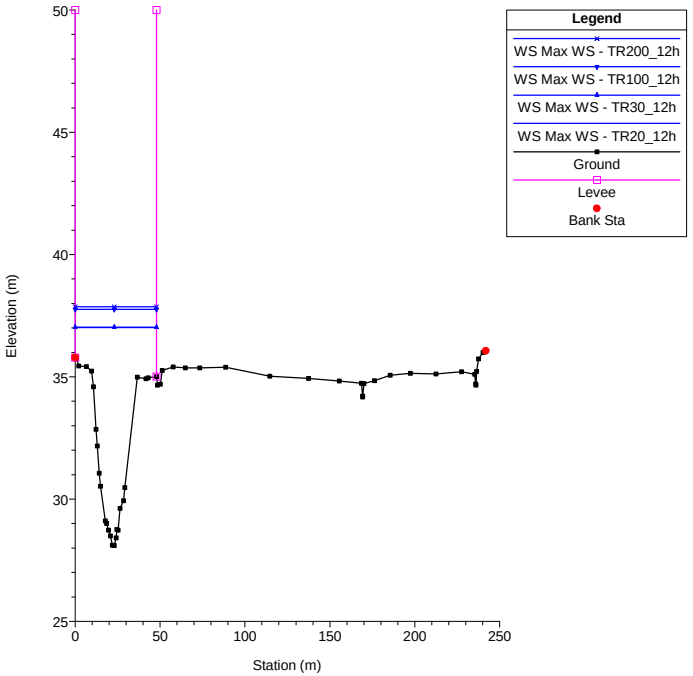


River = TORRENTE_OMBRONE Reach = OMBRONE_VALLE RS = 87 OM101PO

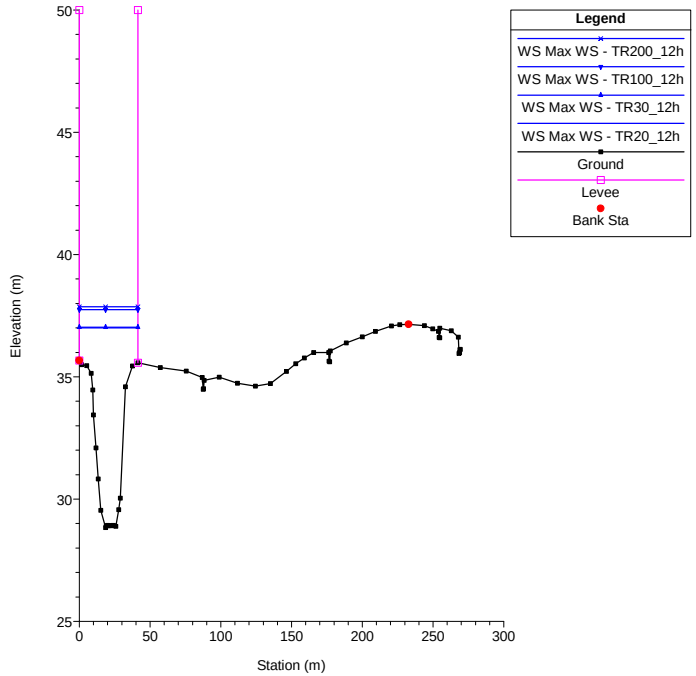


River = TORRENTE_OMBRONE Reach = OMBRONE_VALLE RS = 86 OM100PO

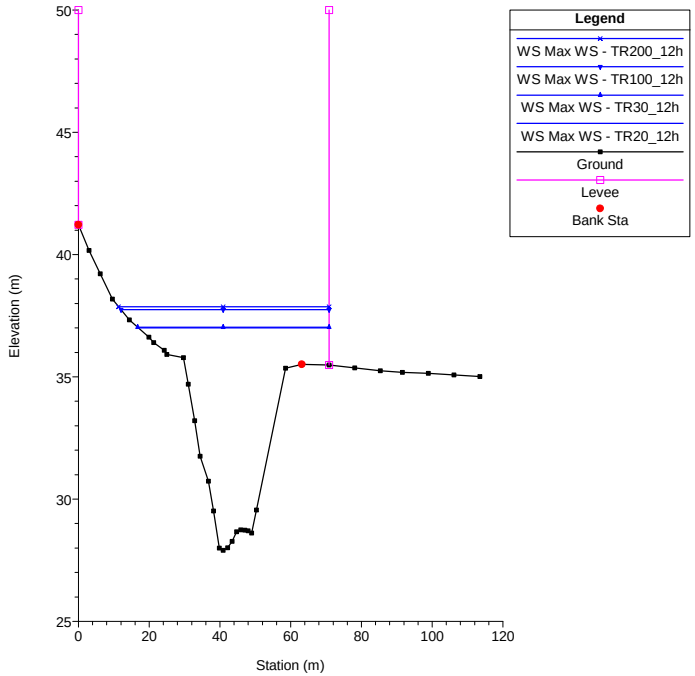

River = TORRENTE_OMBRONE Reach = OMBRONE_VALLE RS = 85 OM098PO

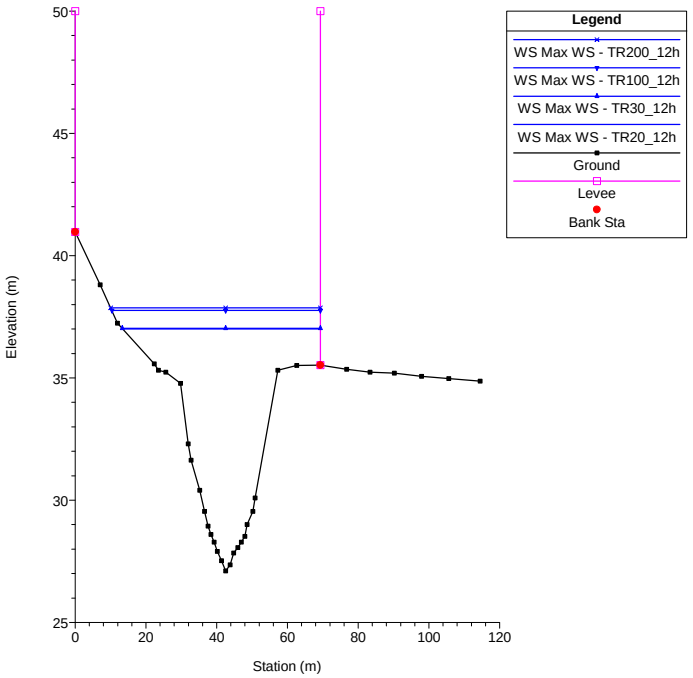


River = TORRENTE_OMBRONE Reach = OMBRONE_VALLE RS = 84 OM097PO

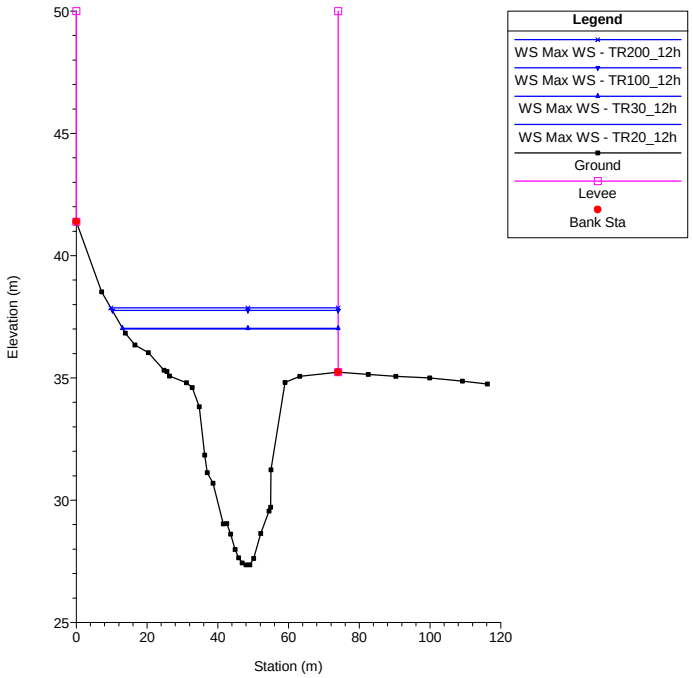


River = TORRENTE_OMBRONE Reach = OMBRONE_VALLE RS = 83 OM096PO

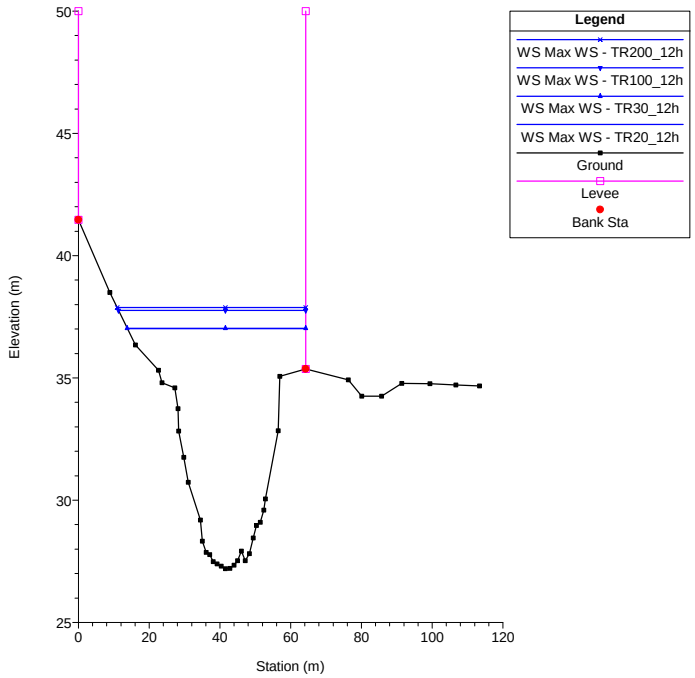


River = TORRENTE_OMBRONE Reach = OMBRONE_VALLE RS = 82 OM095PO

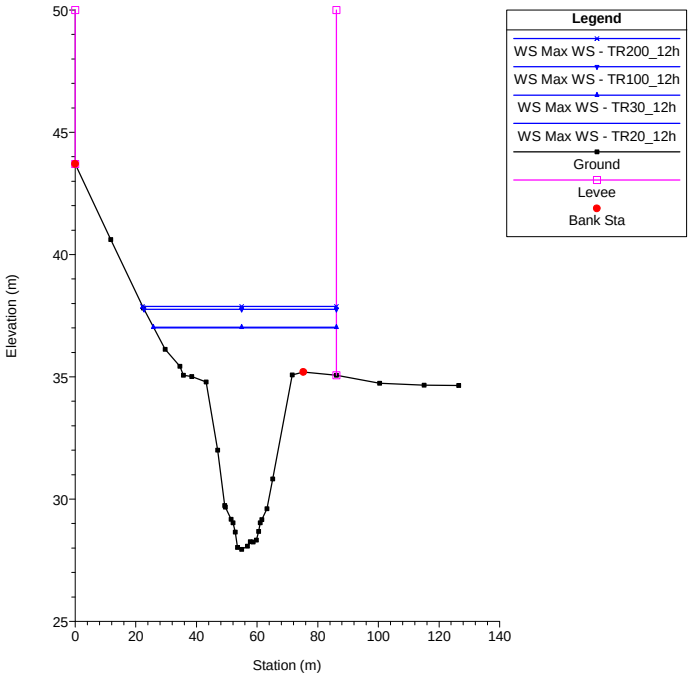


River = TORRENTE_OMBRONE Reach = OMBRONE_VALLE RS = 81 OM094PO

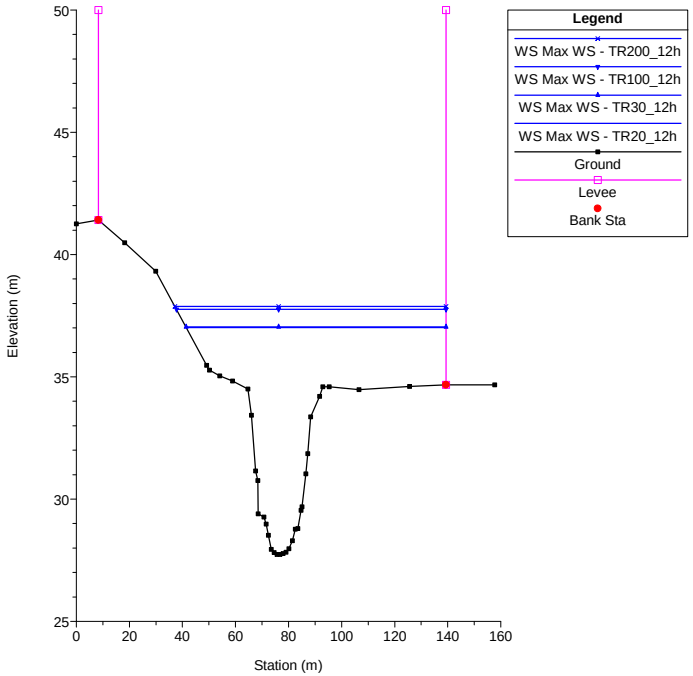


River = TORRENTE_OMBRONE Reach = OMBRONE_VALLE RS = 80 OM093PO

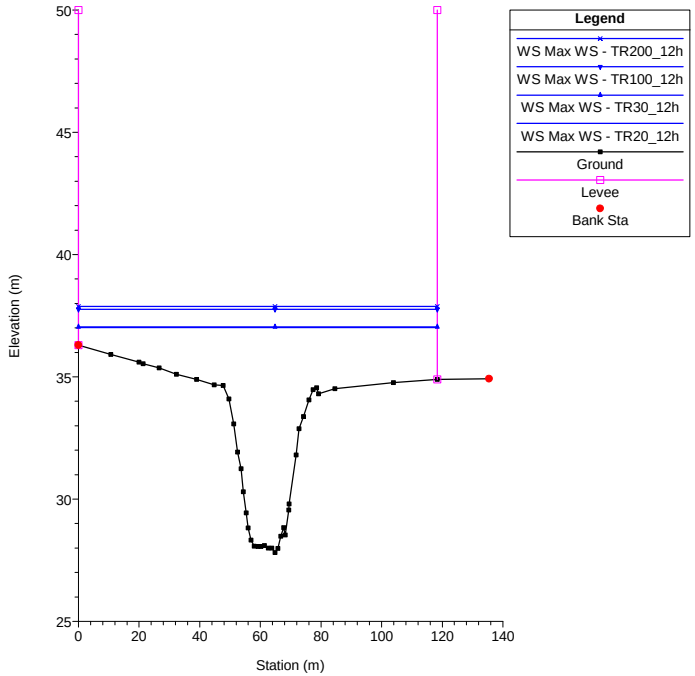

River = TORRENTE_OMBRONE Reach = OMBRONE_VALLE RS = 79 OM092PO

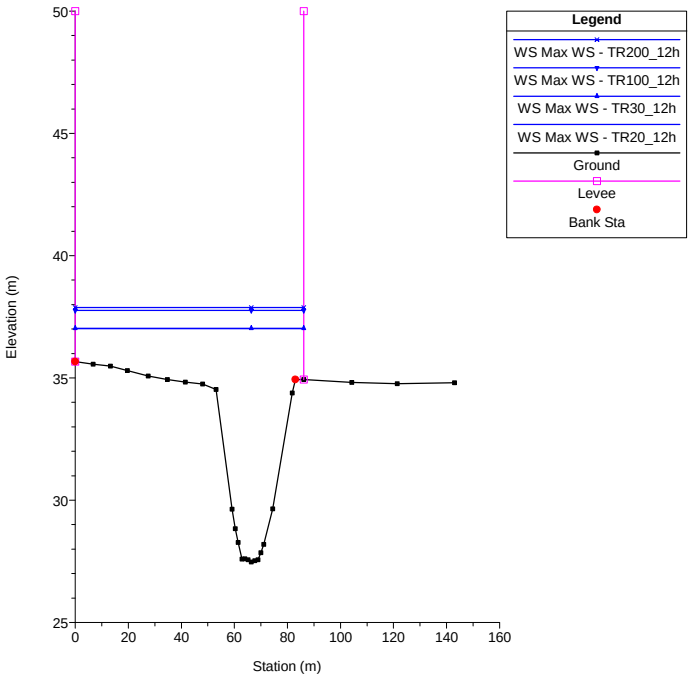


River = TORRENTE_OMBRONE Reach = OMBRONE_VALLE RS = 78 OM090PO

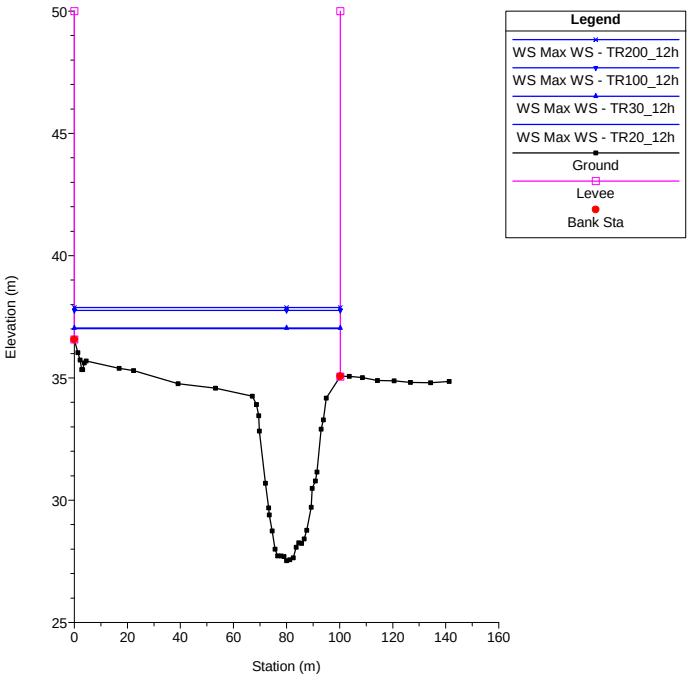


River = TORRENTE_OMBRONE Reach = OMBRONE_VALLE RS = 77 OM089PO

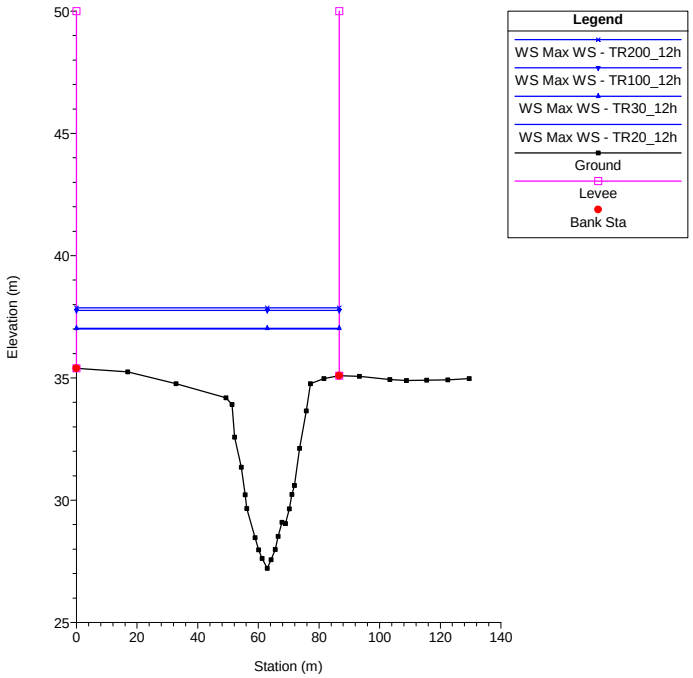


River = TORRENTE_OMBRONE Reach = OMBRONE_VALLE RS = 76 OM088PO

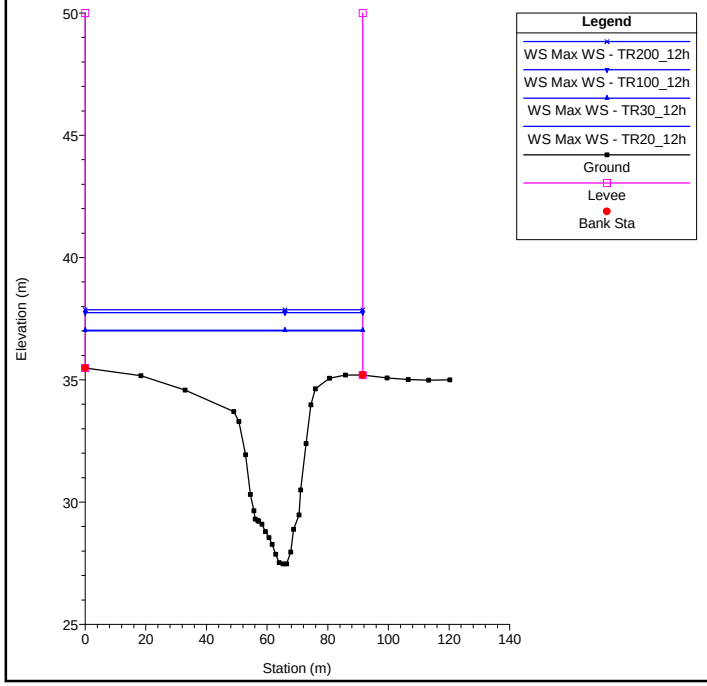


River = TORRENTE_OMBRONE Reach = OMBRONE_VALLE RS = 75 OM087PO

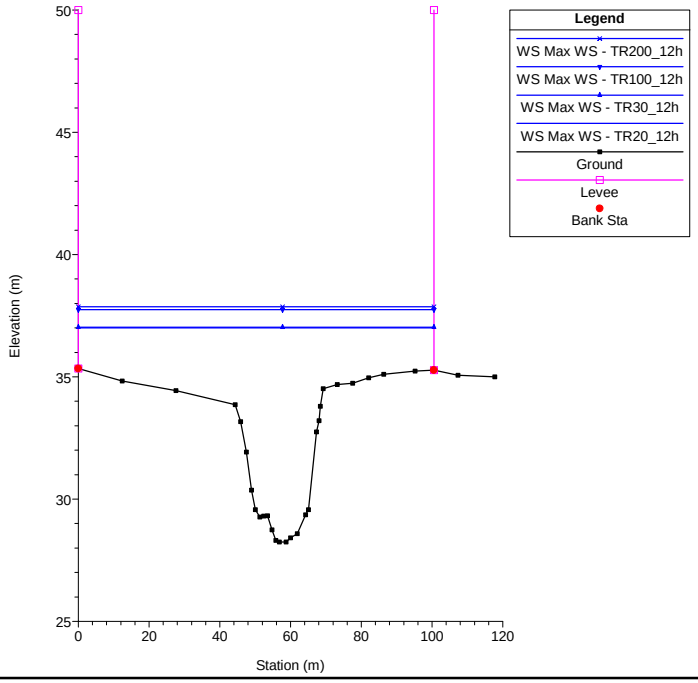


River = TORRENTE_OMBRONE Reach = OMBRONE_VALLE RS = 74 OM086PO

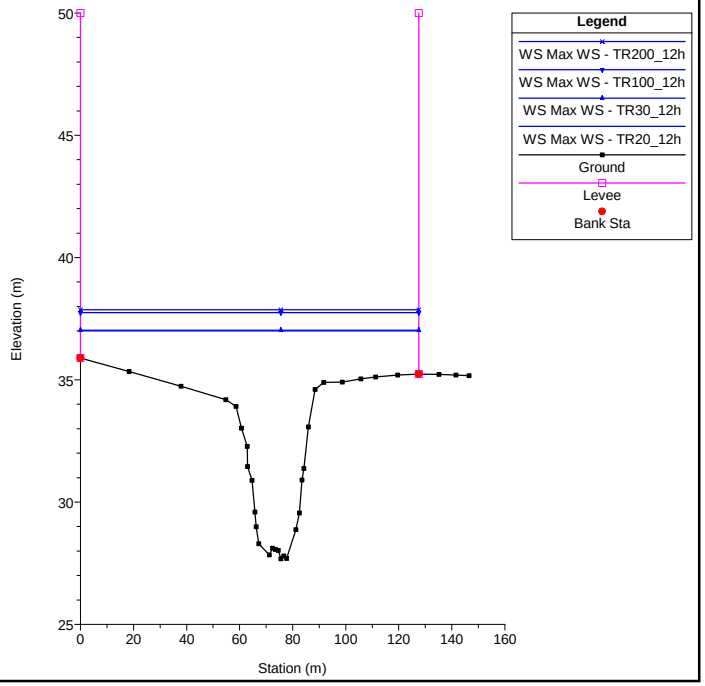

River = TORRENTE_OMBRONE Reach = OMBRONE_VALLE RS = 73 OM085PO

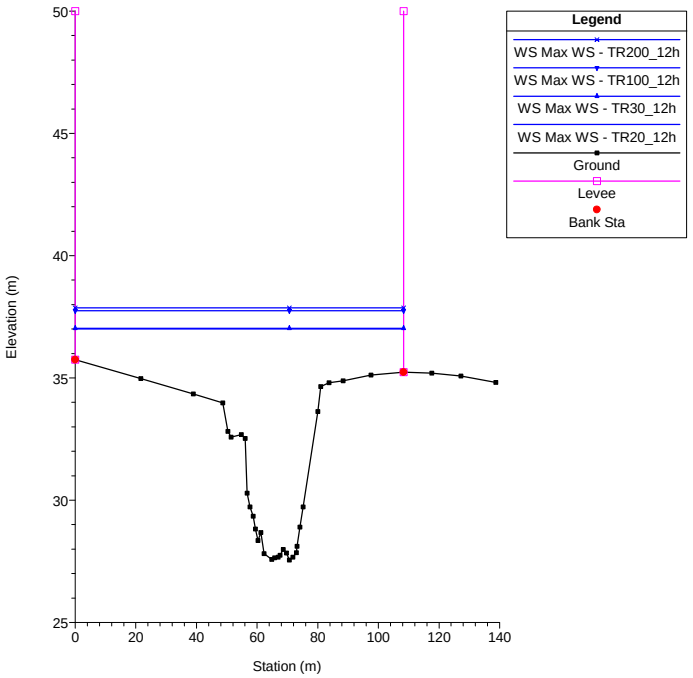


River = TORRENTE_OMBRONE Reach = OMBRONE_VALLE RS = 72 OM083PO

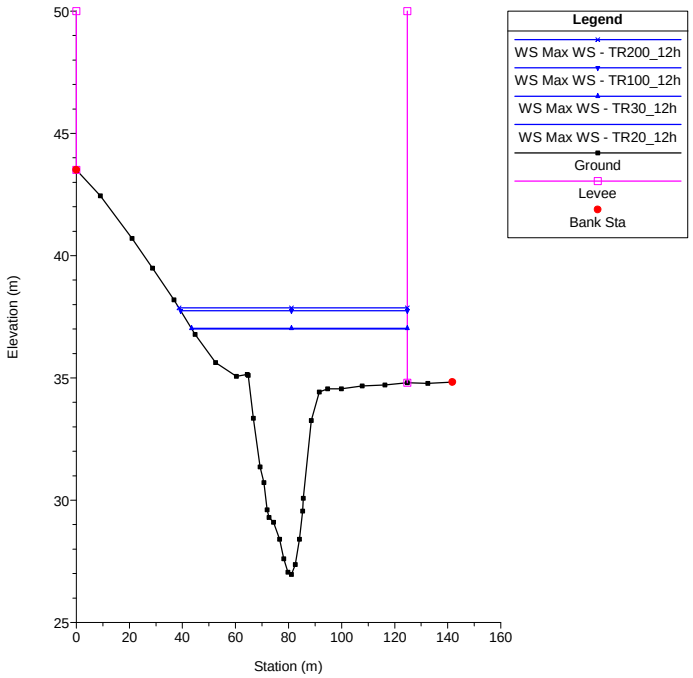


River = TORRENTE_OMBRONE Reach = OMBRONE_VALLE RS = 71 OM082PO

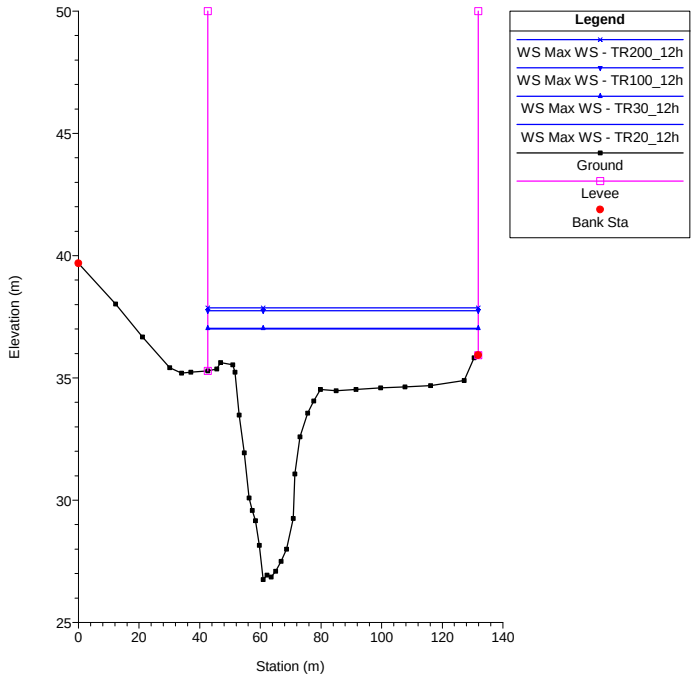


River = TORRENTE_OMBRONE Reach = OMBRONE_VALLE RS = 70 OM081PO

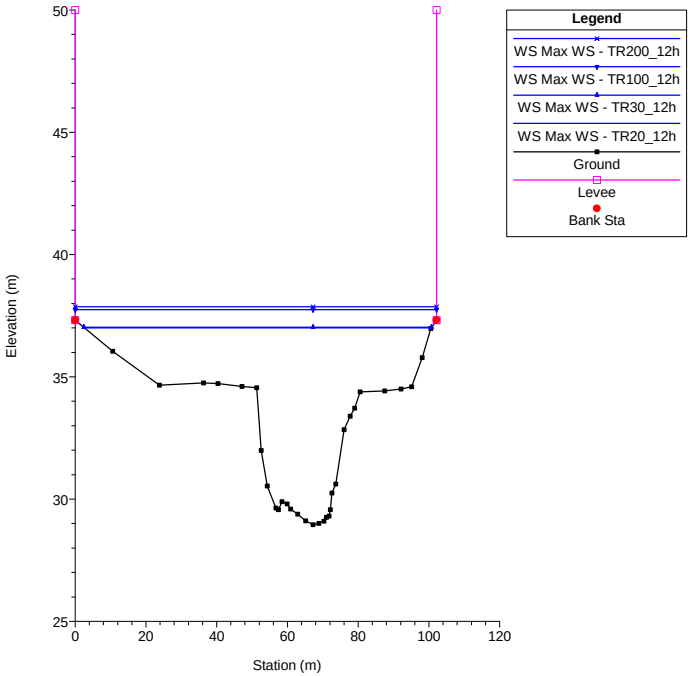


River = TORRENTE_OMBRONE Reach = OMBRONE_VALLE RS = 69 OM080PO

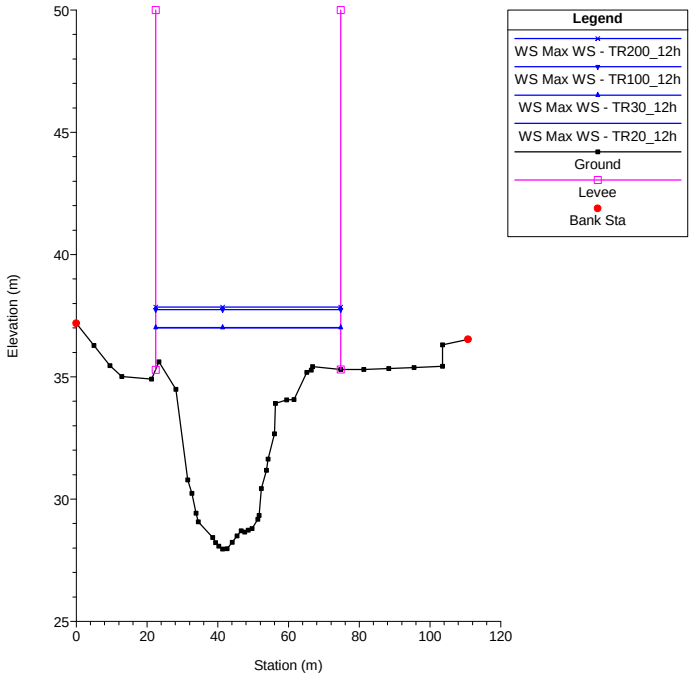


River = TORRENTE_OMBRONE Reach = OMBRONE_VALLE RS = 68 OM079PO

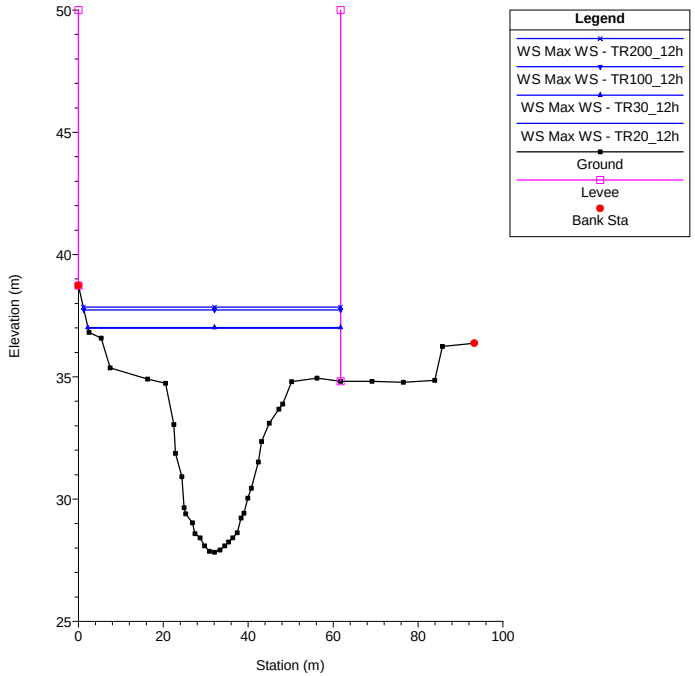

River = TORRENTE_OMBRONE Reach = OMBRONE_VALLE RS = 67 OM078PO

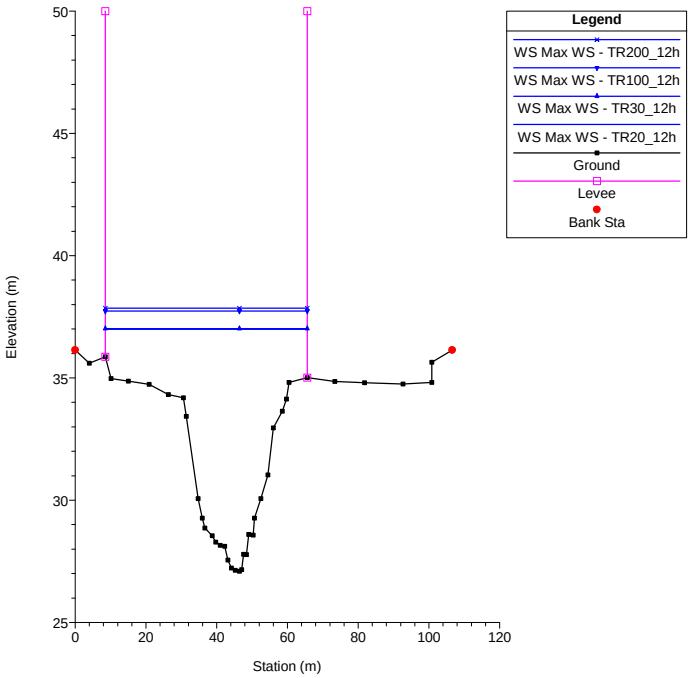


River = TORRENTE_OMBRONE Reach = OMBRONE_VALLE RS = 66 OM076PO

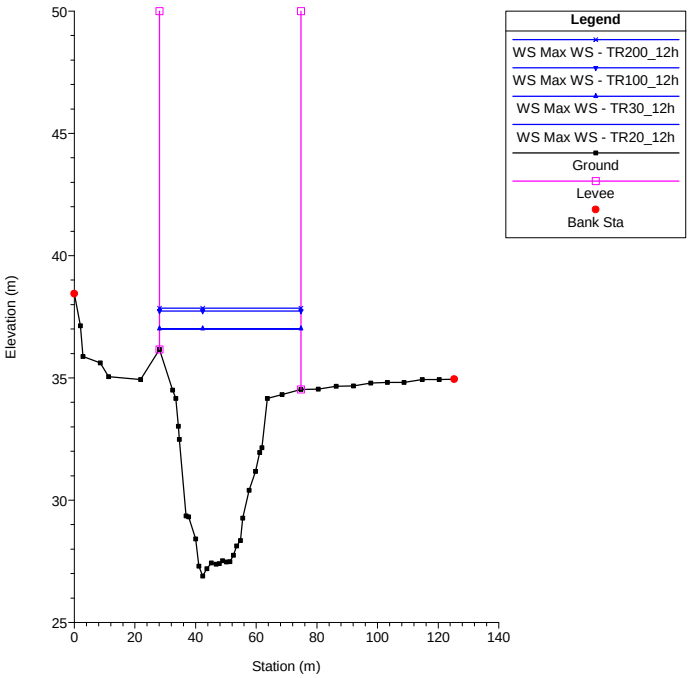


River = TORRENTE_OMBRONE Reach = OMBRONE_VALLE RS = 65 OM075PO

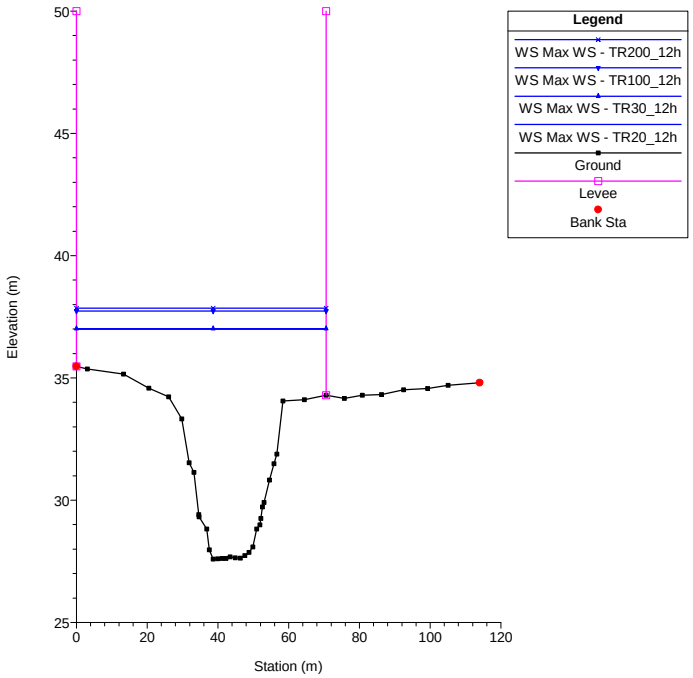


River = TORRENTE_OMBRONE Reach = OMBRONE_VALLE RS = 64 OM074PO

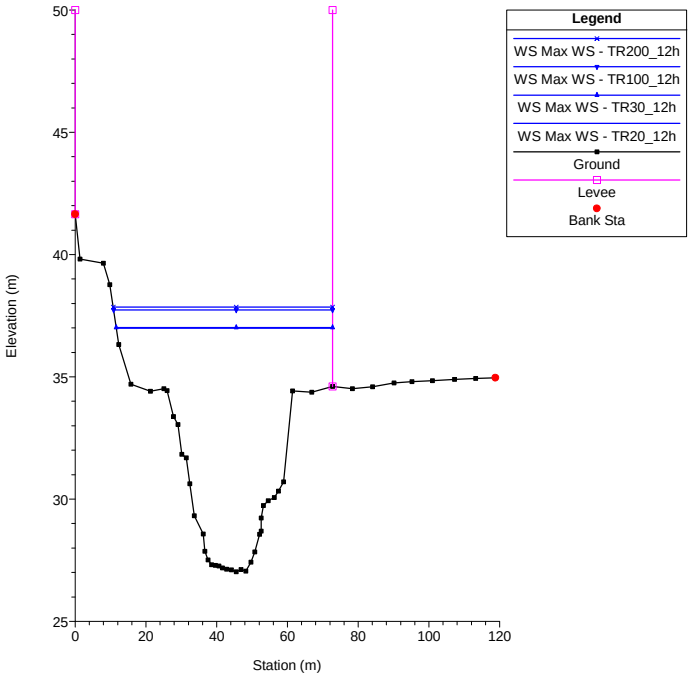


River = TORRENTE_OMBRONE Reach = OMBRONE_VALLE RS = 63 OM073PO

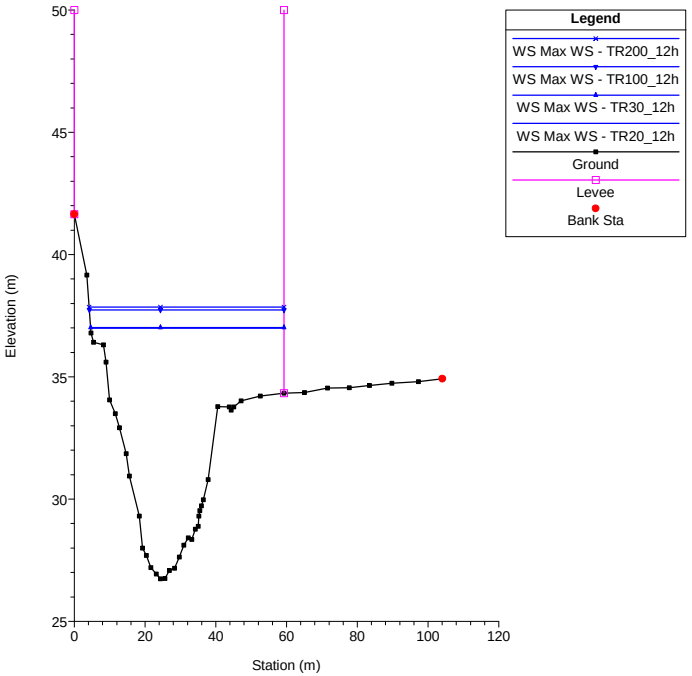


River = TORRENTE_OMBRONE Reach = OMBRONE_VALLE RS = 62 OM072PO

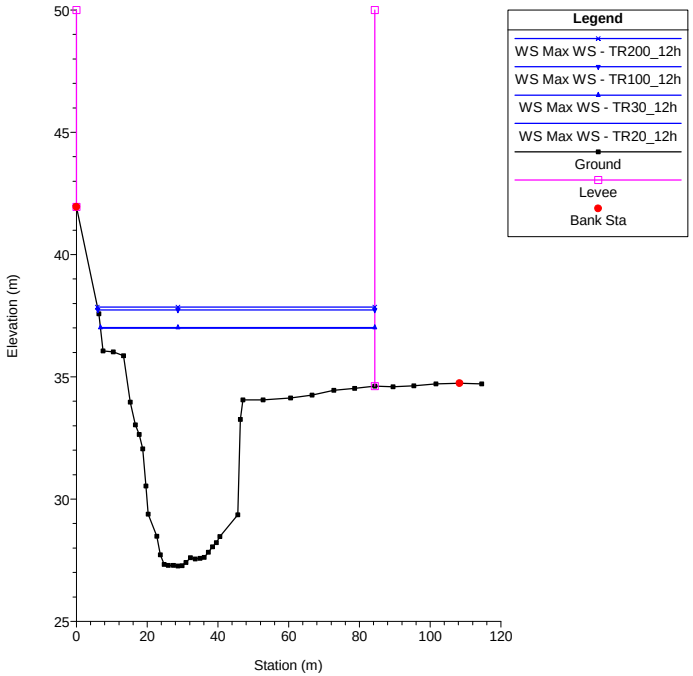

River = TORRENTE_OMBRONE Reach = OMBRONE_VALLE RS = 61 OM070PO

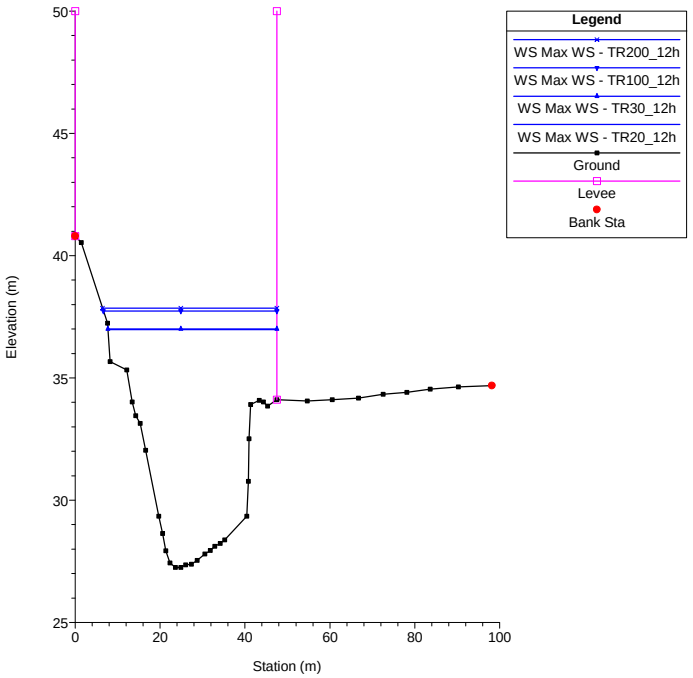


River = TORRENTE_OMBRONE Reach = OMBRONE_VALLE RS = 60 OM069PO

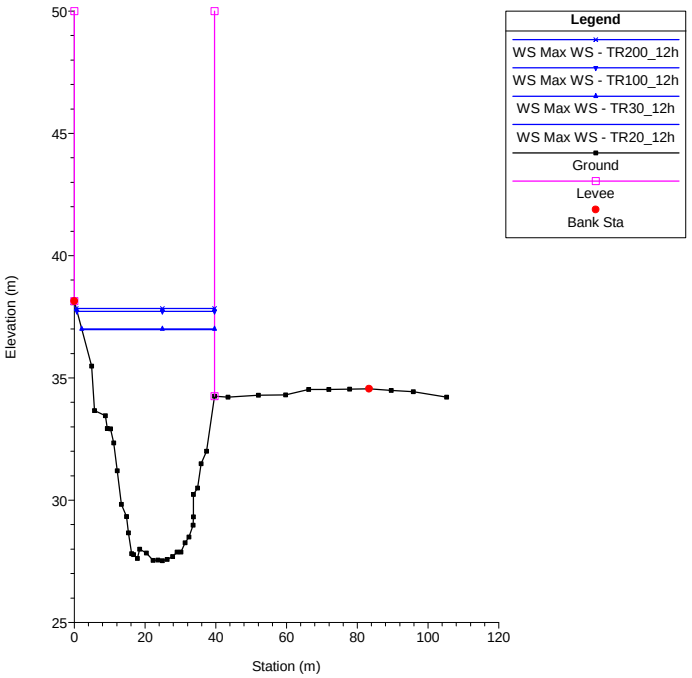


River = TORRENTE_OMBRONE Reach = OMBRONE_VALLE RS = 59 OM068PO

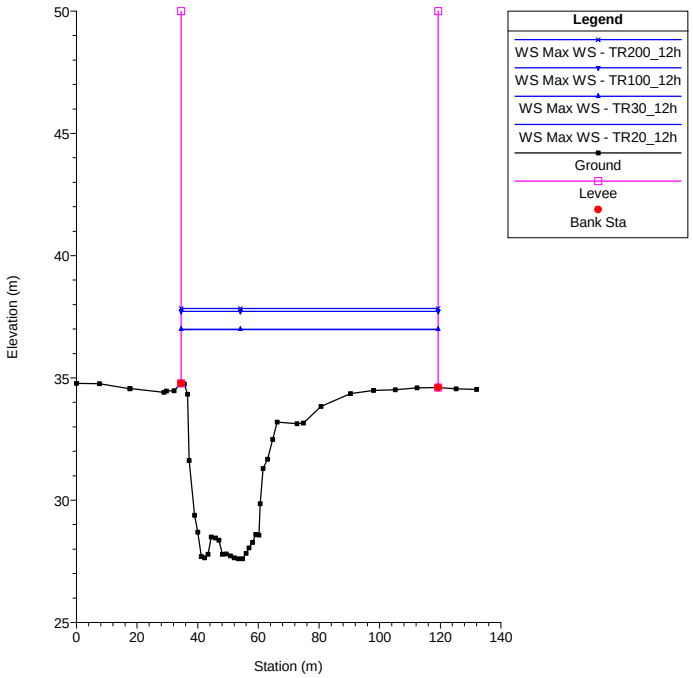


River = TORRENTE_OMBRONE Reach = OMBRONE_VALLE RS = 58 OM067PO

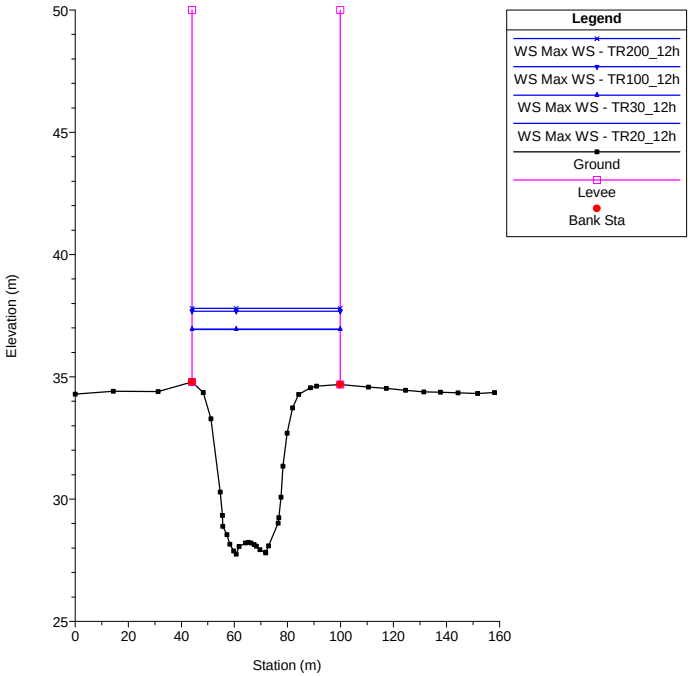


River = TORRENTE_OMBRONE Reach = OMBRONE_VALLE RS = 57 OM066PO

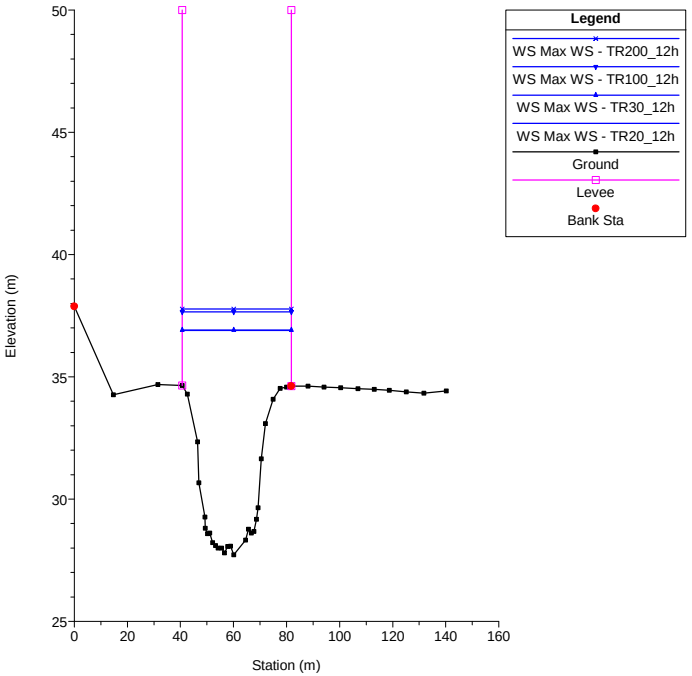


River = TORRENTE_OMBRONE Reach = OMBRONE_VALLE RS = 56 OM064PO

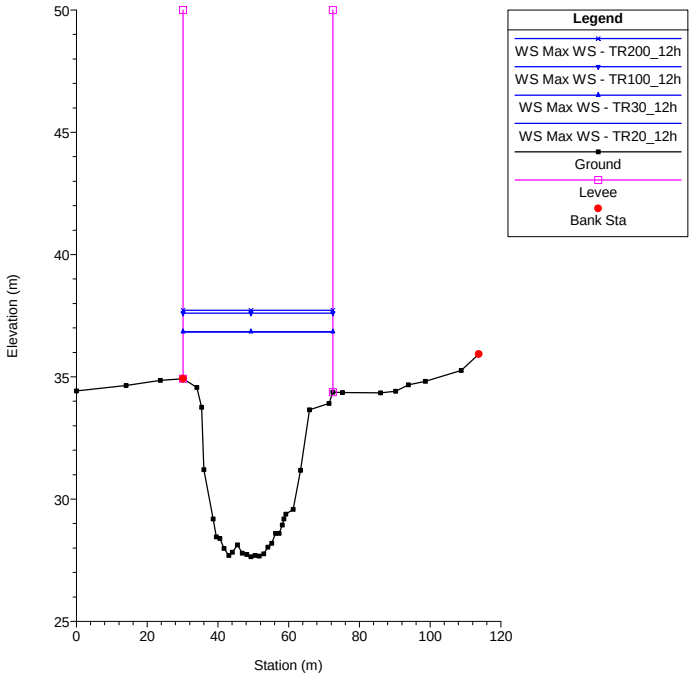

River = TORRENTE_OMBRONE Reach = OMBRONE_VALLE RS = 55 OM063PO

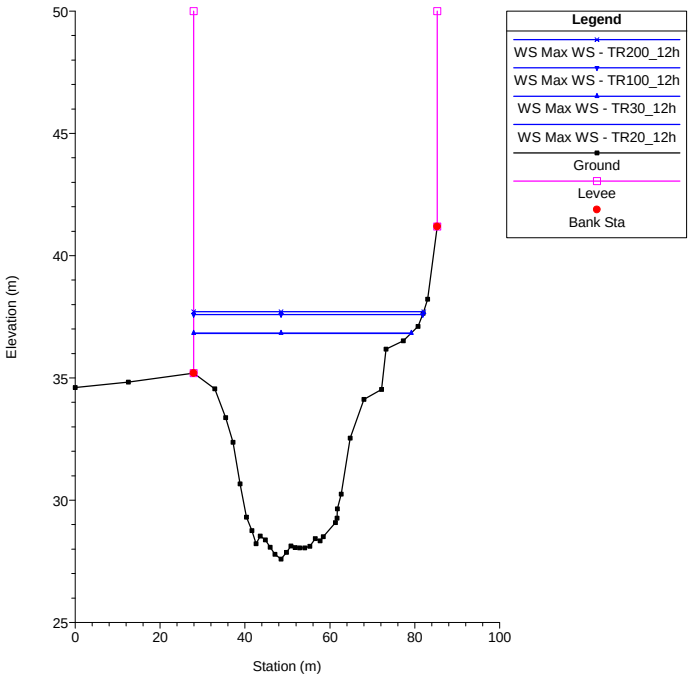


River = TORRENTE_OMBRONE Reach = OMBRONE_VALLE RS = 54 OM062PO

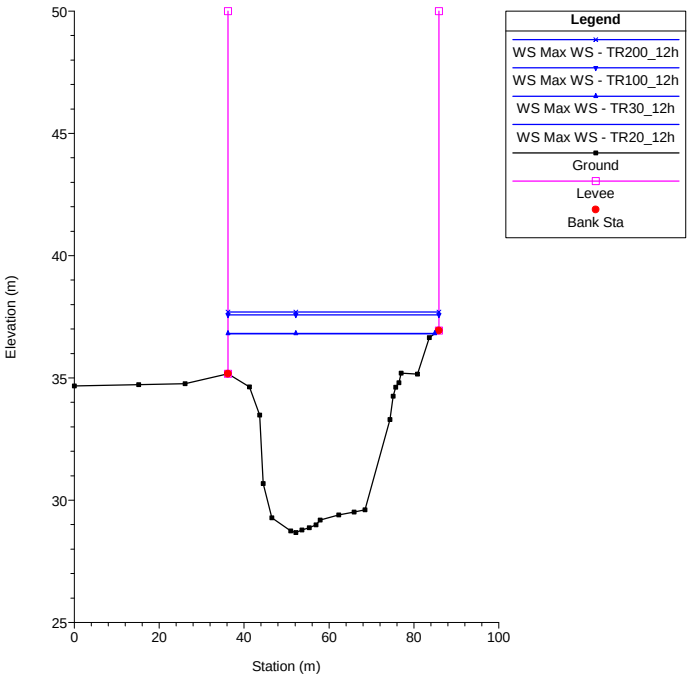


River = TORRENTE_OMBRONE Reach = OMBRONE_VALLE RS = 53 OM061PO

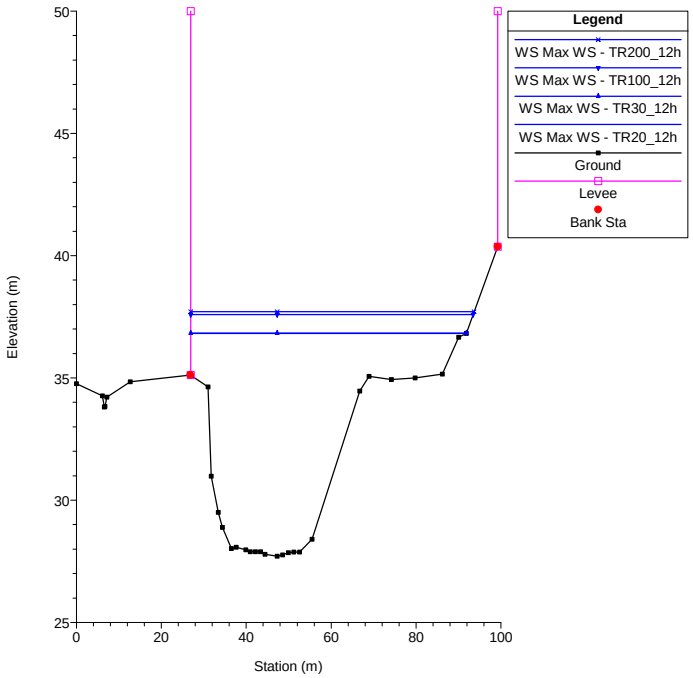


River = TORRENTE_OMBRONE Reach = OMBRONE_VALLE RS = 52 OM059PO

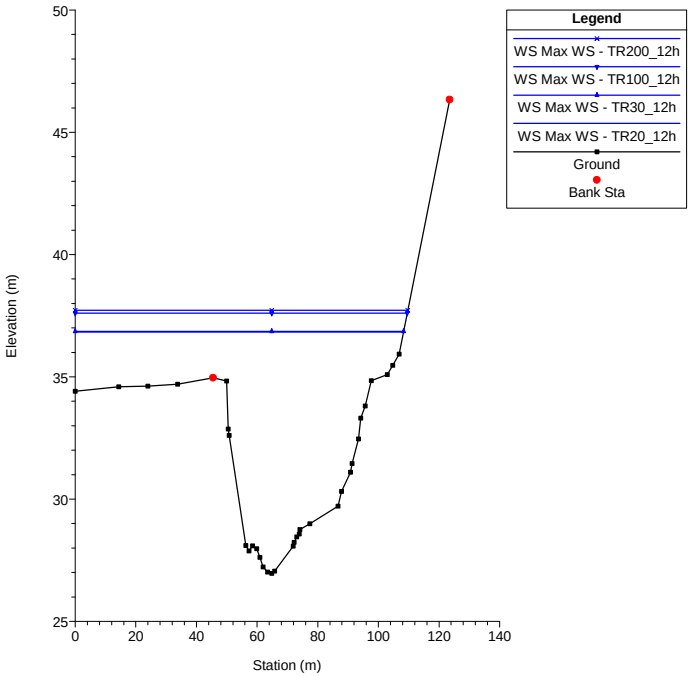


River = TORRENTE_OMBRONE Reach = OMBRONE_VALLE RS = 51 OM058PO

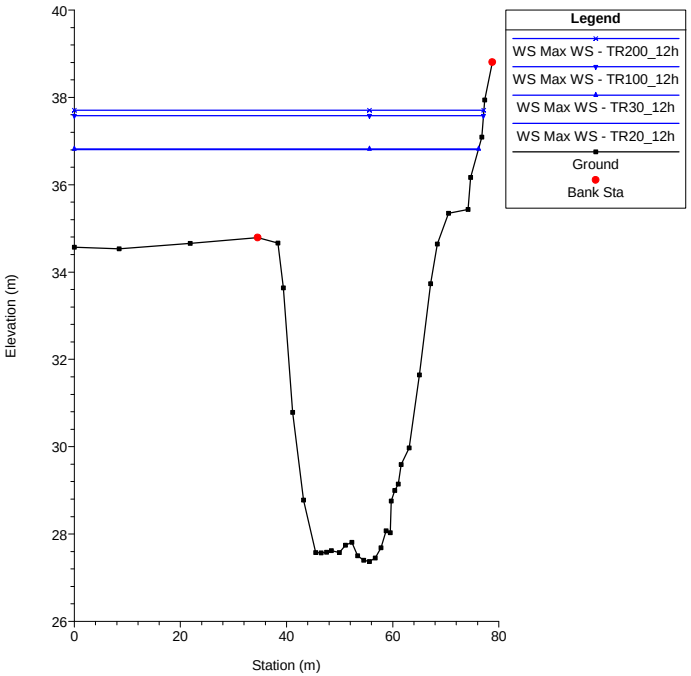


River = TORRENTE_OMBRONE Reach = OMBRONE_VALLE RS = 50 OM057PO

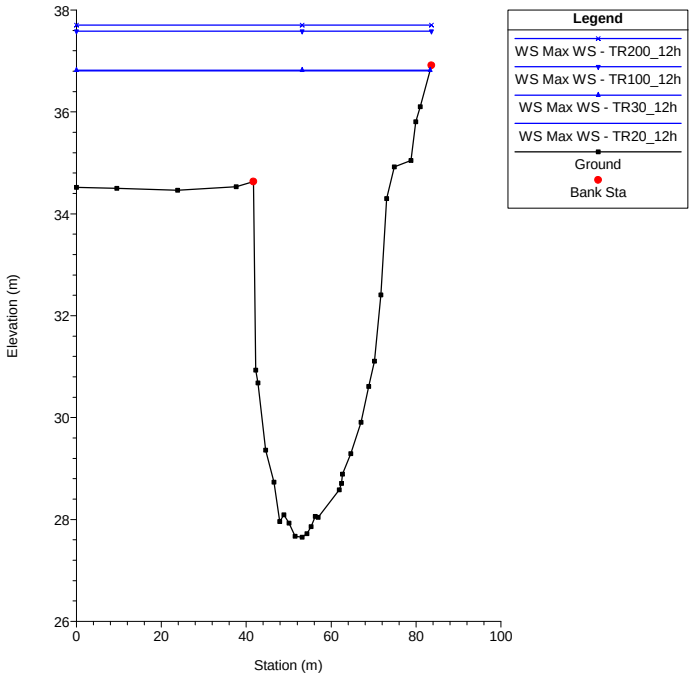

River = TORRENTE_OMBRONE Reach = OMBRONE_VALLE RS = 49 OM055PO

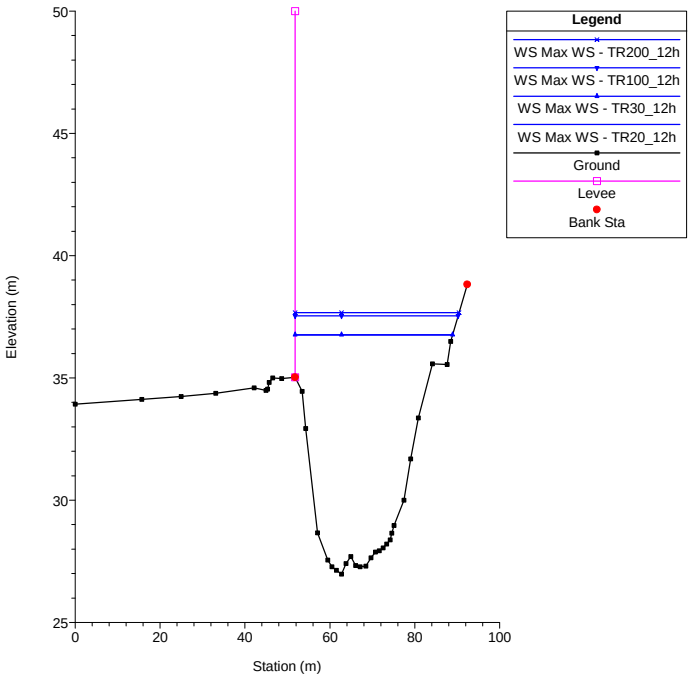


River = TORRENTE_OMBRONE Reach = OMBRONE_VALLE RS = 48 OM054PO

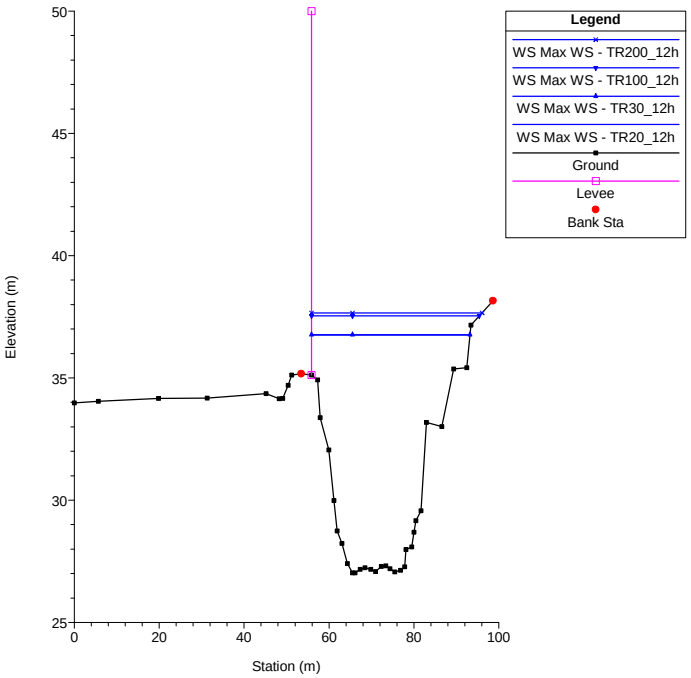


River = TORRENTE_OMBRONE Reach = OMBRONE_VALLE RS = 47 OM053PO

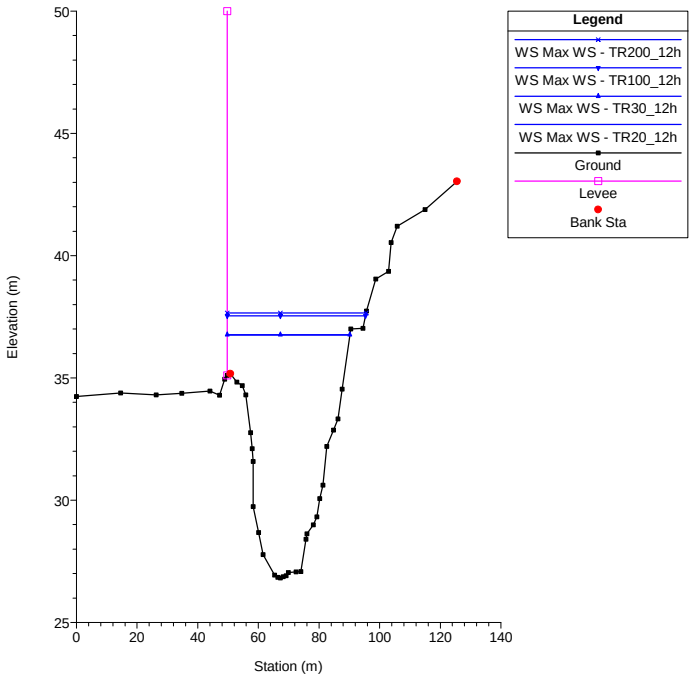


River = TORRENTE_OMBRONE Reach = OMBRONE_VALLE RS = 46 OM052PO

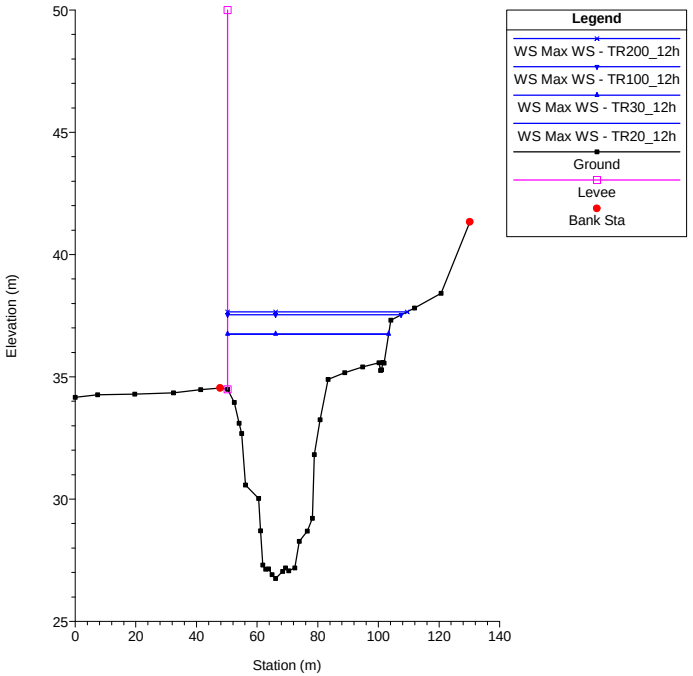


River = TORRENTE_OMBRONE Reach = OMBRONE_VALLE RS = 45 OM051PO

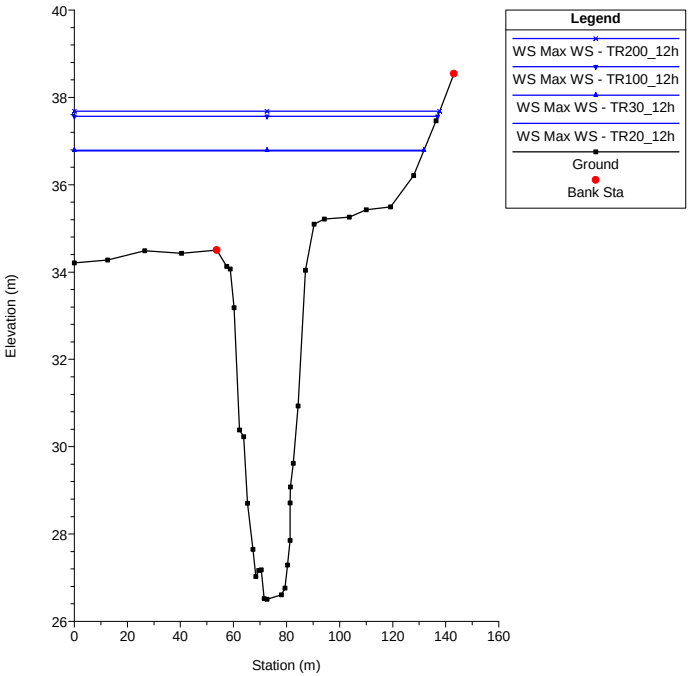


River = TORRENTE_OMBRONE Reach = OMBRONE_VALLE RS = 44 OM050PO

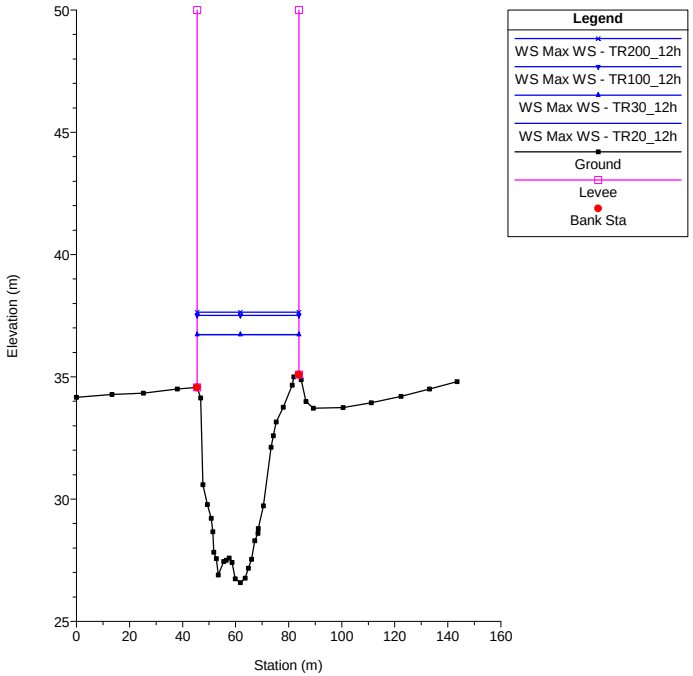

River = TORRENTE_OMBRONE Reach = OMBRONE_VALLE RS = 43 OM049PO

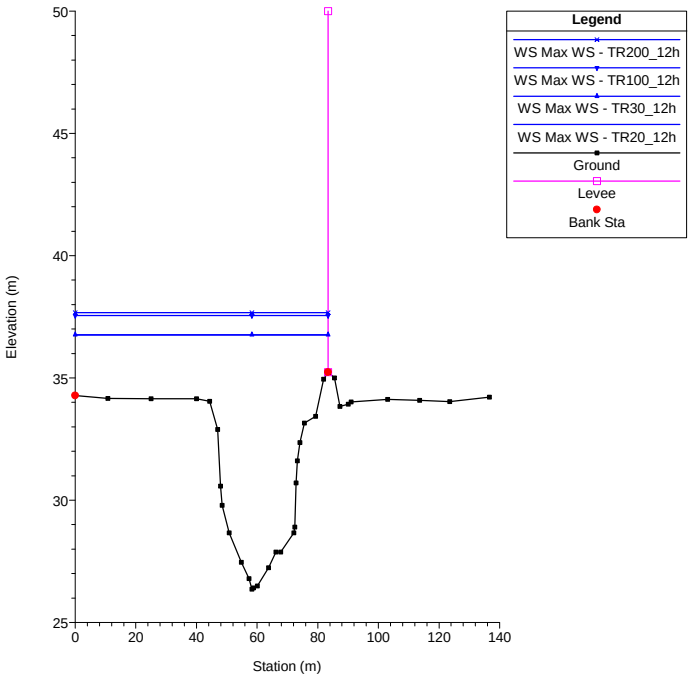


River = TORRENTE_OMBRONE Reach = OMBRONE_VALLE RS = 42 OM047PO

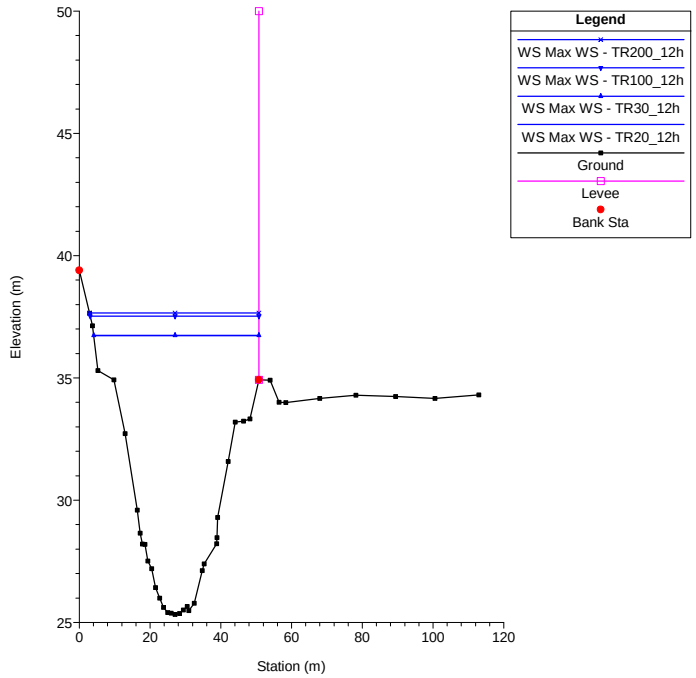


River = TORRENTE_OMBRONE Reach = OMBRONE_VALLE RS = 41 OM046PO

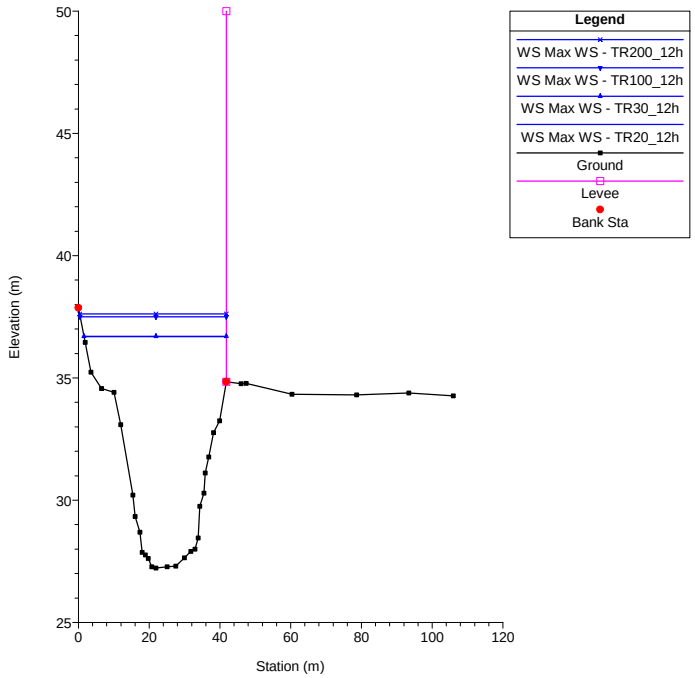


River = TORRENTE_OMBRONE Reach = OMBRONE_VALLE RS = 40 OM045PO

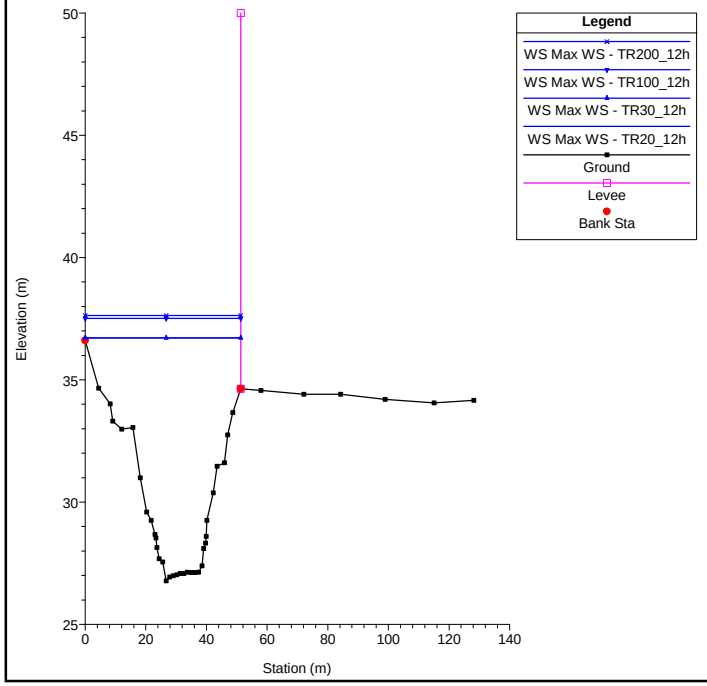


River = TORRENTE_OMBRONE Reach = OMBRONE_VALLE RS = 39 OM044PO

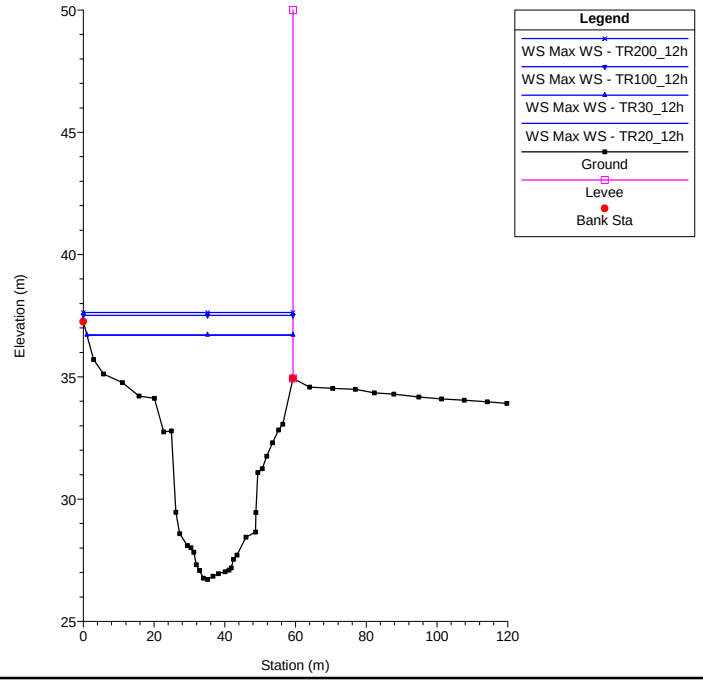


River = TORRENTE_OMBRONE Reach = OMBRONE_VALLE RS = 38 OM042PO

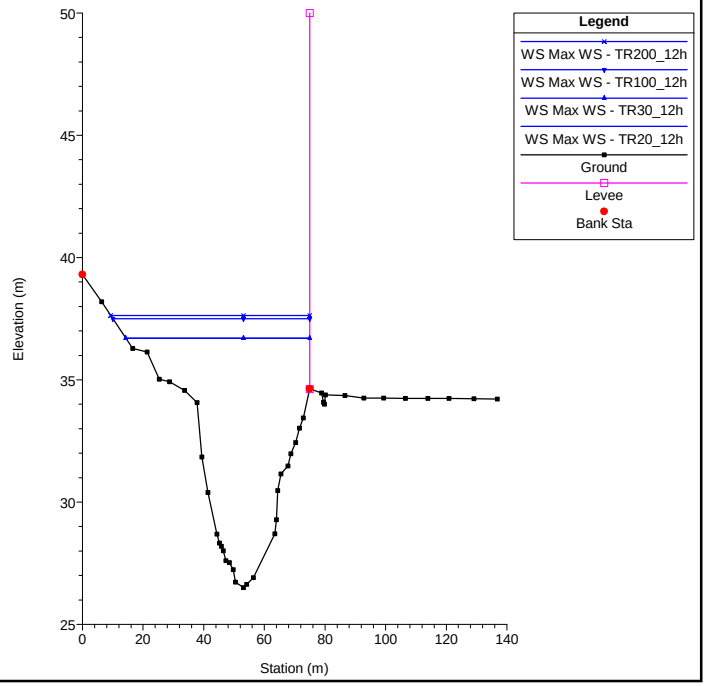

River = TORRENTE_OMBRONE Reach = OMBRONE_VALLE RS = 37 OM041PO

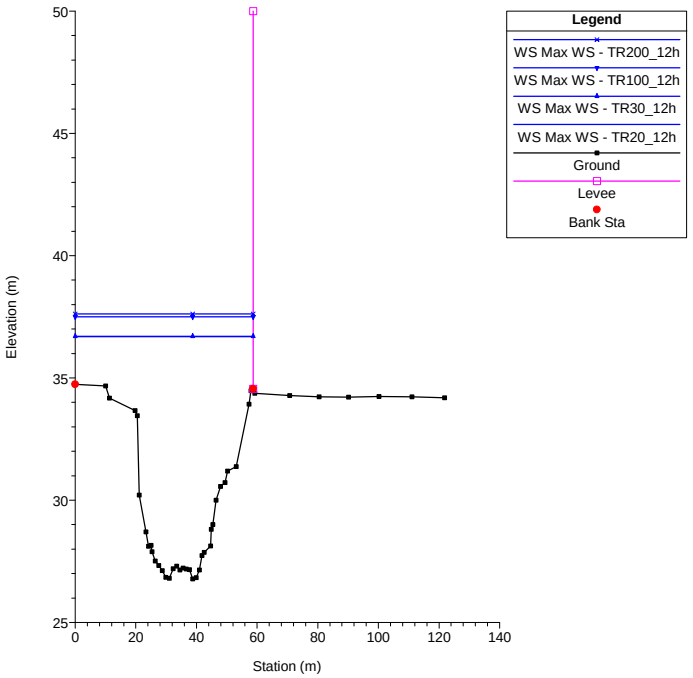


River = TORRENTE_OMBRONE Reach = OMBRONE_VALLE RS = 36 OM039PO

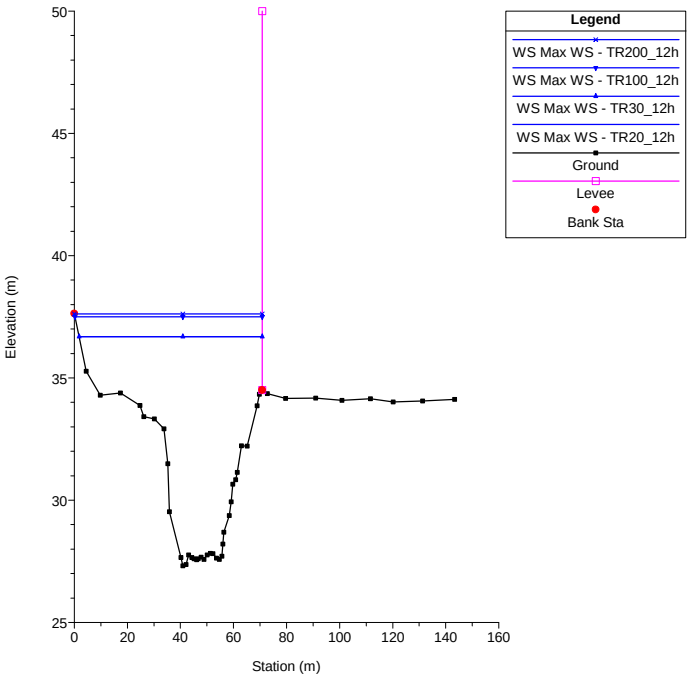


River = TORRENTE_OMBRONE Reach = OMBRONE_VALLE RS = 35 OM038PO

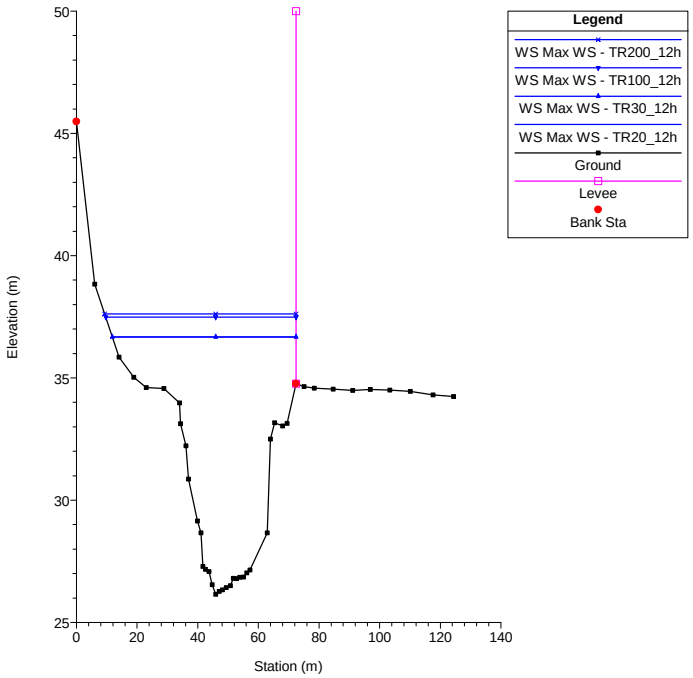


River = TORRENTE_OMBRONE Reach = OMBRONE_VALLE RS = 34 OM037PO

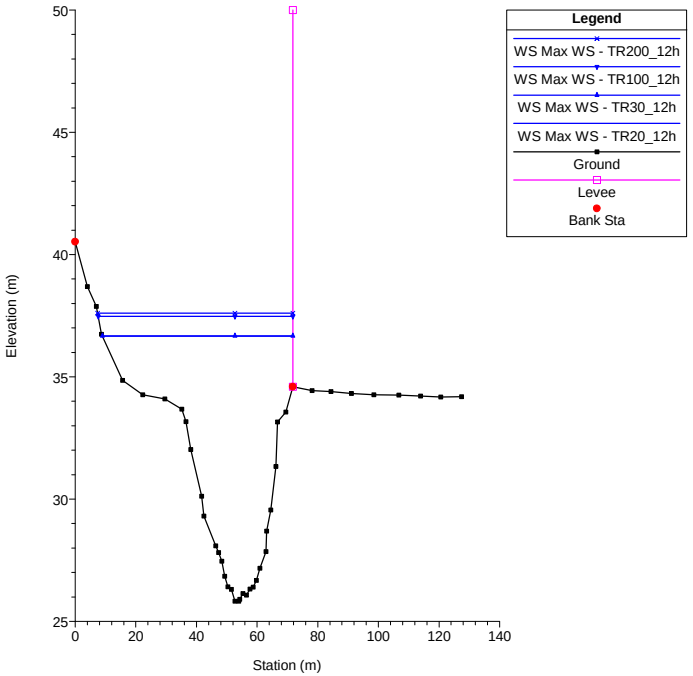


River = TORRENTE_OMBRONE Reach = OMBRONE_VALLE RS = 33 OM035PO

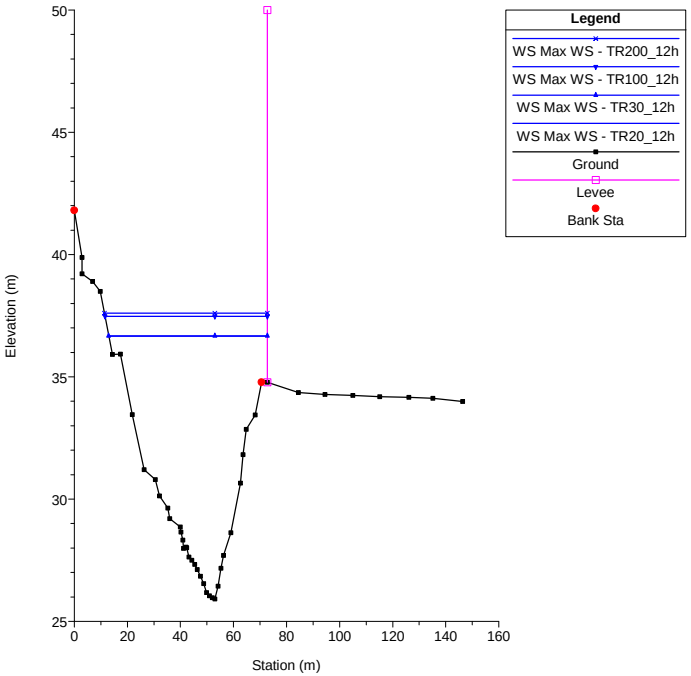


River = TORRENTE_OMBRONE Reach = OMBRONE_VALLE RS = 32 OM033PO

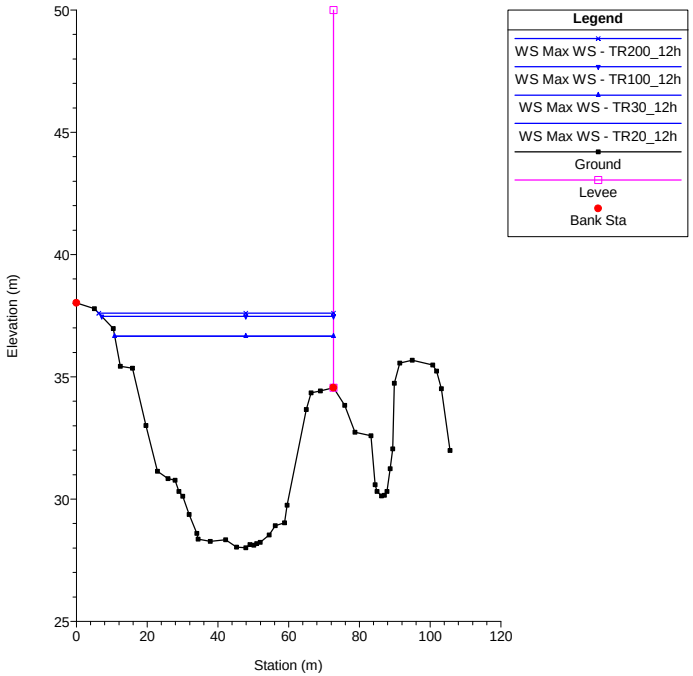

River = TORRENTE_OMBRONE Reach = OMBRONE_VALLE RS = 31 OM032PO

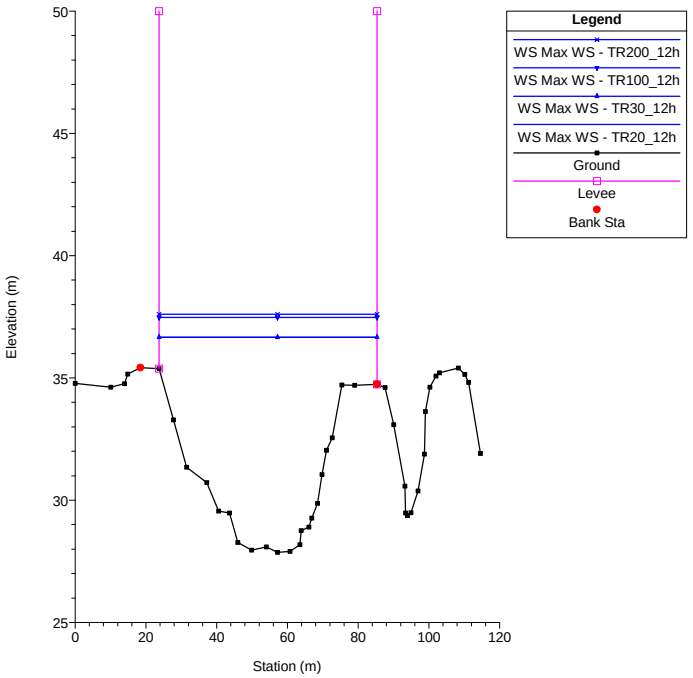


River = TORRENTE_OMBRONE Reach = OMBRONE_VALLE RS = 30 OM031PO

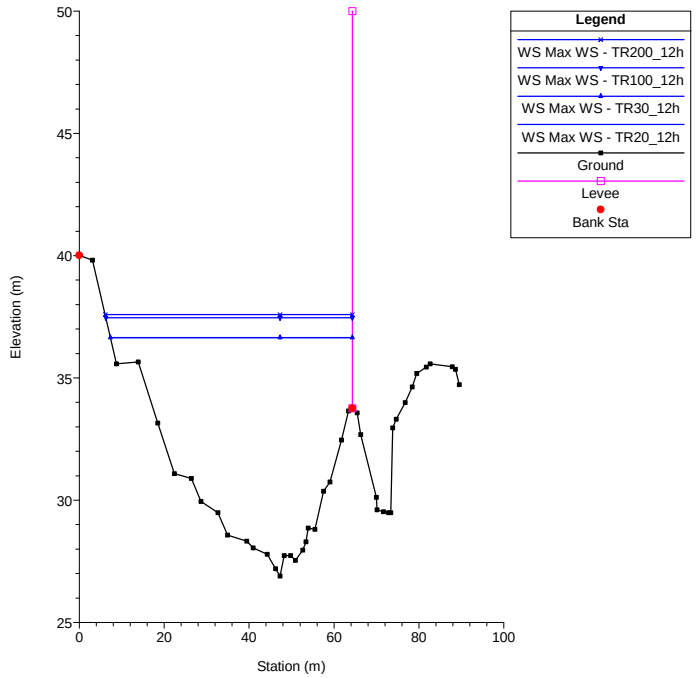


River = TORRENTE_OMBRONE Reach = OMBRONE_VALLE RS = 29 OM030PO

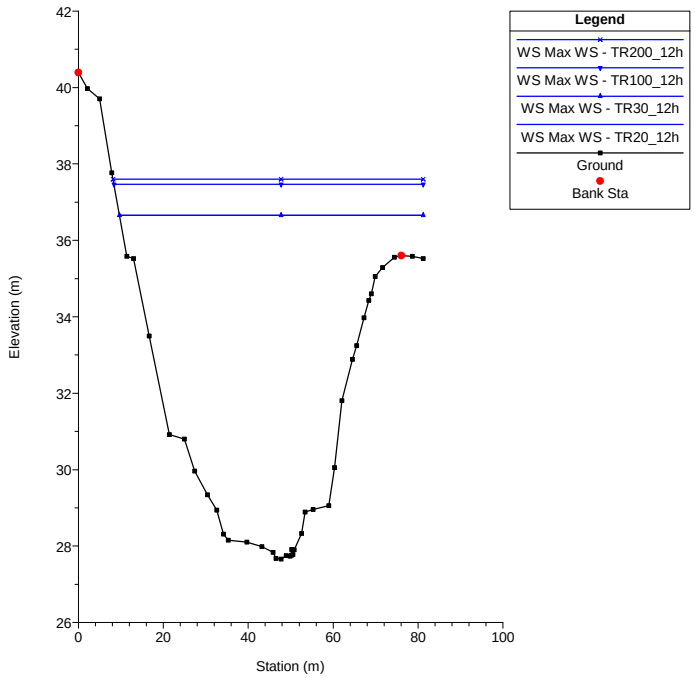


River = TORRENTE_OMBRONE Reach = OMBRONE_VALLE RS = 28 OM029PO

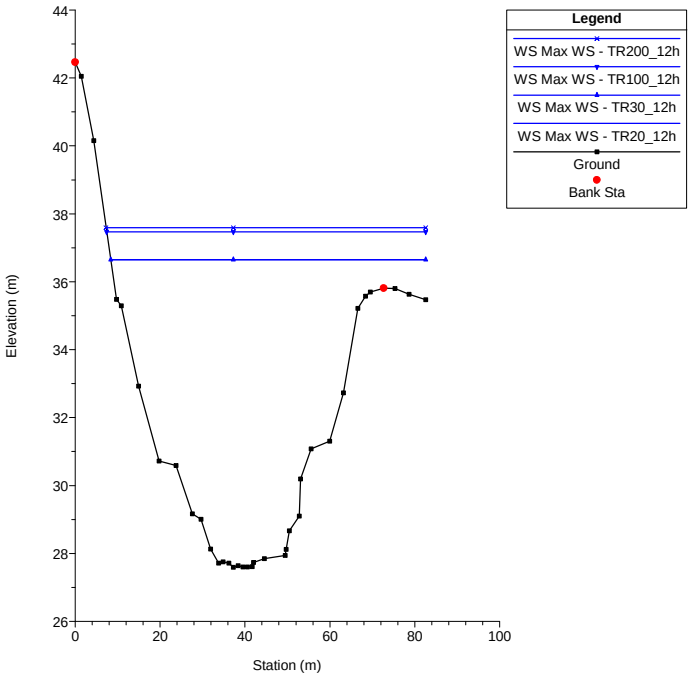


River = TORRENTE_OMBRONE Reach = OMBRONE_VALLE RS = 27 OM028PO

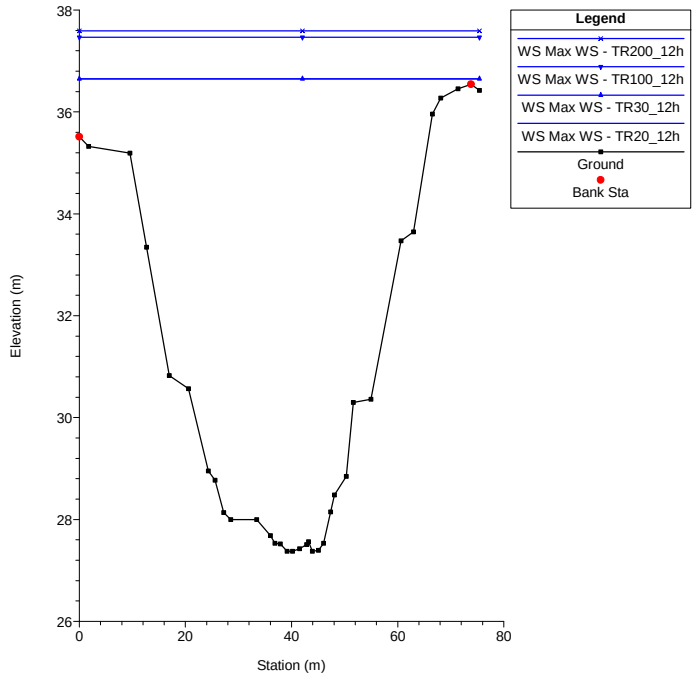


River = TORRENTE_OMBRONE Reach = OMBRONE_VALLE RS = 26 OM026PO

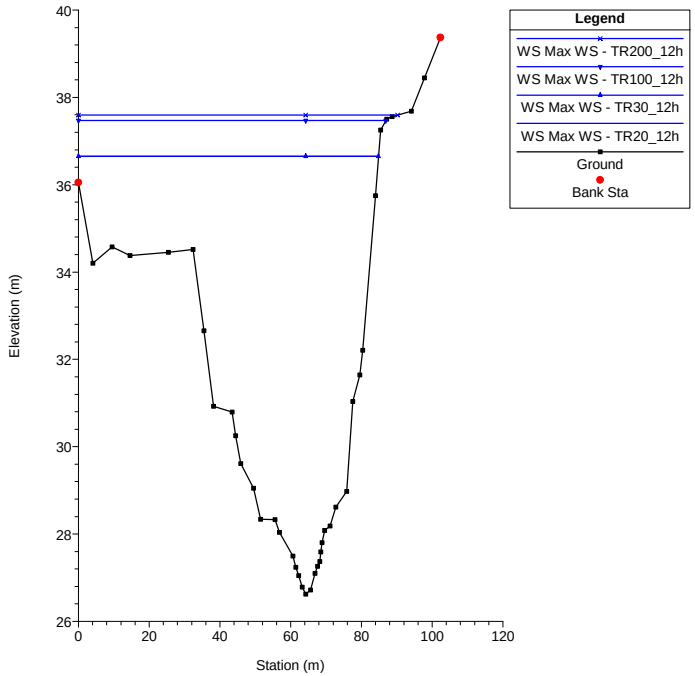

River = TORRENTE_OMBRONE Reach = OMBRONE_VALLE RS = 25 OM025PO

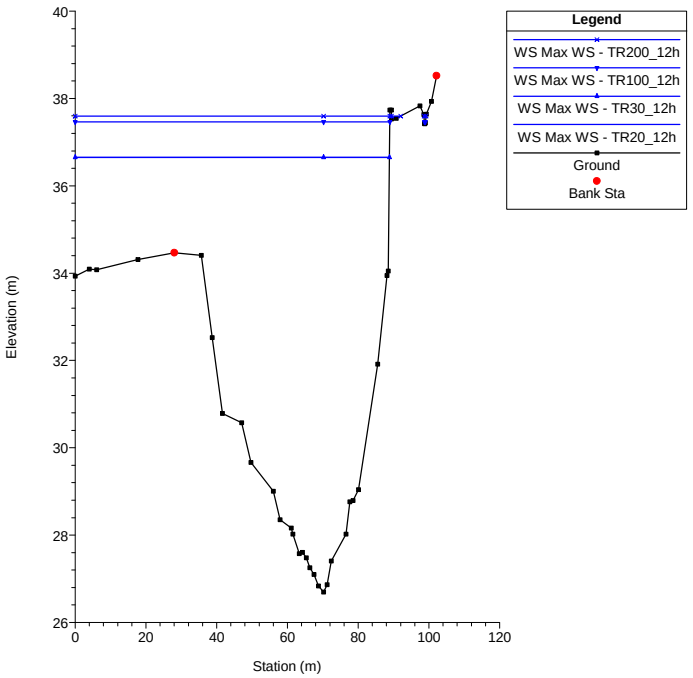


River = TORRENTE_OMBRONE Reach = OMBRONE_VALLE RS = 24 OM024PO

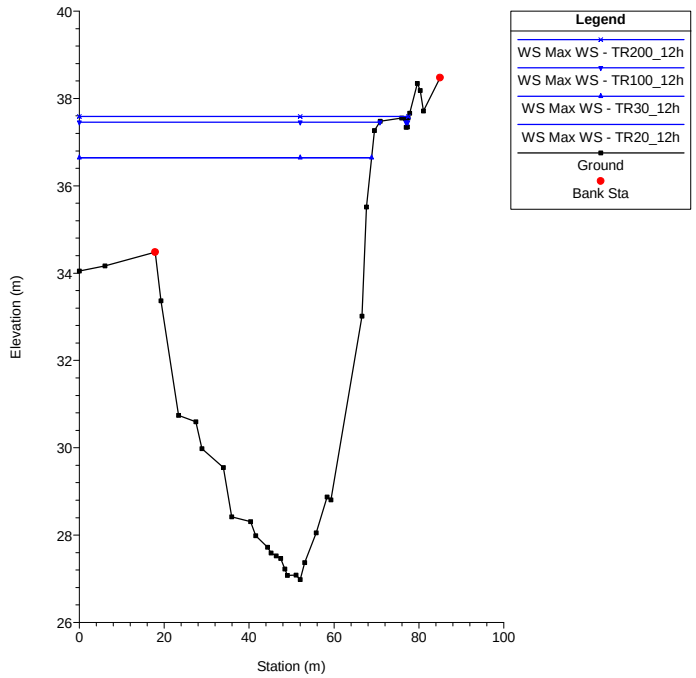


River = TORRENTE_OMBRONE Reach = OMBRONE_VALLE RS = 23 OM022PO

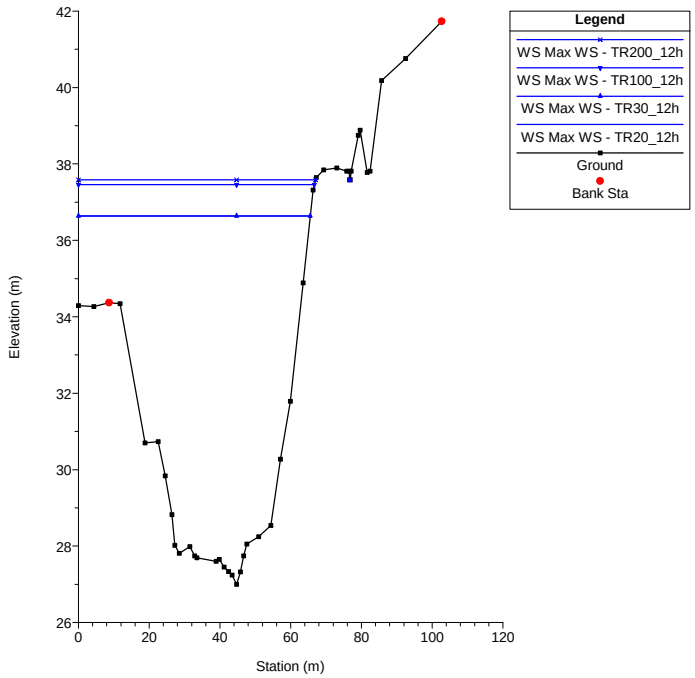


River = TORRENTE_OMBRONE Reach = OMBRONE_VALLE RS = 22 OM021PO

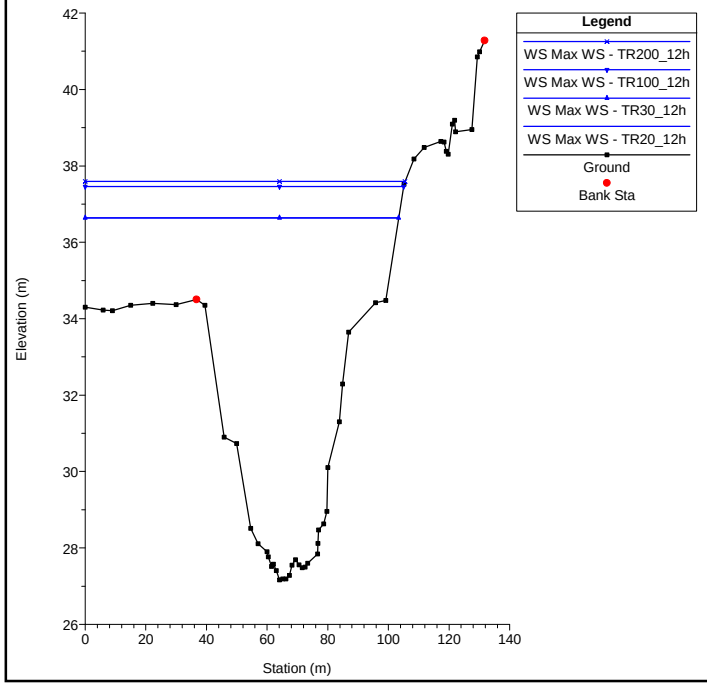


River = TORRENTE_OMBRONE Reach = OMBRONE_VALLE RS = 21 OM020PO

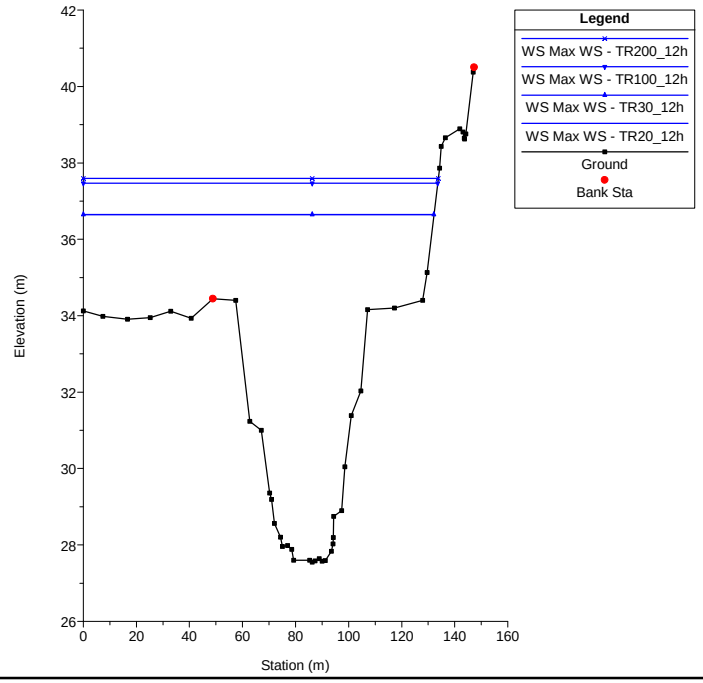


River = TORRENTE_OMBRONE Reach = OMBRONE_VALLE RS = 20 OM019PO

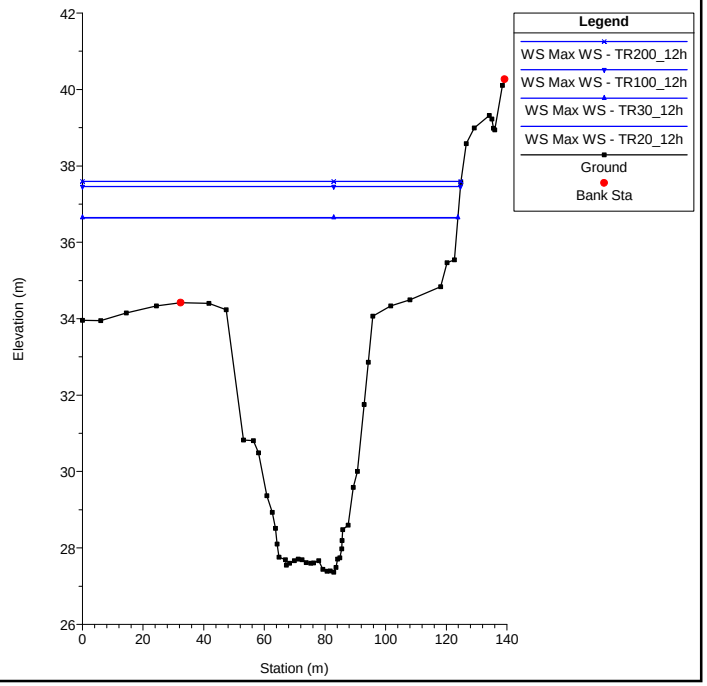

River = TORRENTE_OMBRONE Reach = OMBRONE_VALLE RS = 19 OM018PO

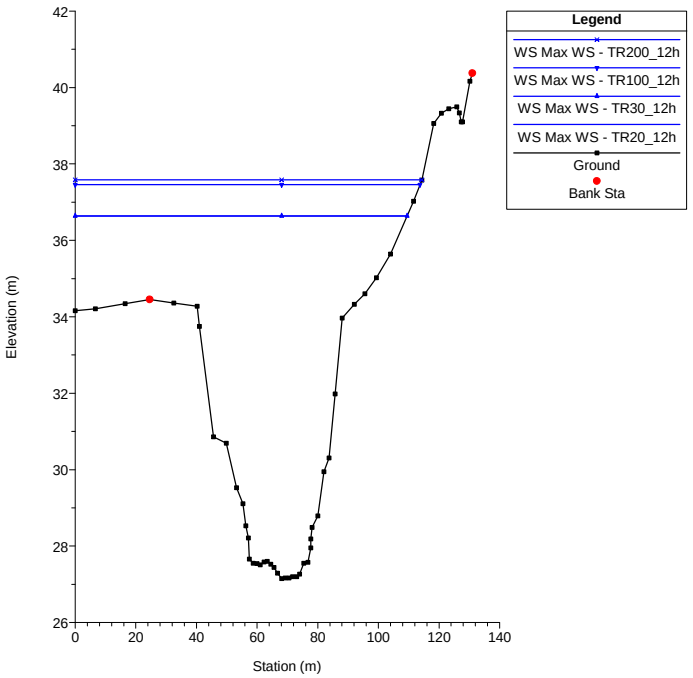


River = TORRENTE_OMBRONE Reach = OMBRONE_VALLE RS = 18 OM016PO

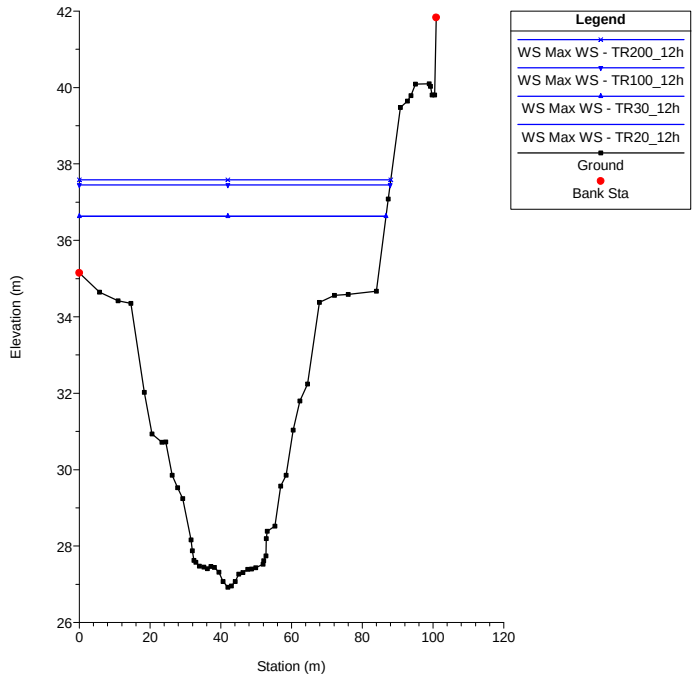


River = TORRENTE_OMBRONE Reach = OMBRONE_VALLE RS = 17 OM015PO

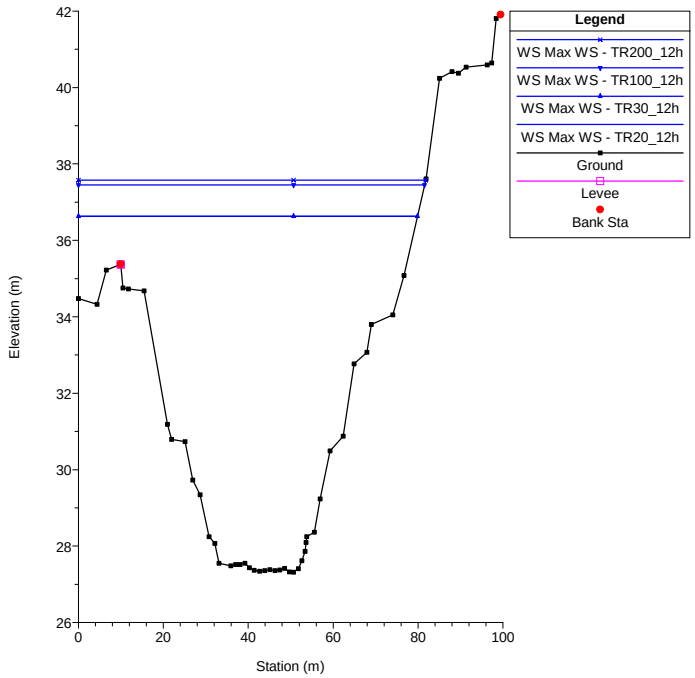


River = TORRENTE_OMBRONE Reach = OMBRONE_VALLE RS = 16 OM013PO

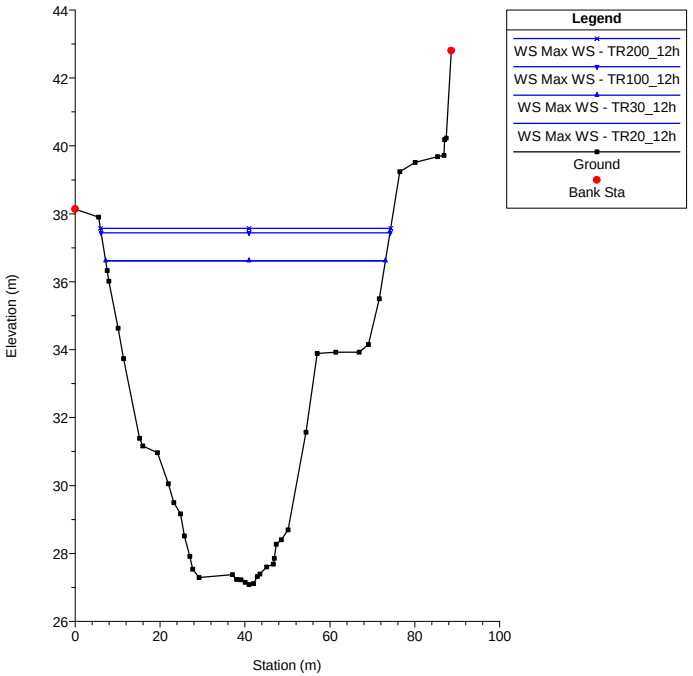


River = TORRENTE_OMBRONE Reach = OMBRONE_VALLE RS = 15 OM012PO

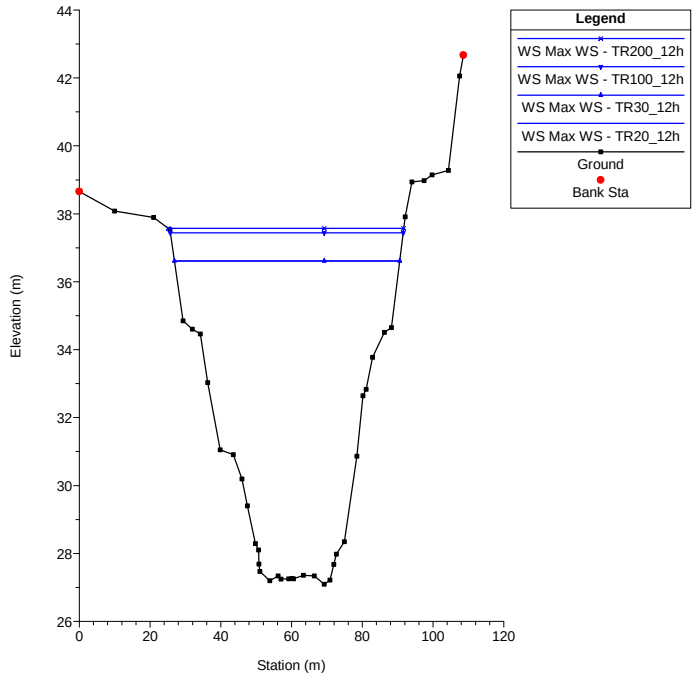


River = TORRENTE_OMBRONE Reach = OMBRONE_VALLE RS = 14 OM011PO

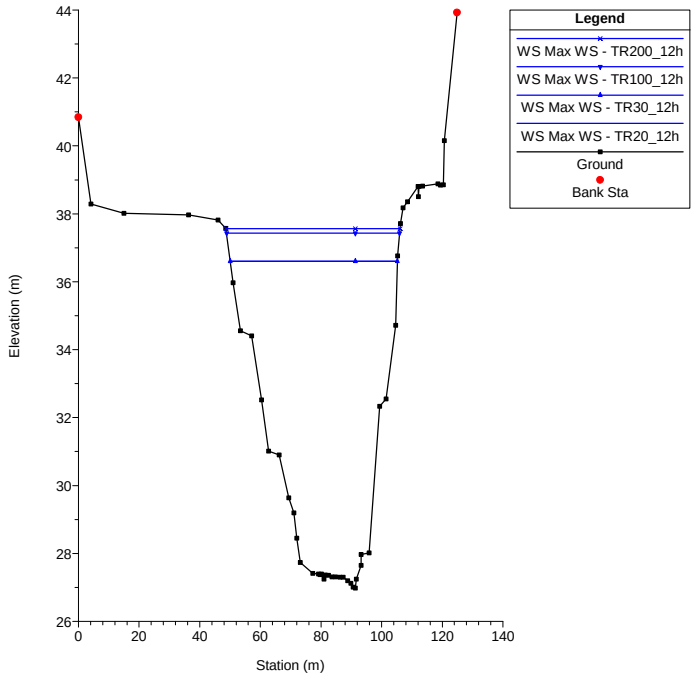

River = TORRENTE_OMBRONE Reach = OMBRONE_VALLE RS = 13 OM009PO

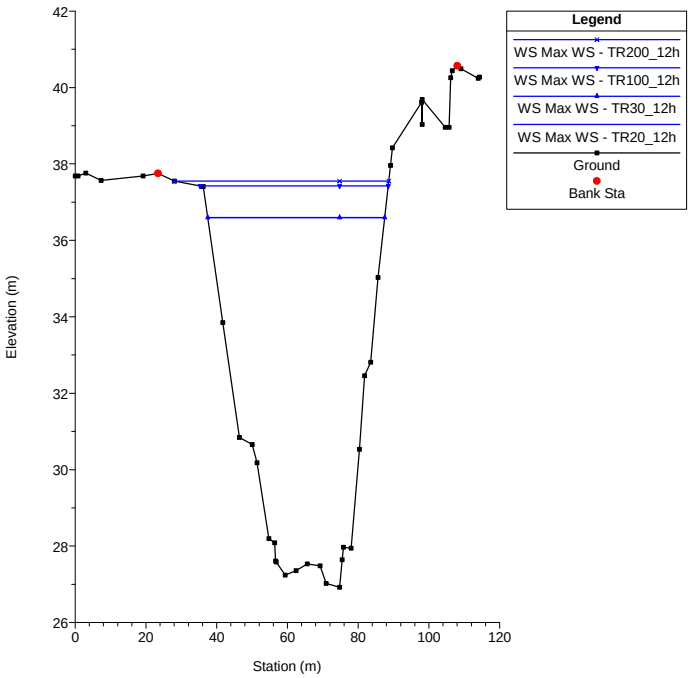


River = TORRENTE_OMBRONE Reach = OMBRONE_VALLE RS = 12 OM008PO

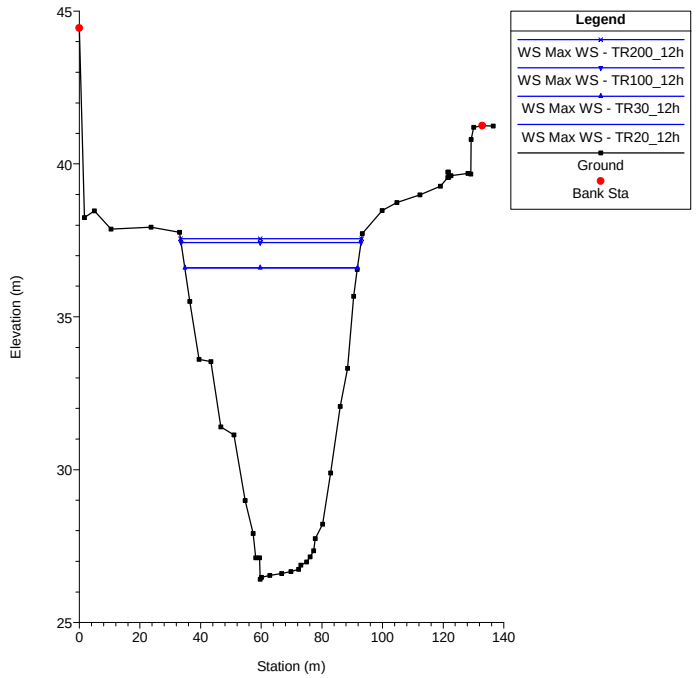


River = TORRENTE_OMBRONE Reach = OMBRONE_VALLE RS = 11 OM007PO

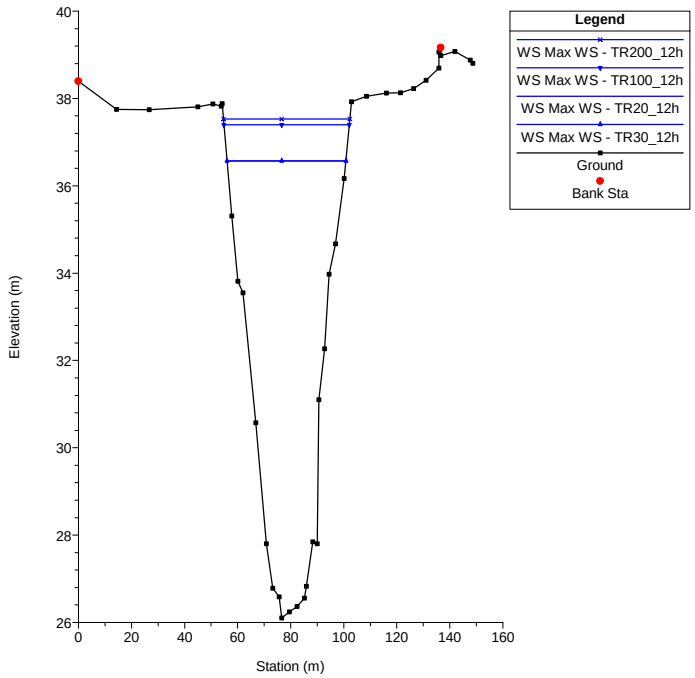


River = TORRENTE_OMBRONE Reach = OMBRONE_VALLE RS = 10 OM006_2PO - SEZIONE FILO MONTE ATTRAVERSAMENTO

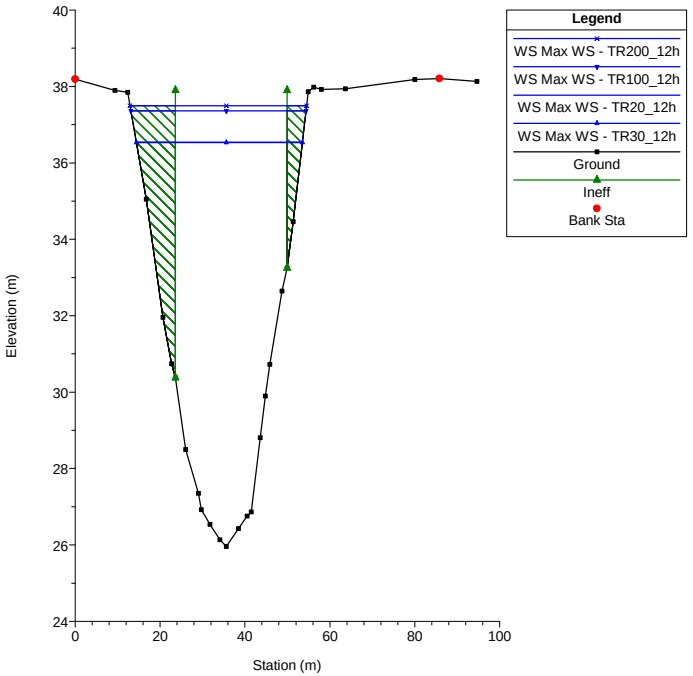


River = TORRENTE_OMBRONE Reach = OMBRONE_VALLE RS = 9 BR

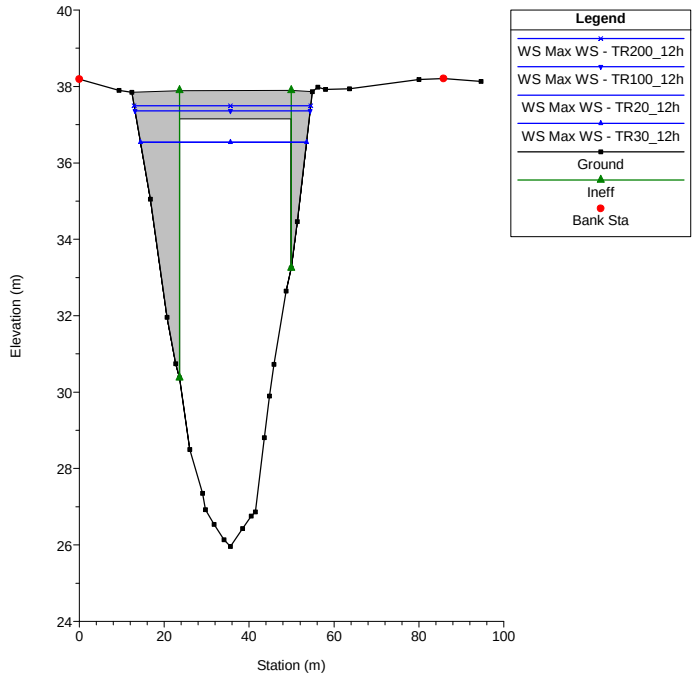


River = TORRENTE_OMBRONE Reach = OMBRONE_VALLE RS = 9 BR

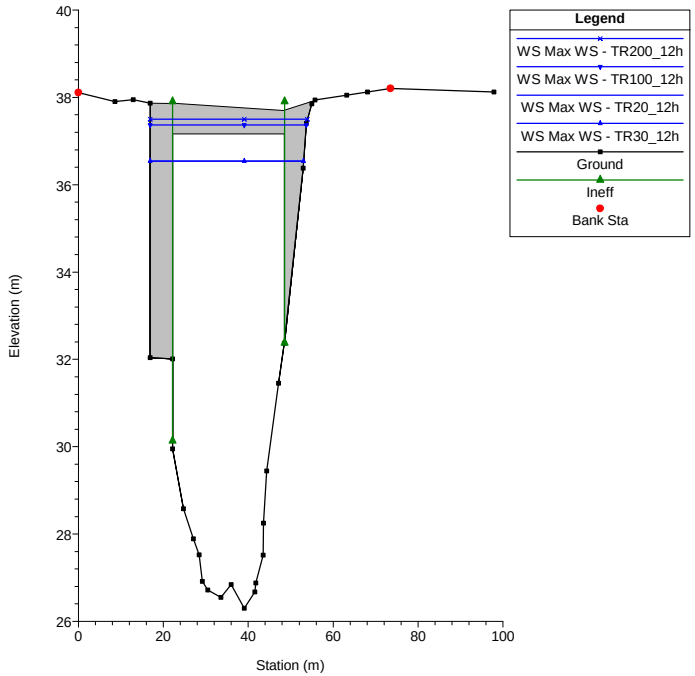

River = TORRENTE_OMBRONE Reach = OMBRONE_VALLE RS = 8 OM006PO - SEZIONE FILO VALLE ATTRAVERSAMENTO

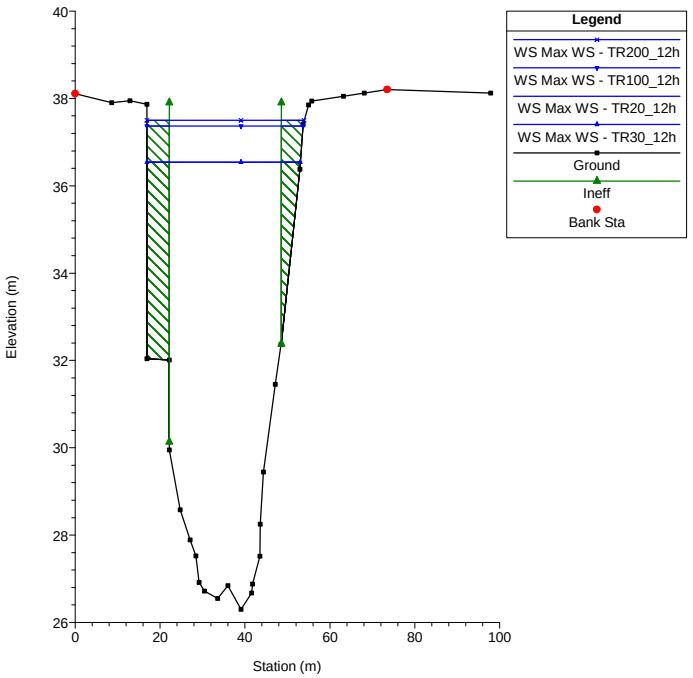


River = TORRENTE_OMBRONE Reach = OMBRONE_VALLE RS = 7 OM005PO - SEZIONE FILO MONTE ATTRAVERSAMENTO

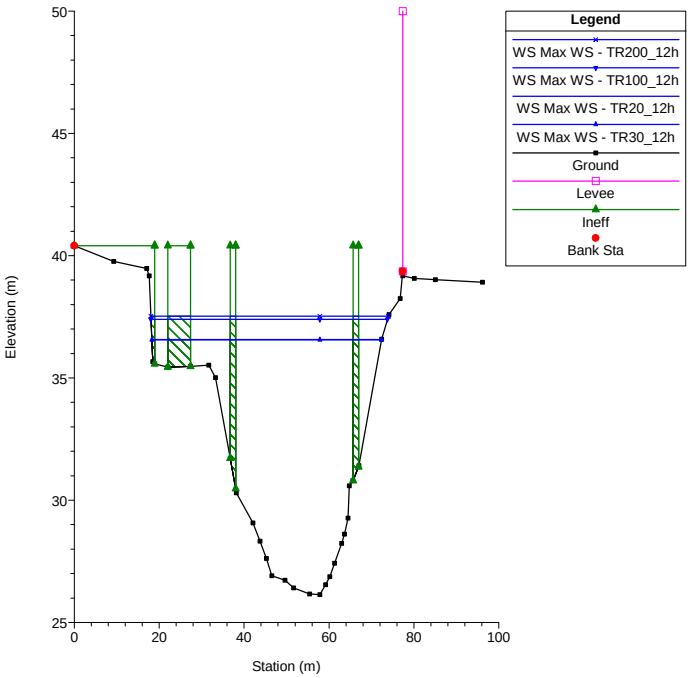


River = TORRENTE_OMBRONE Reach = OMBRONE_VALLE RS = 6 BR

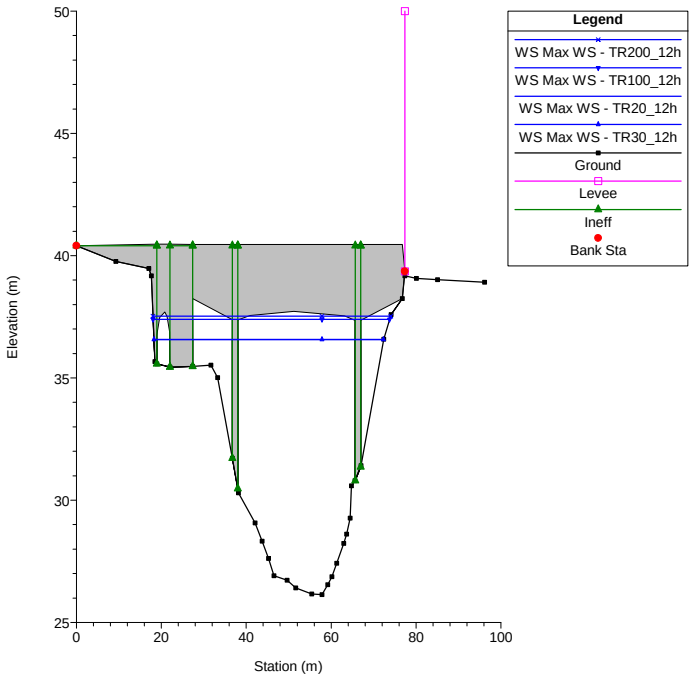


River = TORRENTE_OMBRONE Reach = OMBRONE_VALLE RS = 6 BR

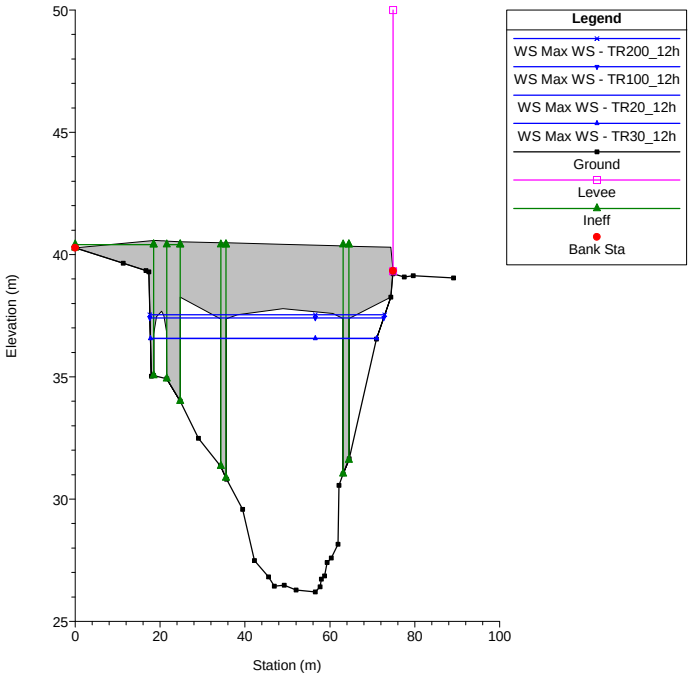


River = TORRENTE_OMBRONE Reach = OMBRONE_VALLE RS = 5 OM004PO - SEZIONE FILO VALLE ATTRAVERSAMENTO

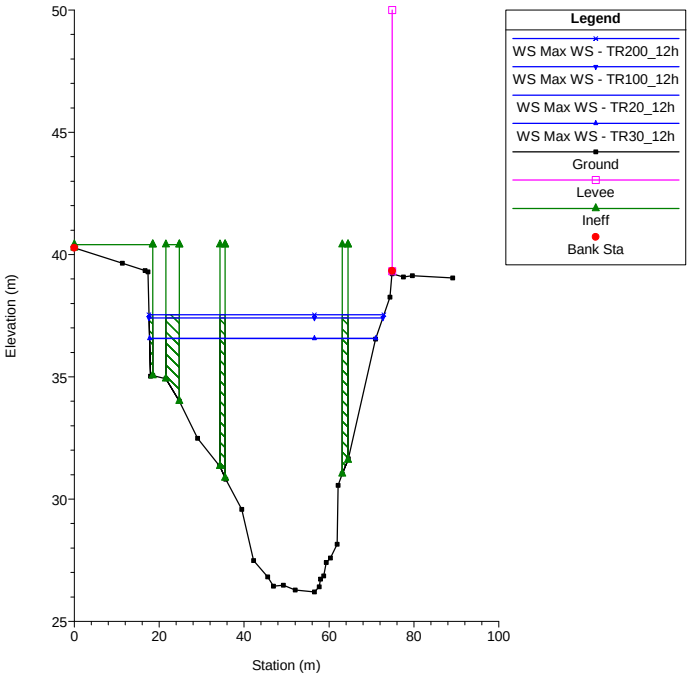


River = TORRENTE_OMBRONE Reach = OMBRONE_VALLE RS = 4 OM003_2PO - SEZIONE FILO MONTE ATTRAVERSAMENTO

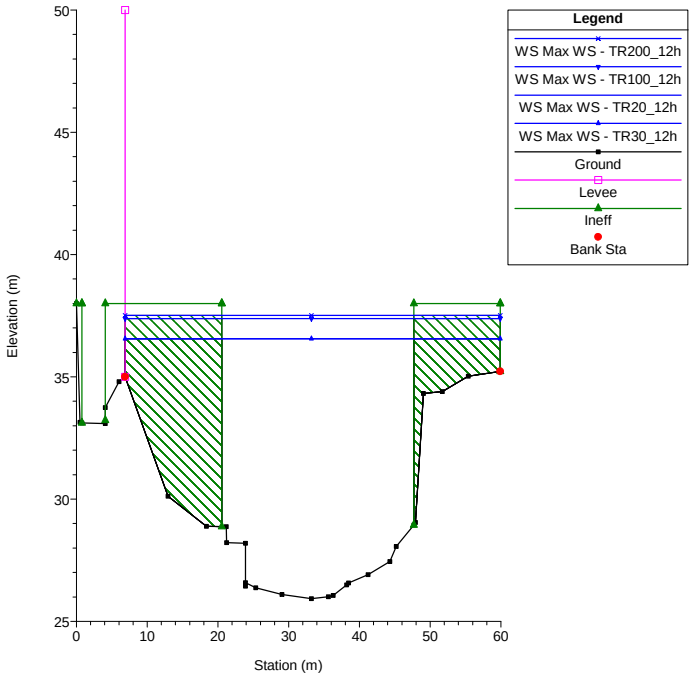

River = TORRENTE_OMBRONE Reach = OMBRONE_VALLE RS = 3 BR

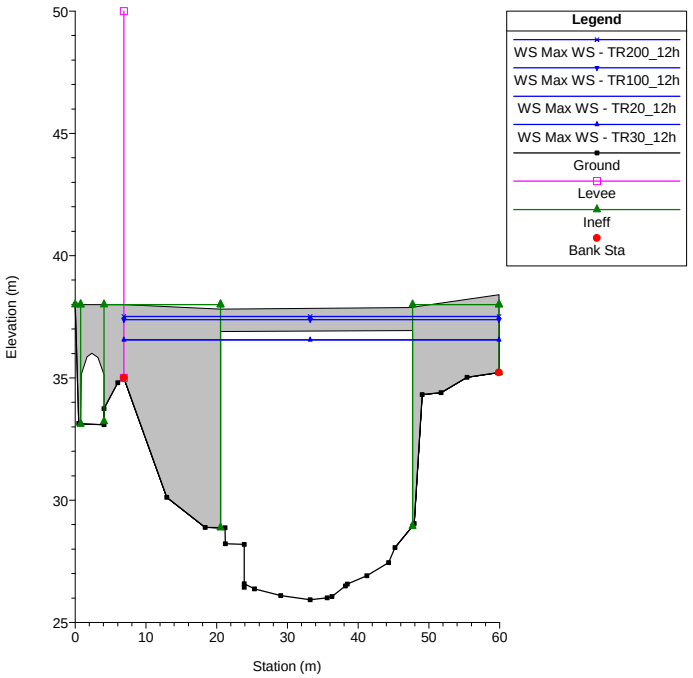


River = TORRENTE_OMBRONE Reach = OMBRONE_VALLE RS = 3 BR

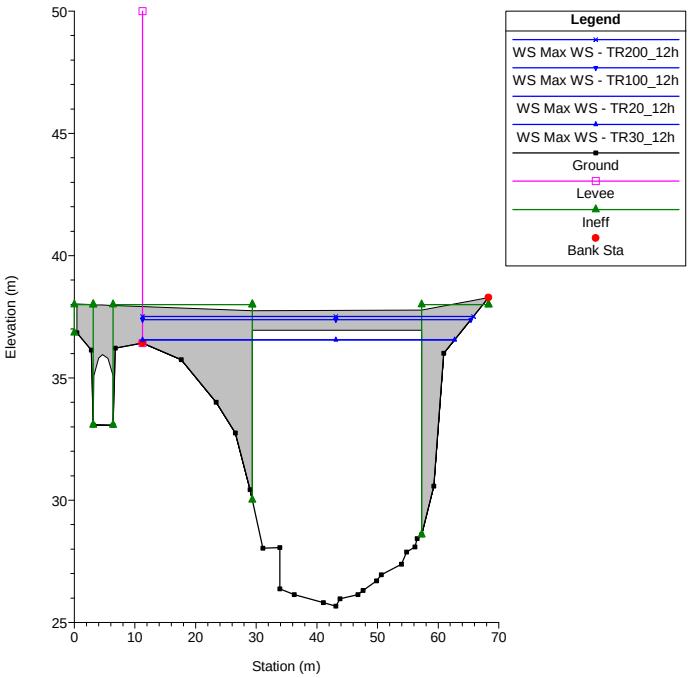


River = TORRENTE_OMBRONE Reach = OMBRONE_VALLE RS = 2 OM003PO - SEZIONE FILO VALLE ATTRAVERSAMENTO

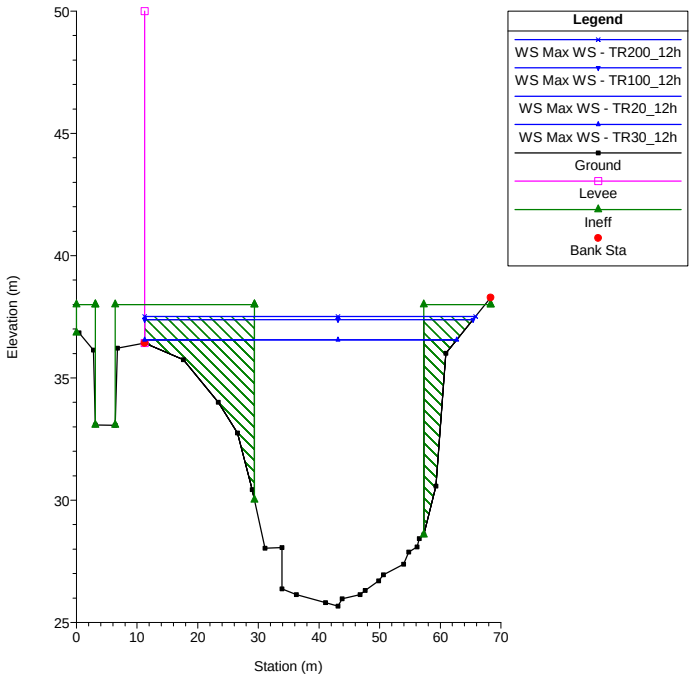

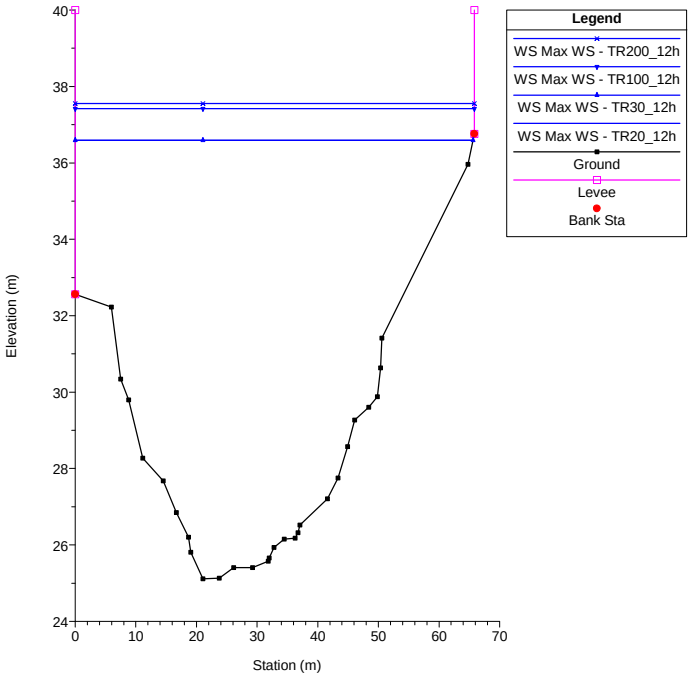
River = TORRENTE_OMBRONE Reach = OMBRONE_VALLE RS = 1 OM002PO